San Francisco Pedestrian Volume Model

Prepared for: San Francisco Municipal Transportation Agency & San Francisco County Transportation Authority

Prepared by: Fehr & Peers and University of California, Berkeley, Safe Transportation Research & Education Center (SafeTREC)

May 2011

Final Report

San Francisco Pedestrian Volume Model

Prepared for:

San Francisco Municipal Transportation Agency

and

San Francisco County Transportation Authority

Prepared by:

Fehr & Peers

and

University of California, Berkeley, Safe Transportation Research & Education Center (SafeTREC)

May 19, 2011

TABLE OF CONTENTS

1. Background and Introduction 6
1.1 Study Methodology 7
1.2 Report Organization 7

2. Pedestrian Activity Profile 8
2.1 Manual Pedestrian Counts 8
2.2 Automated Pedestrian Counts 8
2.3 Adjustment Factors 12
2.3.1 Automated Counter Adjustment Factor 12
2.3.2 Temporal Adjustment Factors 13
2.3.3 Land Use Adjustment Factors 13
2.3.4 Weather Adjustment Factors 14
2.4 Estimated Pedestrian Volumes 14

3. Model Development Process 17
3.1 Model Structure 17
3.2 Selection of Variables 17
3.3 Models Developed 19
3.3.1 Factors Associated with Pedestrian Volumes in San Francisco 21
3.3.2 Model Sensitivity Test 22
3.4 Preferred Model 24
3.5 Limitations of the Model 33

4. Collision Analysis and Indices 35
4.1 Citywide Collision Analysis 35
4.1.1 Total Number of Reported Collisions 35
4.1.2 Pedestrian Crossing Risk 38

5. Model Summary and Next Steps 50

APPENDICES

Appendix A: Intersection Pedestrian Count Summary

Appendix B: Memorandum from the Authority Discussing Model Variables

Appendix C: Model Calibration Results

Appendix D: Model Results by Intersection

Appendix E: Model-to-Count Maps of Six Model Alternatives

Appendix F: Description of Model Variables

LIST OF FIGURES

Figure 1 Pedestrian Model Study Intersections 11

Figure 2 Total Households with ¼ Mile of Intersections 25

Figure 3 Total Employment within ¼ Mile of Intersection 26

Figure 4 Metered Parking Areas 27

Figure 5 Roadway Slope 28

Figure 6 Intersections Near Major Universities 29

Figure 7 Signalized Intersections 30

Figure 8 Estimated Annual Pedestrian Crossings 32

Figure 9 Citywide Pedestrian-Involved Collisions (2004-2009) 37

Figure 10 Pedestrian Pedestrian Crossing Risk 38

Figure 11 Top 20 Intersections by Pedestrian Crossing Risk 42

LIST OF TABLES

Table 1: Study Intersections and Manual Count Data 9

Table 2: Land Use Adjustment Factors for Weekday 4:00 PM to 6:00 PM Counts 13

Table 3: Typical Weather Adjustment Factors from Alameda County 14

Table 4: Estimated Weekly, Annual, and 5-Year Pedestrian Volumes 15

Table 5: Preliminary Model Alternatives 20

Table 6: Sensitivity Results for Preliminary Model Alternatives 22

Table 7: Top Ten Intersections: Annual Pedestrian Volumes 31

Table 8: Locations with seven or more reported pedestrian-involved collisions (11/1/2004-10/31/2009) 36

Table 9: Citywide Pedestrian Pedestrian crossing risks 39

Table 10: Intersection by Pedestrian Crossing Risk, Top 20 41

Table 11: Intersection by Pedestrian crossing risk, Top 20 Signalized Intersections 44

Table 12: Intersections with High Total Number of Collisions or High Pedestrian Crossing Risk 48

Table 13: Intersections by Pedestrian Crossing Risk, Low Pedestrian Volume Intersection 49

1. BACKGROUND AND INTRODUCTION

San Francisco has made progress in reducing injury traffic collision totals in the past two decades. In 1990 San Francisco reported a total of 5,804 injury collisions and 64 fatal collisions among all users (motorized and non-motorized). By 2008 those totals had declined to 3,010 injury and 27 fatal collisions. According to the 2008 San Francisco Collision Report, about a quarter of San Francisco's reported injury collisions and half of the reported fatal collisions involved pedestrians. The total number of pedestrian-involved collisions reported in 2008 (799 injury collisions) represents virtually no change in pedestrian-involved collisions from 2007 (when 796 injury collisions were reported). The number of fatal collisions involving a pedestrian fluctuates more on an annual basis, with 24 reported in 2007, 13 reported in 2008 and a range between 13 and 25 reported fatal pedestrian collisions reported annually by the SFMTA since 2001.[1]

A comparison of the safety statistics presented above across cities can put collision numbers in a broader perspective. However, when such comparisons have been made, San Francisco is often labeled one of "the least safe" or "most dangerous" cities for pedestrians in the country. These types of assessments are usually based on per capita rates that simply divide the annual number of pedestrian fatalities by a city's population total. Such calculations do not consider the varying level of walking activity. The Metropolitan Transportation Commission (MTC), when presenting such per capita rates for the Bay Area, recognizes that "San Franciscans likely make more trips by walking than residents of other, less dense cities, which may account for the higher number of pedestrian fatalities and injuries in San Francisco County."[2]

As awareness of linkages between transportation choice, pedestrian safety, and public health increases, the San Francisco Municipal Transportation Agency (SFMTA) and the San Francisco County Transportation Authority (Authority) have focused increasingly on collecting data on pedestrian activity across the city. The data being collected is aimed at helping the City monitor the progress of City policies related to mode split, evaluate the effect of infrastructure improvements, and develop pedestrian activity estimates. The number of pedestrian-related collisions divided by the number of pedestrians using a facility over the same time period is an important indicator of pedestrian conditions at a particular location. Adjusting for the number of people walking accounts for how frequently collisions occur based on how many pedestrians use a facility. To efficiently enable the calculation of pedestrian crossing risk citywide, The SFMTA and the Authority contracted with Fehr & Peers and UC Berkeley SafeTREC to develop a pedestrian crossing risk model.

This report documents the methodology and results used to develop a model to estimate the number of pedestrians crossing at intersections throughout San Francisco. The primary purposes of this pedestrian volume modeling project are to identify intersections with the highest pedestrian crossing risk (after accounting for pedestrian crossing risk), compare the level of pedestrian activity in different parts of the City, and provide more robust information to inform the prioritization of intersections for pedestrian improvement projects.

[1] City of San Francisco 2008 Collision Report, SFMTA, 2008.
[2] Overview of Pedestrian Collisions," Metropolitan Transportation Commission." From City of San Francisco 2009 Pedestrian Count Report

1.1 STUDY METHODOLOGY

The primary dataset for this model was obtained from the SFMTA's Citywide Pedestrian Counting Program, which collected manual pedestrian counts at 25 intersections. Count locations were chosen based on known pedestrian volumes, land use, proximity to transit, and previous pedestrian and bicycle count locations. Additionally, the four highest injury vehicle-pedestrian collision locations during 2005 to 2007 were included. To supplement these 25 intersections, the project team chose an additional 25 intersections to ensure that the model was developed to reflect a geographically diverse set of intersections. Locations were also chosen to represent those that might not otherwise be of interest if only reviewing total reported collisions.

Using statistical modeling techniques and wide-ranging datasets, the project team examined dozens of factors that could be associated with pedestrian volumes at these 50 intersections (e.g., population, adjacent land use, nearby transit stops or frequency, incidence of crime, roadway functional classification). Variables with significant levels of correlation with pedestrian volumes (but not with each other) were identified, and then used to build a statistical model.

The diversity of San Francisco's neighborhoods presented a great opportunity for this analysis, since pedestrian volumes and pedestrian crossing risks were compared across neighborhoods that differed by a wide variety of land use, socioeconomic, and transportation system characteristics.

This report summarizes the process used to development the San Francisco Pedestrian Volume Model and synthesizes the findings.

1.2 REPORT ORGANIZATION

The remainder of this report is divided into the following chapters:

Chapter 2 – Pedestrian Activity Profile. This part of the technical analysis focuses on how pedestrian volume patterns were calculated and used to extrapolate two-hour manual counts to weekly, annual, and five-year pedestrian volume estimates at 50 study intersections.

Chapter 3 – Model Development Process. This chapter summarizes the modeling approach that was used for the San Francisco Pedestrian Volume Model. This includes a presentation of alternative models that were developed through this process.

Chapter 4 – Collision Analysis. This chapter summarizes the pedestrian crossing risk and pedestrian crossing risk analysis conducted using the outputs of the preferred Pedestrian Volume Model.

Chapter 5 – Model Summary and Next Steps.

2. PEDESTRIAN ACTIVITY PROFILE

This chapter describes the data collection and technical analysis conducted to develop pedestrian volume patterns. These patterns were calculated and used to extrapolate two-hour manual counts to weekly, annual, and five-year pedestrian volume estimates at 50 study intersections. Pedestrian volume patterns are important for a variety of reasons. They can be used to:

- *Estimate annual pedestrian crossing risk for crash analysis.* Pedestrian crashes are typically reported on an annual basis, so a crash rate can be calculated as the annual number of pedestrian crashes divided by the estimated annual pedestrian crossings at an intersection.

- *Calculate average daily pedestrian volume.* Continuous, hourly pedestrian counts near an intersection can be used to calculate the average pedestrian volume on weekdays, weekend days, or an average day over the entire year (similar to annual average daily traffic, or AADT).

- *Compare pedestrian counts taken at different times at different locations.* Understanding how pedestrian activity levels change throughout the day makes it possible to use an adjustment factor to compare a two-hour morning count at one location with a two-hour afternoon count at another location.

2.1 MANUAL PEDESTRIAN COUNTS

The SFMTA collected manual pedestrian volume counts at 50 intersections throughout the City, shown in **Figure 1**. The counts represented the sum of all pedestrians who crossed each leg of the intersection during a two-hour period. Pedestrians were counted each time they crossed in or within 50 feet of the marked or unmarked crosswalk. At three-leg intersections, pedestrians using the “sidewalk leg” were also counted so total volumes could be compared across all intersections. The 25 locations were counted in September 2009, and an additional 25 locations were counted in July 2010 and August 2010. Pedestrian counts are summarized in **Table 1**.

2.2 AUTOMATED PEDESTRIAN COUNTS

The SFMTA used automated counters to document typical weekly pedestrian activity patterns at the study intersections. Several counters were rotated to cover 25 study intersections between March 2010 and September 2010. The sensors were installed on a pole at waist height and pointed across the sidewalk so that a pedestrian was counted each time she/he crossed the infrared beam. Each automated counter collected continuous, hourly pedestrian counts. The devices were in place for three to four weeks at each location. The Memorial Day and Fourth of July holidays were removed from the analysis. It was assumed that the location of the sensor on the sidewalk would have a similar overall pedestrian volume pattern as the adjacent intersection crossings.

TABLE 1: STUDY INTERSECTIONS AND MANUAL COUNT DATA

Location Information		Manual Count Information				
Intersection	**General Land Use**	**Date**	**Weekday**	**Reported Weather**	**Time**	**Two-Hour Volume**
4th St. & Market	Central Business District	9/17/2009	Thursday	75, sunny	4-6PM	20,084
8th St. & Market	Central Business District	9/17/2009	Thursday	75, sunny	4-6PM	6,570
6th St. & Market	High-Density, Mixed-Use	9/16/2009	Wednesday	71, sunny	4-6PM	6,024
California & Montgomery[2]	Central Business District	8/11/2010	Wednesday	61, overcast with some sun	4-6PM	5,514
Beach & Hyde	Tourist Area	9/16/2009	Wednesday	71, sunny, then foggy	4-6PM	4,062
Columbus & Union[2]	Mid-Density, Mixed-Use	8/18/2010	Wednesday	68, sunny, nice	4-6PM	3,462
16th St. & Mission	Mid-Density, Mixed-Use	9/15/2009	Tuesday	60, sunny	7-9AM	3,391
Chestnut & Steiner[1]	Mid-Density, Mixed-Use	9/15/2009	Tuesday	67, sunny	4-6PM	2,548
3rd St. & Howard	Central Business District	9/8/2009	Tuesday	66, sunny, windy	4-6PM	2,365
Jackson & Powell[2,3]	High-Density, Mixed-Use	8/10/2010	Tuesday	70, cloudy, cold	4-6PM	2,279
6th St. & Mission	High-Density, Mixed-Use	9/16/2009	Wednesday	71, clear	4-6PM	2,198
Divisadero & Geary	Mid-Density, Mixed-Use	9/10/2009	Thursday	70, clear	4-6PM	1,808
Pine & Polk[2]	High-Density, Mixed-Use	8/24/2010	Tuesday	90, HOT, windy at times	4-6PM	1,551
18th St. & Castro	Low-Density, Mixed-Use	9/10/2009	Thursday	80, clear	4-6PM	1,375
Mission & Silver[2]	Low-Density, Mixed-Use	9/17/2009	Thursday	68, clear, dry	4-6PM	1,374
24th St. & Castro	Low-Density, Mixed-Use	9/15/2009	Tuesday	67, sunny, then foggy	4-6PM	1,341
7th St. & Folsom	High-Density, Mixed-Use	9/17/2009	Thursday	62, overcast	7-9AM	1,195
9th Ave. & Irving	Low-Density, Mixed-Use	9/15/2009	Tuesday	60, sunny	7-9AM	1,192
4th St. & Berry[2]	High-Density, Mixed-Use	8/19/2010	Thursday	69, clear, windy	4-6PM	1,155
Golden Gate & Jones	High-Density, Mixed-Use	9/17/2009	Thursday	62, sunny	7-9AM	1,071
Embarcadero & Washington	Tourist Area	9/10/2009	Thursday	80, sunny, warm	4-6PM	1,008
JFK & Stanyan	Mid-Density, Mixed-Use	9/17/2009	Thursday	75, sunny, clear	4-6PM	831
Geneva & Ocean	Residential	9/10/2009	Thursday	80, sunny, warm	4-6PM	808
25th Ave. & Geary	Low-Density, Mixed-Use	9/9/2009	Wednesday	57, gloomy overcast	7-9AM	765
19th Ave. & Taraval	Low-Density, Mixed-Use	9/9/2009	Wednesday	64, foggy , cool	4-6PM	693
20th St. & South Van Ness	Mid-Density, Mixed-Use	7/20/2010	Tuesday	65, partly cloudy[4]	4-6PM	565
Randall & San Jose	Low-Density, Mixed-Use	9/16/2009	Wednesday	60, foggy, chilly	7-9AM	533
Geary & Laguna	Mid-Density, Mixed-Use	9/16/2009	Wednesday	60, overcast	7-9AM	487

TABLE 1: STUDY INTERSECTIONS AND MANUAL COUNT DATA

Location Information		Manual Count Information				
Intersection	**General Land Use**	**Date**	**Weekday**	**Reported Weather**	**Time**	**Two-Hour Volume**
25th St. & Harrison[2]	Low-Density, Mixed-Use	7/22/2010	Thursday	66, partly cloudy[4]	4-6PM	473
18th St. & Texas[2]	Low-Density, Mixed-Use	8/3/2010	Tuesday	64, sunny, slight breeze, cool, pleasant	4-6PM	226
Buchanan & Page	Low-Density, Mixed-Use	7/28/2010	Wednesday	65, sunny	4-6PM	214
Baker & Page[2]	Low-Density, Mixed-Use	8/11/2010	Wednesday	61, foggy, not too cold	4-6PM	206
Leland & Rutland[2]	Residential	8/3/2010	Tuesday	64, overcast	4-6PM	191
Bayshore & Oakdale[2]	Mid-Density, Mixed-Use	7/22/2010	Thursday	66, partly cloudy[4]	4-6PM	142
6th Ave. & Lake[2]	Low-Density, Mixed-Use	8/5/2010	Thursday	65, foggy, cold	4-6PM	140
3rd St. & Jerrold	Low-Density, Mixed-Use	8/26/2010	Thursday	65, clouds, wind	4-6PM	121
Alemany & Mount Vernon[2]	Residential	8/10/2010	Tuesday	70, cold, foggy	4-6PM	92
Beverly & Garfield[2]	Residential	8/10/2010	Tuesday	70, cloudy, cold	4-6PM	91
Evelyn & Juanita	Residential	8/25/2010	Wednesday	78, semi overcast	4-6PM	88
Walnut & Washington[2]	Low-Density, Mixed-Use	8/3/2010	Tuesday	64, foggy, cold	4-6PM	69
43rd Ave. & Anza	Residential	8/17/2010	Tuesday	68, sunny	4-6PM	62
34th Ave. & Kirkham	Residential	8/17/2010	Tuesday	68, sunny, breezy	4-6PM	60
Ingalls & Palou	Residential	9/17/2009	Thursday	75, sunny, clear	4-6PM	60
Athens & Cordova	Residential	8/11/2010	Wednesday	61, fog, almost drizzle, windy, cold	4-6PM	51
Kansas & Mariposa[2]	Mid-Density, Mixed-Use	8/26/2010	Thursday	65, sunny	4-6PM	50
30th Ave. & Cabrillo	Residential	8/11/2010	Wednesday	61, cloudy	4-6PM	49
34th Ave. & Ulloa	Residential	9/9/2009	Wednesday	57, overcast	7-9AM	44
Castenada & Pacheco	Residential	8/24/2010	Tuesday	90, clear, hot	4-6PM	38
Sargent & Victoria	Residential	8/25/2010	Wednesday	78, fair	4:30-6:30PM	36

Notes:

1. Location is a 3-leg intersection, but the fourth leg (sidewalk side) is counted for comparison with other 4-leg intersections.
2. No continuous data available to estimate week adjustment factor at location. Week adjustment factor was generated from average values of other locations in same land use category with automated counts
3. Location was counted for 1.75 hours (4:15 p.m. to 6:00 p.m.), so the 2-hour count has been extrapolated by multiplying the original count by (2/1.75)
4. Weather observations were estimated from National Weather Service daily high temperature and general daily cloud cover information (http://www.nws.noaa.gov/climate/index.php?wfo=mtr)

Source: SFMTA, 2010; SafeTREC, 2010

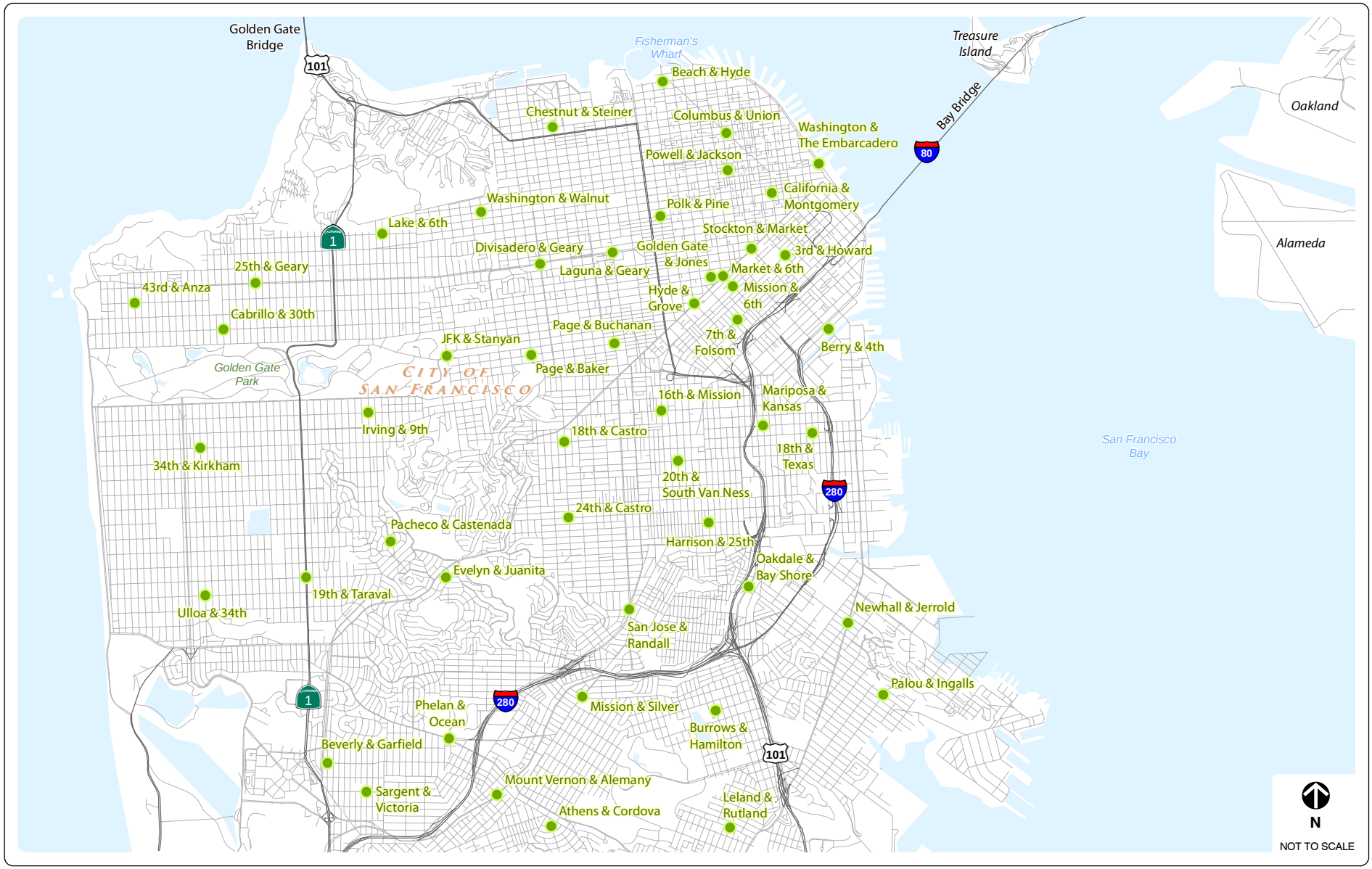

San Francisco Pedestrian Volume Model

FEHR & PEERS

N:\Projects\SF_Projects\SF07-0303\GIS\mxd\fig01_studyInts.mxd

PEDESTRIAN MODEL STUDY INTERSECTIONS

FIGURE 1

2.3 ADJUSTMENT FACTORS

Four types of adjustment factors were used to prepare the data for use in the model development. The factors were as follows: automated counter, temporal, weather, and land use.

2.3.1 Automated Counter Adjustment Factor

The automated counter adjustment factor accounted for the tendency for the sensor to miss counting pedestrians when they walked side-by-side. SFMTA took 15-minute period manual counts at 19 automated counter locations during Summer 2010 to test the amount of undercounting that occurred at different pedestrian volumes. These San Francisco validation counts were supplemented by 15-minute period validation counts from Alameda County collected at 32 locations in 2008, where the same automated pedestrian counting technology had been used. Results showed that undercounting was relatively modest at low-volume locations but more significant at higher-volume locations. The observations were used to create a conversion function to account for undercounting (shown in Inset 1). The factor was applied before the weekly volume patterns were calculated[3].

Inset 1. Automated Count to Manual Count Conversion Function

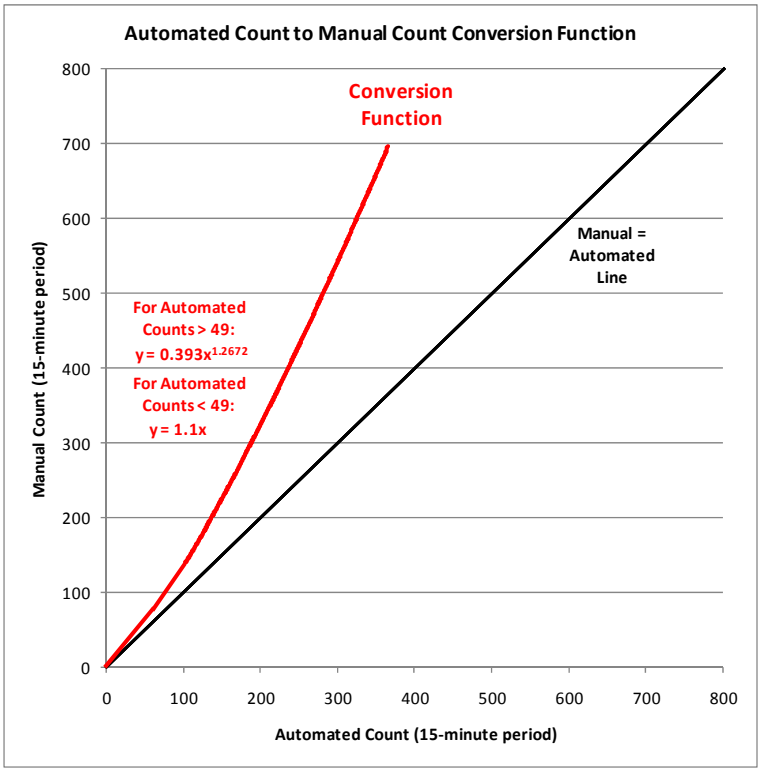

Notes:

1. This 15-minute period conversion function was adjusted for use with the 1-hour period data in San Francisco.
2. Undercounting is likely to depend on the width and design of the sidewalk in addition to the volume of pedestrians. However, this general conversion function was adequate to account for the main source of undercounting error in San Francisco.

[3] For example, if the automated counter recorded 30 pedestrians in a 15-minute period (120 pedestrians in an hour), the conversion function would estimate the actual pedestrian count as 1.1*30=33 pedestrians in a 15-minute period (i.e., 132 pedestrians in an hour). If the automated counter recorded 200 pedestrians in a 15-minute period (i.e., 800 pedestrians in an hour), the conversion function would estimate the actual pedestrian count as $0.393*200^{1.2672}$=324 pedestrians in a 15-minute period (i.e., 1,295 pedestrians in an hour).

2.3.2 Temporal Adjustment Factors

The automated counter data were downloaded, reviewed, cleaned, adjusted for undercounting, and used to identify the typical weekly volume pattern for the location near each intersection (Appendix A). These weekly pedestrian activity patterns were used to extrapolate the two-hour manual count at each intersection to a typical weekly volume. If each hour of the week had exactly the same number of pedestrians, each two-hour period would represent 1.19 percent (2 hours/168 hours) of the weekly volume. However, the automated counter data showed that the two-hour manual count periods at some locations have more than twice this proportion of the weekly volume. Further, several distinct pedestrian volume patterns exist among the study intersections, so it was important to use location-specific temporal adjustment factors to increase the accuracy of the weekly and annual volume estimates.

2.3.3 Land Use Adjustment Factors

The automated counters had captured pedestrian volume patterns at 25 of the study locations by September 2010. It was necessary to make assumptions about the pedestrian volume patterns at the remaining 25 locations. To do this, each of the 25 locations with a pedestrian volume pattern was classified into six general land use categories: 1) Central Business District; 2) High-Density, Mixed-Use; 3) Mid-Density, Mixed-Use; 4) Low-Density, Mixed-Use; 5) Residential; and 6) Tourist Area (Table 2). Each of these land use types has a slightly different pedestrian volume pattern. For example, Central Business District and High-Density, Mixed-Use locations tended to have a smaller proportion of weekly pedestrian activity on weekday afternoons between 4 p.m. and 6 p.m. than other locations (e.g., they have more pedestrian activity during the lunch period, evenings, or weekends). Therefore, afternoon peak-period manual counts taken in these types of locations need to be multiplied by a larger factor to estimate to the weekly volume correctly.

TABLE 2: LAND USE ADJUSTMENT FACTORS FOR WEEKDAY 4:00 PM TO 6:00 PM COUNTS

Land Use Type	Definition	% Average of Week	Average Factor
Central Business District	>12,000 jobs within 0.25 miles	1.89%	52.91
High-Density, Mixed-Use	5,000-11,999 jobs within 0.25 miles	1.56%	64.06
Mid-Density, Mixed-Use	2,500-4,999 jobs within 0.25 miles	2.05%	48.67
Low-Density, Mixed-Use	875-2,500 jobs within 0.25 miles	2.14%	46.82
Residential	<875 jobs within 0.25 miles	2.29%	43.64
Tourist Area	Within 200m of Bay, north of China Basin; includes all #s of jobs	2.22%	45.11
	Average of All Land Uses	**1.99%**	**50.23**

Source: SafeTREC, 2010

2.3.4 Weather Adjustment Factors

The final adjustment factor accounted for differences in pedestrian volumes by weather. Accurate historic weather data for specific locations in San Francisco were not available to match to the automated counter data. Instead, the weather adjustments were based on the adjustment factors developed from 13 locations in Alameda County (**Table 3**). These Alameda County locations had accurate hourly weather data from three weather stations in different parts of the county to match with continuous hourly counts from April 2008 to May 2009. Weather adjustment factors were applied when San Francisco data collectors noted that it was "cloudy" on their data collection forms (no observation periods were "cold" or "rainy"). The analysis assumes that San Francisco and Alameda County pedestrians respond similarly to specific weather conditions.

TABLE 3: TYPICAL WEATHER ADJUSTMENT FACTORS FROM ALAMEDA COUNTY

Weather Condition	Definition	Weekday Weather Adjustment Factor
Cool	<=50 degrees Fahrenheit (10 degrees Celsius) during first count hour[1]	1.10
Cloudy	<=0.6 of expected solar radiation (Langleys per day) during first count hour[1,2]	1.11
Rain	>=0.01 inch (0.254 mm) of precipitation during any count hour	1.27

Notes:

1. Source = California Irrigation Management Information System, 2008-2009 (Mills College, Union City, and Pleasanton weather stations).
2. Solar radiation measurements from the previous 4 to 10 years at each of the three Alameda County weather stations were used to calculate the expected solar radiation measurement for every hour of the year. The weather condition was determined to be "cloudy" if the ratio of the current measurement was <= 0.6 of the expected solar radiation for that specific hour. The threshold was set at 0.6 to match as closely as possible to field data collectors' subjective determinations of when the weather was "cloudy".

Source: SafeTREC, 2010

2.4 ESTIMATED PEDESTRIAN VOLUMES

The two-hour manual count at each of the 50 intersections was multiplied by the appropriate adjustment factors to estimate a weekly intersection pedestrian volume. This weekly volume estimate was then multiplied by 52.18 (365.25 days in a year/7 days in a week) to estimate the annual intersection volume. Since the July, August, and September count periods may not represent the average pedestrian volume for the year (e.g., they might be higher than average because of the typically nice weather), seasonal adjustments could be incorporated by the City in the future to provide even more accurate estimates of annual volumes. Finally, the annual pedestrian volume was multiplied by five to produce a five-year pedestrian intersection volume estimate. This five-year volume estimate was used control for pedestrian crossing risk and estimate pedestrian crash risk (e.g., reported crashes per 10 million pedestrian crossings) at several of the study intersections (**Table 4**).

TABLE 4: ESTIMATED WEEKLY, ANNUAL, AND 5-YEAR PEDESTRIAN VOLUMES

Intersection	General Land Use	Manual Count Two-Hour Volume	Adjustment Factor[4]	Weekly Volume	Yearly Volume	5-Year Volume
4th St. & Market	Central Business District	20,084	37.15	746,121	38,931,507	194,657,535
6th St. & Market	High-Density, Mixed-Use	6,024	58.52	352,524	18,394,224	91,971,119
California & Montgomery[2]	Central Business District	5,514	52.91	291,746	15,222,876	76,114,380
8th St. & Market	Central Business District	6,570	40.86	268,450	14,007,348	70,036,740
16th St. & Mission	Mid-Density, Mixed-Use	3,391	67.61	229,266	11,962,747	59,813,734
Beach & Hyde	Tourist Area	4,062	46.47	188,761	9,849,287	49,246,433
3rd St. & Howard	Central Business District	2,365	74.73	176,736	9,221,855	46,109,277
Columbus & Union[2]	Mid-Density, Mixed-Use	3,462	48.67	168,496	8,791,857	43,959,283
Jackson & Powell[2,3]	High-Density, Mixed-Use	2,279	71.11	162,052	8,455,639	42,278,194
9th Ave. & Irving	Low-Density, Mixed-Use	1,192	133.80	159,490	8,321,939	41,609,697
Chestnut & Steiner[1]	Mid-Density, Mixed-Use	2,548	59.15	150,714	7,864,052	39,320,258
6th St. & Mission	High-Density, Mixed-Use	2,198	56.03	123,154	6,425,997	32,129,983
Pine & Polk[2]	High-Density, Mixed-Use	1,551	64.06	99,357	5,184,309	25,921,547
7th St. & Folsom	High-Density, Mixed-Use	1,195	71.25	85,145	4,442,735	22,213,677
24th St. & Castro	Low-Density, Mixed-Use	1,341	63.49	85,140	4,442,488	22,212,441
18th St. & Castro	Low-Density, Mixed-Use	1,375	56.29	77,399	4,038,556	20,192,781
4th St. & Berry[2]	High-Density, Mixed-Use	1,155	64.06	73,989	3,860,656	19,303,280
Golden Gate & Jones	High-Density, Mixed-Use	1,071	69.01	73,910	3,856,503	19,282,515
25th Ave. & Geary	Low-Density, Mixed-Use	765	90.61	69,316	3,616,816	18,084,079
Mission & Silver[2]	Low-Density, Mixed-Use	1,374	46.82	64,331	3,356,683	16,783,415
Divisadero & Geary	Mid-Density, Mixed-Use	1,808	34.24	61,906	3,230,162	16,150,812
Geneva & Ocean	Residential	808	62.98	50,888	2,655,255	13,276,274
Embarcadero & Washington	Tourist Area	1,008	47.36	47,739	2,490,947	12,454,733
Geary & Laguna	Mid-Density, Mixed-Use	487	78.99	38,467	2,007,151	10,035,755
JFK & Stanyan	Mid-Density, Mixed-Use	831	41.71	34,661	1,808,562	9,042,810
19th Ave. & Taraval	Low-Density, Mixed-Use	693	40.48	28,054	1,463,808	7,319,041
20th St. & South Van Ness	Mid-Density, Mixed-Use	565	45.53	25,724	1,342,265	6,711,325
25th St. & Harrison[2]	Low-Density, Mixed-Use	473	46.82	22,146	1,155,539	5,777,697
Randall & San Jose	Low-Density, Mixed-Use	533	34.29	18,275	953,587	4,767,935
Baker & Page[2]	Low-Density, Mixed-Use	206	51.97	10,706	558,617	2,793,083
18th St. & Texas[2]	Low-Density, Mixed-Use	226	46.82	10,581	552,118	2,760,591
Buchanan & Page	Low-Density, Mixed-Use	214	47.35	10,133	528,720	2,643,601
Leland & Rutland[2]	Residential	191	48.44	9,252	482,762	2,413,811
6th Ave. & Lake[2]	Low-Density, Mixed-Use	140	51.97	7,276	379,642	1,898,212
Bayshore & Oakdale[2]	Mid-Density, Mixed-Use	142	48.67	6,911	360,613	1,803,067

3rd St. & Jerrold	Low-Density, Mixed-Use	121	48.30	5,844	304,923	1,524,613
Alemany & Mount Vernon[2]	Residential	92	48.44	4,457	232,535	1,162,673
Beverly & Garfield[2]	Residential	91	48.44	4,408	230,007	1,150,036
34th Ave. & Ulloa	Residential	44	94.82	4,172	217,684	1,088,422
Walnut & Washington[2]	Low-Density, Mixed-Use	69	51.97	3,586	187,109	935,547
Athens & Cordova	Residential	51	66.30	3,381	176,432	882,161
30th Ave. & Cabrillo	Residential	49	56.54	2,771	144,567	722,837
Sargent & Victoria	Residential	36	75.12	2,704	141,108	705,538
34th Ave. & Kirkham	Residential	60	43.54	2,612	136,311	681,557
Evelyn & Juanita	Residential	88	28.53	2,511	131,002	655,008
Kansas & Mariposa[2]	Mid-Density, Mixed-Use	50	48.67	2,434	126,977	634,883
43rd Ave. & Anza	Residential	62	33.67	2,088	108,925	544,624
Castenada & Pacheco	Residential	38	42.33	1,609	83,931	419,657
Ingalls & Palou	Residential	60	24.41	1,465	76,421	382,104
Burrows & Hamilton[2]	Residential	10	43.64	436	22,771	113,854

Notes:

1. Location is a 3-leg intersection, but the fourth leg (sidewalk side) is counted for comparison with other 4-leg intersections.
2. No continuous data available to estimate week adjustment factor at location. Week adjustment factor was generated from average values of other locations in same land use category with automated counts
3. Location was counted for 1.75 hours (4:15 p.m. to 6:00 p.m.), so the 2-hour count has been extrapolated by multiplying the original count by (2/1.75)
4. Includes Weather and Weekly Adjustment Factors.

Source: SafeTREC, 2010

3. MODEL DEVELOPMENT PROCESS

This chapter summarizes the modeling approach that was used to develop the San Francisco Pedestrian Volume Model. The dependent variable used during the model development process was the estimated annual pedestrian crossing volume at the 50 study intersections. Regression modeling was used to identify surrounding land use, transportation, infrastructure, neighborhood socioeconomic data, and other physical environment characteristics that had a statistically-significant association with pedestrian volume at the study intersections.

3.1 MODEL STRUCTURE

A log-linear model form was chosen to represent the relationship between total annual pedestrian crossings and explanatory variables at the set of 50 study intersections. This model is expressed as:

$$\ln Y_i = \beta_0 + \beta_1 X_{1i} + \beta_2 X_{2i} + \ldots + \beta_j X_{ji}$$

where:

Y_i = annual pedestrian crossing volume at intersection *i*
X_{ji} = value of explanatory variable *j* at intersection *i*
β_j = model coefficient for variable *j*

The explanatory variable coefficients, or parameters, were estimated using ordinary least squares regression. The logarithm of the annual pedestrian crossing volume was used as the dependent variable in the model rather than the actual number of annual pedestrian crossings in order to avoid predicting negative values for low-volume intersections. Based on this model structure, the following equation was used to predict the total annual pedestrian crossings at any intersection in San Francisco:

$$Y_i = exp(\beta_0 + \beta_1 X_{1i} + \beta_2 X_{2i} + \ldots + \beta_j X_{ji})$$

where:

Y_i = estimated annual pedestrian crossing volume at intersection *i*
X_{ji} = value of explanatory variable *j* at intersection *i*
β_j = model coefficient for variable *j*

3.2 SELECTION OF VARIABLES

The study team worked with the SFMTA and the Authority to identify and test a set of potential explanatory variables for each study intersection. These variables included land use, physical characteristics, and socioeconomic characteristics that could help explain pedestrian volumes at a given intersection. A set of 17 explanatory variables was considered during the modeling process. These variables included:

- **Total Population**: Total population within a given radius from the intersection, calculated using US Census data.
- **Total Households**: Total number of households within a given radius from the intersection, calculated using US Census 2000 data and San Francisco Planning Department data.
- **Number Zero Auto Households**: Total number of households within a given radius from the intersection that reported not owning a car during the US Census 2000.
- **Percent of Zero Auto Households**: Percentage of households within a given radius from the intersection that reported not owning a car during the US Census 2000.

- **Total Employment**: Total number of jobs located within a given radius from an intersection, using SF CHAMP traffic analysis zones and San Francisco Planning Department data. This data is based on ABAG county-level land use employment projects.

- **Population/Employment**: Ratio of total population to total number of jobs within a given radius of an intersection.

- **Retail Employment Mix**: Ratio of total retail jobs to total jobs within a given radius of an intersection.

- **Percent Retail Employment**: Percentage of total jobs that are retail jobs within a given radius of an intersection.

- **Muni Combined PM Peak Frequency Index**: Combined frequency of Muni routes within a given radius of an intersection. This variable measures PM peak period Muni transit service near an intersection, as calculated by the service frequency per hour for all routes with a stop within a certain radius of the intersection.

- **Number of Muni Stops**: Total number of Muni stops within a given radius of an intersection.

- **High-Activity Zone**: Intersection is in a "high-activity" zone. Parking meters were used as a proxy for this variable (e.g., parking meters are present on at least one approach to the intersection), as meters are sited in high-activity areas such as local commercial corridors.

- **Maximum Slope**: Maximum slope of any approach to the intersection, based on SFMTA's street information database.

- **Near a University Campus**: Intersection is located within ¼ mile of one of the five major university campuses in the city: USF Lone Mountain, UCSF Parnassus, UCSF Mission Bay, City College Ingleside, and SFSU Park Merced. Other schools are not included, since they are either smaller, more spread out, or different in character (e.g., serve adult/commuter students at night).

- **Intersection Density**: Number of intersections within a given radius of an intersection.

- **Signalized**: Intersection is controlled by a traffic signal (light).

- **Arterial**: At least one approach to the intersection is designated as an arterial route by the SFMTA.

- **High-Crime**: Crime rate is calculated as number of police-reported crimes within 0.25 miles of the intersection in 2009 divided by the sum of population and jobs within 0.25 miles of the intersection. If the intersection has a rate higher than the average of all intersections, it would be classified as a high-crime intersection.

A high level of correlation existed between some of the land use variables. Since correlated variables are not independent, they generally should not be included in the same model. Therefore, models were developed to include only variables that did not correlate highly with one another. Explanatory variables were not included in the same model if they were correlated (two variables were considered correlated if their correlation coefficient was $\rho < -0.5$ or $\rho > 0.5$). The correlation of each of the variables is included in Appendix C.

A series of model runs was conducted to identify variables that had a statistically-significant association with annual pedestrian volume at the study intersections (the threshold of statistical significance for the variable coefficients was generally $p < 0.10$). The variable for intersections located near a university was not within the threshold of statistical significance, but it was theoretically-important and had a moderately-high p-value in the final model (p=0.15). Each model run used a subset of three to eight explanatory variables. Since the total sample size was limited to 50 intersections, more than eight variables were not used in the same model to avoid over-specification problems.

Explanatory variables that had a counterintuitive relationship with pedestrian volume were not considered for further testing. These variables included intersections along arterial roadways (positively associated with pedestrian volume) and intersections in high-crime areas (positively associated with pedestrian volume). Other variables that did not have a significant association with the dependent variable or that had enough correlation with other variables to decrease the accuracy of their parameter estimates were also removed from the modeling process. This included number of households with no automobile within ¼ mile, percent of households with no automobile within ¼ mile, and number of intersections within ¼ mile. The variable representing the mix of retail jobs within ¼ mile was not used because it was correlated with and had a very similar effect as the percent of jobs that were retail jobs.

3.3 MODELS DEVELOPED

Twelve models of annual pedestrian intersection crossing volumes were generated. Each model had between six and eight statistically-significant independent variable coefficients plus a constant. Each model included a different set of predictor variables. However, all models included variables representing land use (population and/or employment) within ¼ mile of the intersection, intersection located in a high-activity zone, maximum slope on an approach leg, and intersection located within ¼ mile of a university.

The models had generally good fit (adjusted-R^2-values between 0.78 and 0.83) and were all significantly better than a model based only on a constant (F-values between 28.4 and 33.3). The statistics for the six best performing models are presented in **Table 5**. **Figures A1** to **A6** in **Appendix E** illustrate the geographic distribution of the difference between model-predicted values and manual count values at the 50 study intersections for each model.

TABLE 5:
PRELIMINARY MODEL ALTERNATIVES

Model Variables	Model 1			Model 2			Model 3			Model 4			Model 5			Model 6		
	Coefficient	t-value	p-value	Coefficient	t-value	p-value	Coefficient	t-value	p-value	Coefficient	t-value	p-value	Coefficient	t-value	p-value	Coefficient	t-value	p-value
Total population within ¼ mile (100,000s)	6.65	1.81	0.078	6.15	1.74	0.088	8.29	2.33	0.025	5.73	1.70	0.096						
Total households within ¼ mile (10,000s)													1.42	1.86	0.071	1.81	2.12	0.040
Total employment within ¼ mile (100,000s)							3.07	2.51	0.016	2.66	2.35	0.024	2.53	2.27	0.028	2.43	2.22	0.032
Population/employment within ¼ mile	-0.154	-3.31	0.002	-0.164	-3.85	0.000	-0.172	-3.93	0.000	-0.128	-3.02	0.004	-0.112	-2.69	0.010			
Proportion retail employment within ¼ mi							2.47	2.19	0.034	2.19	2.12	0.040	2.07	2.01	0.051			
Muni combined p.m. peak frequency index within ¼ mile (1,000s)	3.98	1.88	0.067															
Number of Muni stops within ¼ mile				1.11	2.78	0.008												
Intersection is in a zone with parking meters	1.61	4.94	0.000	1.41	4.33	0.000	1.37	4.16	0.000	1.15	3.69	0.001	1.06	3.33	0.002	1.27	3.79	0.000
Maximum slope on any intersection approach leg (100s)	-8.55	-2.57	0.014	-8.50	-2.69	0.010	-9.27	-2.95	0.005	-8.75	-3.03	0.004	-9.37	-3.31	0.002	-9.40	-3.07	0.004
Intersection is within ¼ mi of a university campus	1.05	2.30	0.026	1.06	2.44	0.019	1.07	2.44	0.019	0.750	1.80	0.079	0.698	1.71	0.095	0.635	1.45	0.154
Intersection is controlled by a traffic signal										0.869	3.02	0.004	0.901	3.20	0.003	1.16	4.03	0.000
Constant	13.7	27.66	0.000	13.7	29.63	0.000	13.5	27.34	0.000	13.1	28.15	0.000	13.1	28.77	0.000	12.9	33.29	0.000
Overall Model																		
Sample Size (N)	50			50			50			50			50			50		
Adjusted R^2-Value	0.780			0.798			0.797			0.830			0.832			0.804		
F-Value (Test value)	30.0 ($p < 0.001$)			33.3 ($p < 0.001$)			28.4 ($p < 0.001$)			30.8 ($p < 0.001$)			31.3 ($p < 0.001$)			34.4 ($p<0.001$)		
Root Mean Squared Error (RMSE)[3]	0.851			0.814			0.818			0.749			0.744			0.804		

Notes:

1. The dependent variable is the natural logarithm of the annual pedestrian intersection crossing volume at each of the 50 study intersections. This represents the sum of all crossings on each approach leg within 50 feet of intersection. The annual volume estimate is extrapolated from a two-hour manual count taken in September 2009 or July-August 2010. The extrapolation method accounts for variations in pedestrian activity by time of day, day of week, weather, and land use.
2. All distances used to calculate the model variables are straight-line distances rather than roadway network distances.
3. Root Mean Squared Prediction Error (RMSE) is the sum of squares of differences between the model-predicted value and the observed pedestrian volume (dependent variable) value at the 50 study intersections. Lower values indicate more accurate predictions.

Source: SafeTREC, 2010

3.3.1 Factors Associated with Pedestrian Volumes in San Francisco

The model variables in the recommended model (Model 6) showed expected relationships with pedestrian intersection volumes as follows:

- Population density, as measured by the total population within ¼ mile of an intersection or number of households within ¼ mile of an intersection, was positively associated with pedestrian volume. When a greater number of people live close to an intersection, more people are likely to pass through it. The total population within ¼ mile of an intersection showed a similar relationship in other alternative models.

- Employment density was positively associated with pedestrian volume. This suggests that when more people are working within ¼ mile of an intersection, more people are likely to pass through it.

- Intersections in high activity zones (metered parking areas) were positively associated with pedestrian volume. After controlling for other land use characteristics, people may be more likely to walk through intersections in these zones because it costs less money than driving and parking to access activities in the area. Metered parking areas also tend to be pedestrian-oriented commercial corridors with more activities that would attract pedestrians than areas that are more prominently residential.

- Steeper slopes on approach legs were negatively associated with intersection pedestrian volume. Walking up steep slopes requires more physical effort and steep slopes can be difficult to navigate using wheelchairs and other assistive devices, so fewer pedestrians are likely to pass through intersections that are in hilly areas.

- Intersections that were within ¼ mile of a university campus were positively associated with pedestrian volume. Universities are major pedestrian attractors because they have many activity locations and limited parking within a small campus area and serve students who may not own cars. Therefore, intersections near campuses may be likely to have more pedestrians passing through them.

- Intersections controlled by a traffic signal were positively associated with pedestrian volume. After controlling for other land use and intersection characteristics, pedestrians are more likely to cross at intersections that have signals than those that do not. This is likely because crossings are easier when traffic signals stop automobile traffic at regular intervals

Other relationships identified during the data analysis process but not shown in the final model included:

- Total population as a percentage of total employment was negatively associated with pedestrian volume. Areas that are predominately single-use residential areas may have lower pedestrian volumes because fewer activities are within walking distance of homes.

- Areas with more retail-related jobs were associated with higher pedestrian volumes. A high proportion of retail employment within ¼ mile of an intersection may be associated with more walking because these areas in San Francisco are often pedestrian-oriented areas with many storefronts adjacent to the sidewalk.

- Frequency of Muni transit service near an intersection during the peak hour was positively associated with pedestrian volume. Transit stops and stations attract a significant amount of pedestrian activity, so intersections near these locations are more likely to have a higher number of pedestrians than similar locations with poor transit access.

3.3.2 Model Sensitivity Test

To ensure that the models were producing reasonable results, each model underwent a sensitivity test to ensure the variables in the model reacted as should be expected. Each variable value in each model was adjusted upward or downward by 10 percent or 20 percent. With these adjustments, certain variables were expected to increase or decrease the model's estimation of pedestrian volumes at an intersection. For example, increasing population within ¼ mile of an intersection should intuitively increase pedestrian volumes, while decreasing population would decrease pedestrian volumes at an intersection. As shown in **Table 6**, each model produces reasonable changes when certain variable values are increased or decreased.

TABLE 6: SENSITIVITY RESULTS FOR PRELIMINARY MODEL ALTERNATIVES

	Model 1	Model 2	Model 3	Model 4	Model 5	Model 6
Model Estimate based on median values for all variables[1]	**623,072**	**733,195**	**721,520**	**1,104,599**	**1,091,580**	**972,783**
Model Variables[2]	**Change in Model Estimate[3]**	**Change in Model Estimate[3]**	**Change in Model Estimate[3]**	**Change in Model Estimate[3]**	**Change in Model Estimate[3]**	**Change in Model Estimate[3]**
Total population within 1/4 mile						
Median value +20%	6.28%	5.79%	7.89%	5.39%		
Median value +10%	3.09%	2.86%	3.87%	2.66%		
Median value (4,578)	0.00%	0.00%	0.00%	0.00%		
Median value -10%	-3.09%	-2.86%	-3.87%	-2.66%		
Median value -20%	-6.28%	-5.79%	-7.89%	-5.39%		
Total households within 1/4 mile						
Median value +20%					4.99%	5.64%
Median value +10%					2.47%	2.78%
Median value (1,716)					0.00%	0.00%
Median value -10%					-2.47%	-2.78%
Median value -20%					-4.99%	-5.64%
Total employment within 1/4 mile						
Median value +20%			1.30%	1.12%	1.07%	1.00%
Median value +10%			0.65%	0.56%	0.53%	0.50%
Median value (2,099)			0.00%	0.00%	0.00%	0.00%
Median value -10%			-0.65%	-0.56%	-0.53%	-0.50%
Median value -20%			-1.30%	-1.12%	-1.07%	-1.0%
Population/employment within 1/4 mile						
Median value +20%	-7.61%	-8.08%	-8.46%	-6.37%	-5.59%	
Median value +10%	-3.88%	-4.13%	-4.32%	-3.24%	-2.84%	
Median value (2.57)	0.00%	0.00%	0.00%	0.00%	0.00%	
Median value -10%	3.88%	4.13%	4.32%	3.24%	2.84%	
Median value -20%	7.61%	8.08%	8.46%	6.37%	5.59%	
Proportion retail employment within 1/4 mile						
Median value +20%			11.48%	10.12%	9.54%	
Median value +10%			5.58%	4.94%	4.66%	
Median value (0.22)			0.00%	0.00%	0.00%	
Median value -10%			-5.58%	-4.94%	-4.66%	

Median value -20%			-11.48%	-10.12%	-9.54%	
Muni combined p.m. peak frequency index within 1/4 mile						
Median value +20%	5.06%					
Median value +10%	2.50%					
Median value (62)	0.00%					
Median value -10%	-2.50%					
Median value -20%	-5.06%					
Number of Muni stops within 1/4 mile						
Median value +20%		9.53%				
Median value +10%		4.66%				
Median value (41)		0.00%				
Median value -10%		-4.66%				
Median value -20%		-9.53%				
Intersection is in a zone with parking meters						
Other value (1)	400.28%	309.60%	293.54%	215.82%	188.64%	+278.10%
Median value (0)	0.00%	0.00%	0.00%	0.00%	0.00%	0.00%
Maximum slope on any intersection approach leg						
Median value +20%	-9.75%	-9.70%	-10.53%	-9.97%	-10.63%	-10.89%
Median value +10%	-5.00%	-4.97%	-5.41%	-5.11%	-5.47%	-5.60%
Median value (6)	0.00%	0.00%	0.00%	0.00%	0.00%	0.00%
Median value -10%	5.00%	4.97%	5.41%	5.11%	5.47%	5.60%
Median value -20%	9.75%	9.70%	10.53%	9.97%	10.63%	10.89%
Intersection is within 1/4 mile of a university campus						
Other value (1)	185.77%	188.64%	191.54%	111.70%	100.97%	86.82%
Median value (0)	0.00%	0.00%	0.00%	0.00%	0.00%	0.00%
Intersection is controlled by a traffic signal						
Median value (1)	0.00%	0.00%	0.00%	0.00%	0.00%	0.00%
Other value (0)	0.00%	0.00%	0.00%	-138.45%	-146.21%	-212.68%

Notes:

1. The model estimate represents the number of pedestrian crossings at an intersection with the median values for each predictor variable. The median values for each variable are: Total population within 1/4 mile (4,578), Total households within 1/4 mile (1,716), Total employment within 1/4 mile (2,099), Population/employment within 1/4 mile (2.57), Proportion retail employment mix within 1/4 mile (0.22), Muni combined p.m. peak frequency index within 1/4 mile (62), Number of Muni stops within 1/4 mile (41), Intersection is in a zone with parking meters (0), Maximum slope on any intersection approach leg (0.06), Intersection is within 1/4 mile of a university campus (0), Intersection is controlled by a traffic signal (1).
2. All distances used to calculate the model variables are straight-line distances rather than roadway network distances.
3. Change in model estimate represents the percentage difference between the model estimate using the median values for all variables (median model) and the model estimate using the median values for all variables except the adjusted variable of interest (adjusted model). For comparisons where the adjusted model estimate is greater than the median model, the percentage difference is calculated as (adjusted - median)/median. For comparisons where the median model estimate is greater than the adjusted model, the percentage difference is calculated as (median - adjusted)/adjusted.

Source: SafeTREC, 2010.

3.4 PREFERRED MODEL

Based on the results of model calibration process, Model 6 was chosen as the preferred San Francisco Pedestrian Volume Model. The model was selected to achieve several purposes:

- Achieve a relatively good statistical fit for the 50 sample intersection pedestrian volumes (e.g., the model had a high adjusted r^2 value)
- Provide unbiased geographic coverage throughout the city (e.g., the model produced reasonable pedestrian volume estimates without having specific neighborhoods where volumes were consistently overestimated or underestimated.)
- Include variables that would be the most useful for predicting future pedestrian volumes as a result of planned land use and transportation changes.

Model 6 uses the following variables to predict pedestrian activity:

- **Total Households**: Total number of households within a given radius from the intersection, calculated using US Census data and San Francisco Planning Department data. For Model 6, household data for the Mission Bay area south of I-80 in South of Market was adjusted using SF Planning Department traffic analysis zone data for 2010 because of the growth occurring in that area since 2000.
- **Total Employment**: Total number of jobs located within a given radius from an intersection, using SF CHAMP traffic analysis zones and San Francisco Planning Department data. This data is based on ABAG county-level land use employment projections.
- **Metered Street Parking**: Binary variable with 1 = Intersection is in a zone with parking meters (e.g., parking meters are present on at least one approach to the intersection).
- **Maximum Slope**: Maximum slope of any approach to the intersection.
- **Near a University Campus**: Binary variable with 1 = Intersection is located within ¼ mile of one the five major university campuses in the city: University of San Francisco, UCSF Parnassus, UCSF Mission Bay, City College of San Francisco, San Francisco State University. Other schools are not included, since they are either smaller, more spread out, or different in character (e.g., serve students at night).
- **Signalized**: Binary variable with 1 = Intersection is controlled by a traffic signal.

The following figures show the inputs from each variable that were used in Model 6.

Although the other models developed during this process included combinations of variables that are also important indicators of pedestrian activity, including transit service and land use mix, in some cases, those variables were more highly correlated with each other. As a result, although the other models may have had better statistical results, they are not necessarily as statically valid as Model 6. In some cases, using an alternative model could be a useful comparison; however, due to the variation and general range of error in each of the models, Model 6 is the recommended model for use. Furthermore, while some of the other models may have had good statistical results, they may not have produced geographically favorable results.

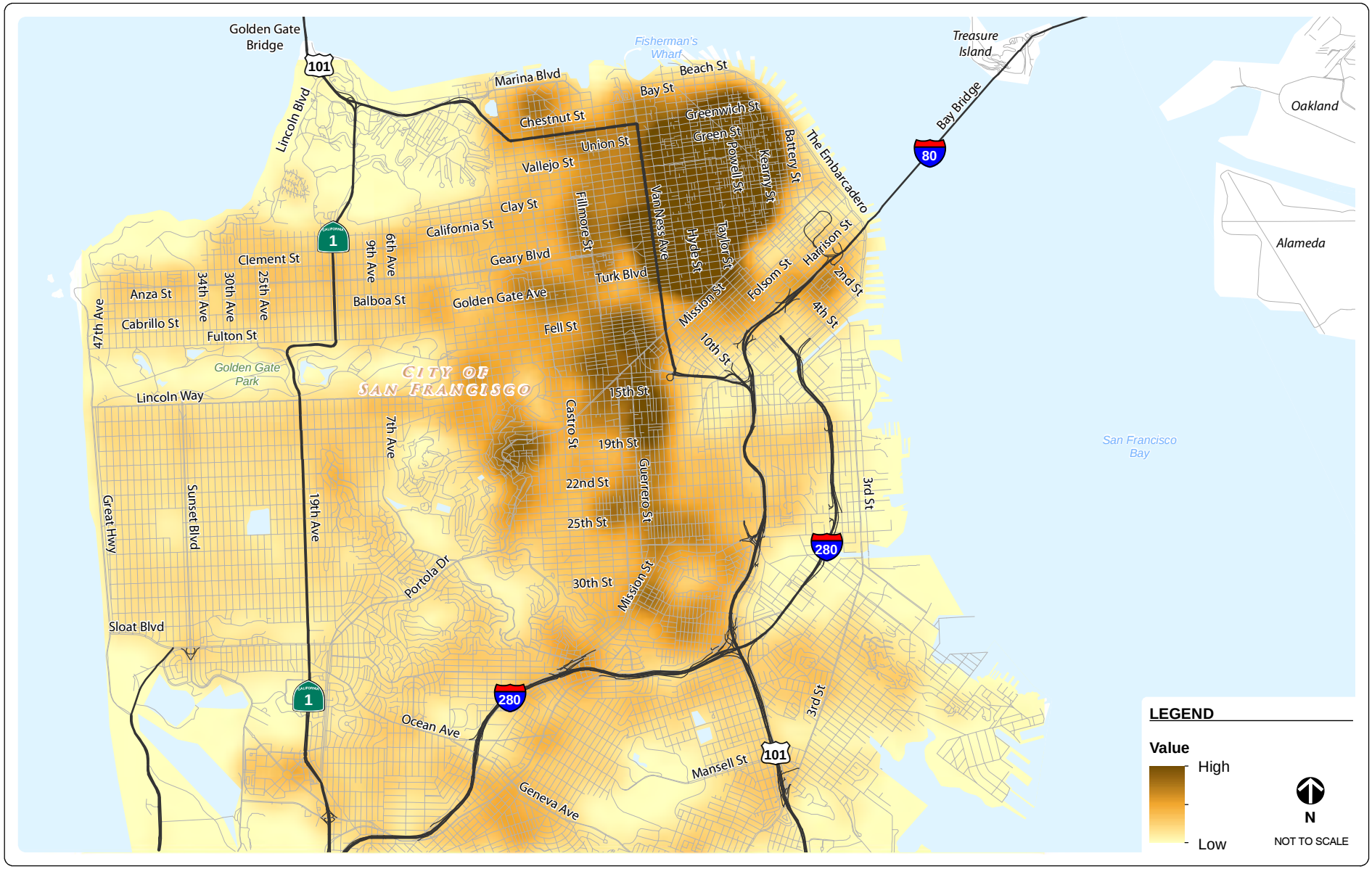

San Francisco Pedestrian Volume Model

FEHR & PEERS

N:\Projects\SF_Projects\SF07-0303\GIS\mxd\may19\fig02_tot_hh3.mxd

TOTAL HOUSEHOLDS PER QUARTER MILE

FIGURE 2

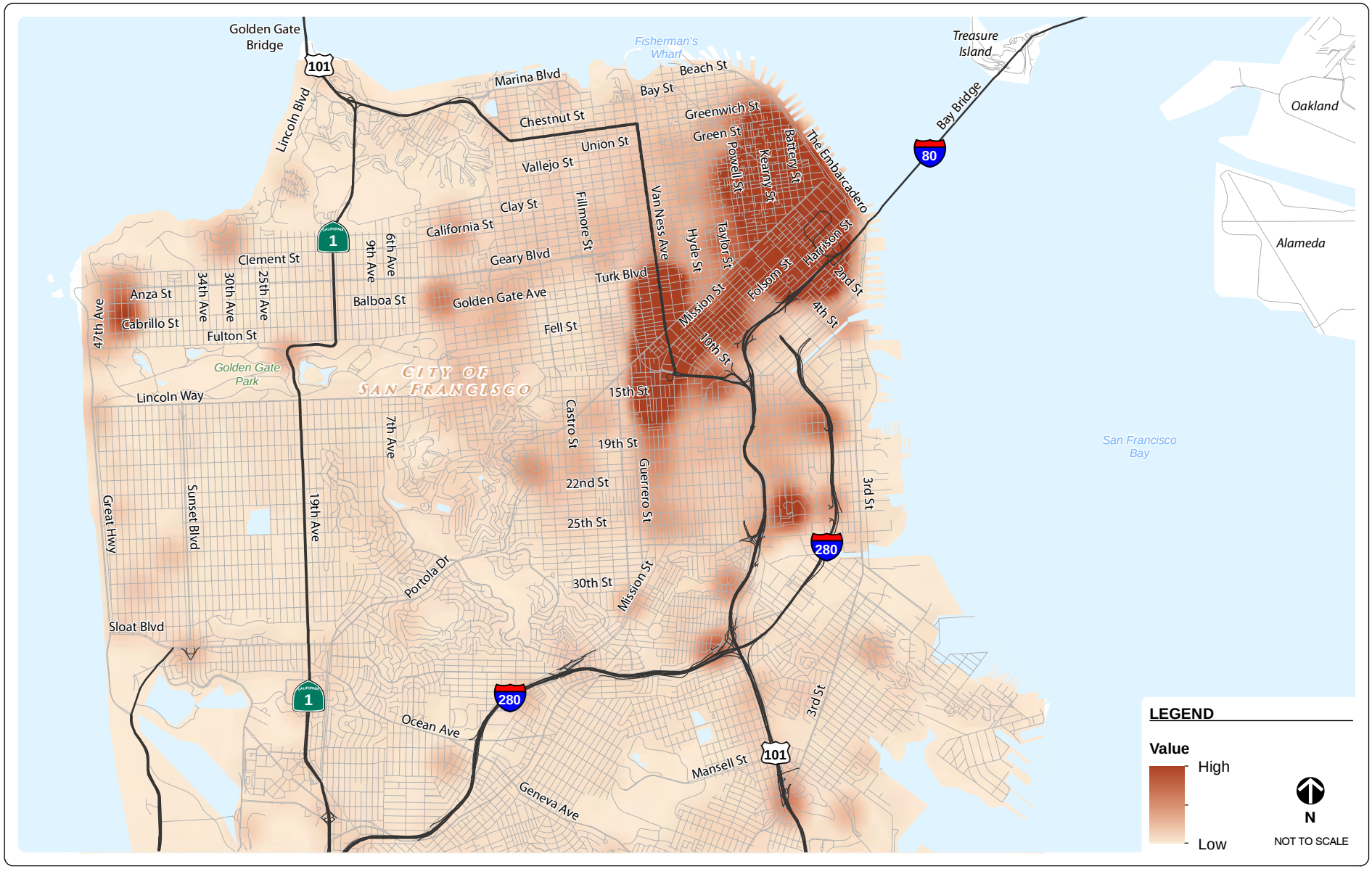

San Francisco Pedestrian Volume Model

FEHR & PEERS

N:\Projects\SF_Projects\SF07-0303\GIS\mxd\may19\fig03_tot_emp.mxd

TOTAL EMPLOYMENT PER QUARTER MILE

FIGURE 3

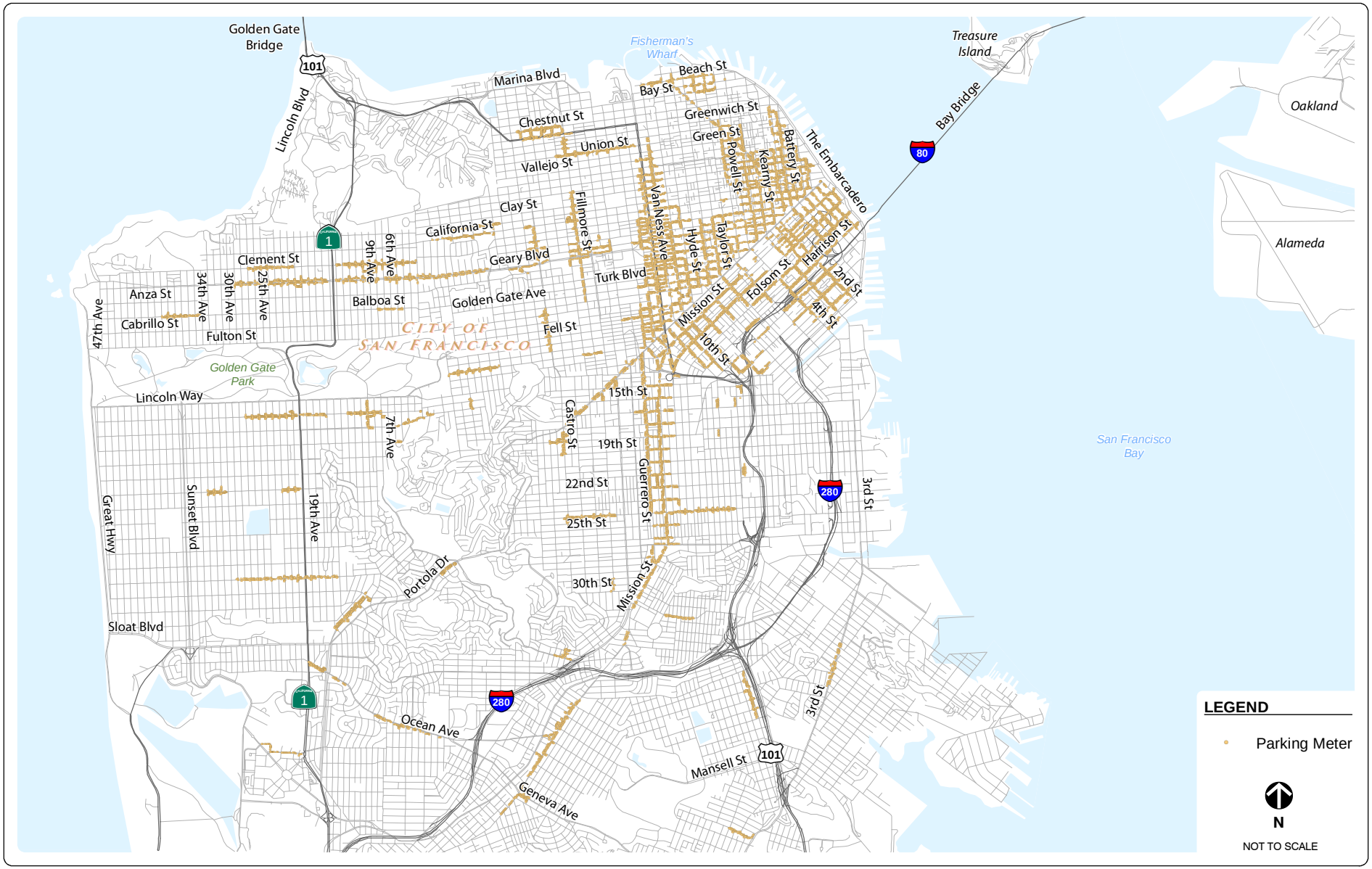

San Francisco Pedestrian Volume Model

FEHR & PEERS

N:\Projects\SF_Projects\SF07-0303\GIS\mxd\may19\fig04_parkingMeters.mxd

PARKING METERS

FIGURE 4

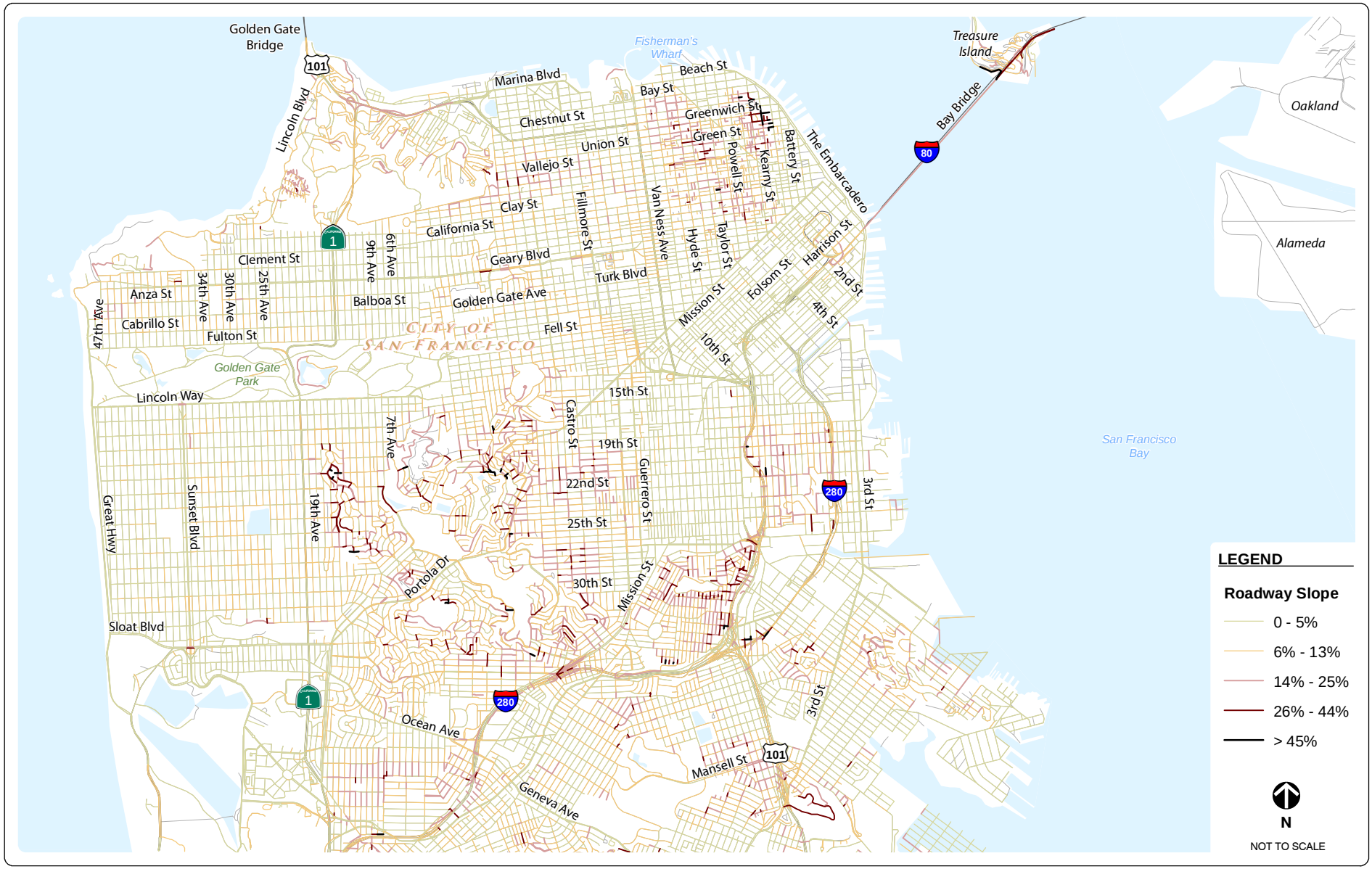

San Francisco Pedestrian Volume Model

FEHR & PEERS

N:\Projects\SF_Projects\SF07-0303\GIS\mxd\may19\fig05_slope2.mxd

ROADWAY SLOPE

FIGURE 5

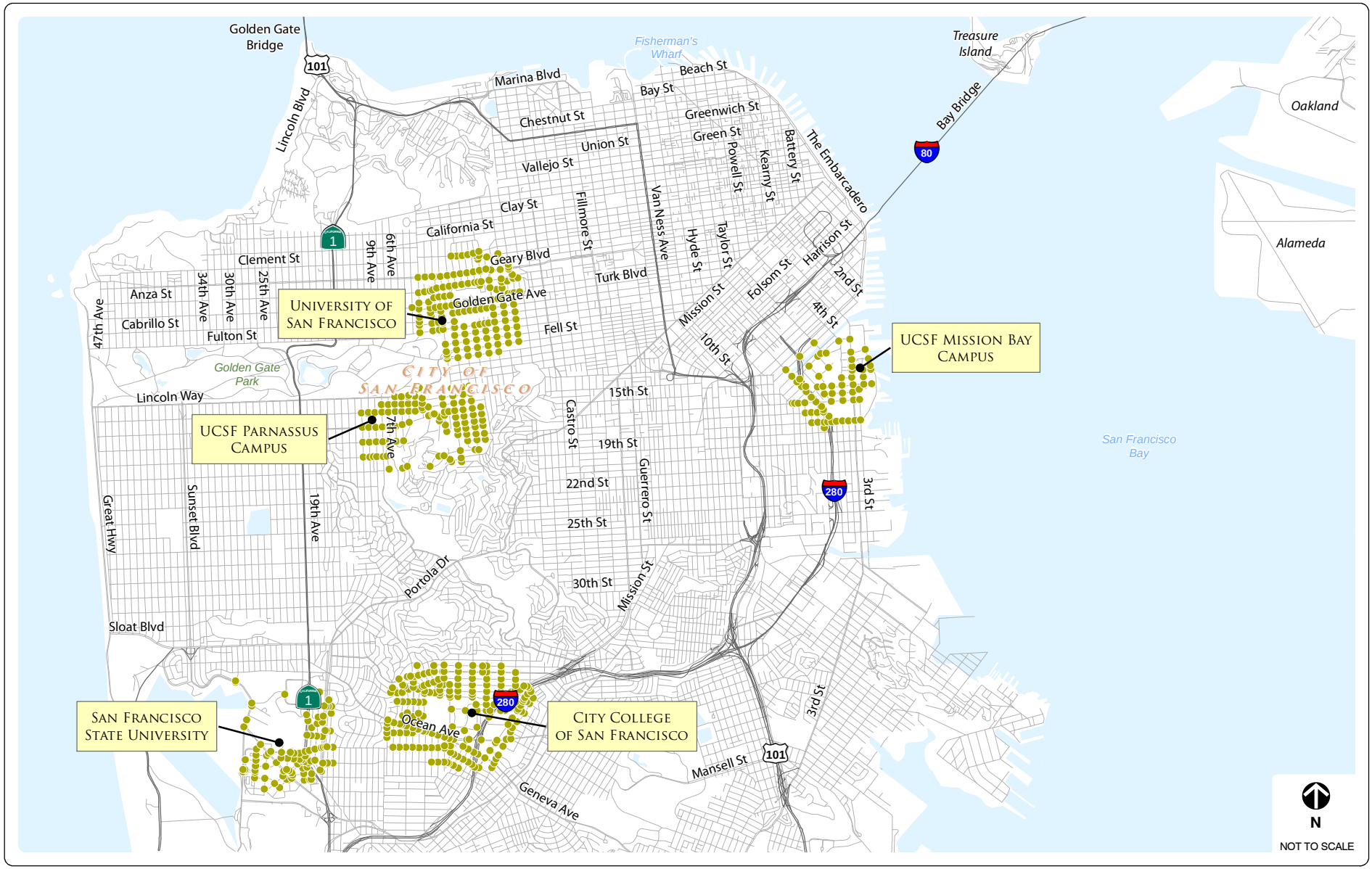

San Francisco Pedestrian Volume Model

FEHR & PEERS

N:\Projects\SF_Projects\SF07-0303\GIS\mxd\may19\fig06_univ_int.mxd

INTERSECTIONS NEAR MAJOR UNIVERSITIES

FIGURE 6

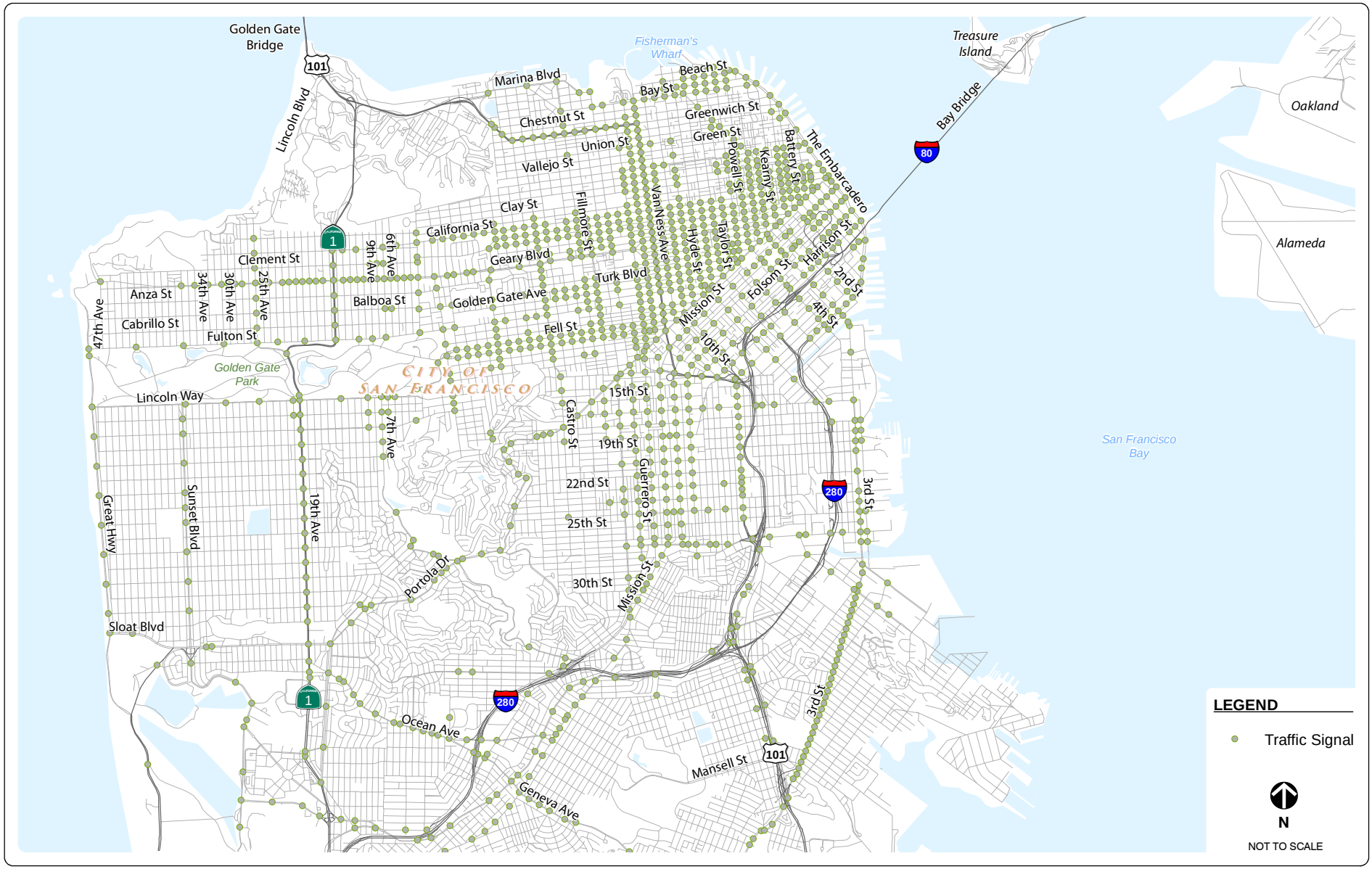

San Francisco Pedestrian Volume Model

FEHR & PEERS

N:\Projects\SF_Projects\SF07-0303\GIS\mxd\may19\fig07_traf_sig2.mxd

SIGNALIZED INTERSECTIONS

FIGURE 7

Figure 8 illustrates the estimated annual pedestrian crossings at each intersection in San Francisco when Model 6 is applied Citywide. Not surprisingly, the Financial District, Chinatown, Union Square, and Tenderloin areas show high levels of pedestrian activity. Neighborhood commercial areas, including Valencia and Mission Streets in the Mission, Irving Street in the Inner Sunset, Geary Street in the Richmond, Divisadero Street, Haight Street, Fillmore Street, Japantown, Chestnut Street, and Fishermen's Wharf, also have moderately high pedestrian volumes. Areas of the city that are predominately residential, including the Outer Sunset, Pacific Heights, Twin Peaks, Potrero Hill, and Portola, have some of the lowest pedestrian levels.

Table 7 summarizes ten intersections with the highest estimated number of pedestrian crossings in a year. As expected, these intersections are located in dense job and residential areas of the City, as well as tourist areas.

TABLE 7: TOP TEN INTERSECTIONS: ANNUAL PEDESTRIAN VOLUMES

Intersection	Neighborhood	Estimated Annual Pedestrian Volume (in million pedestrian)
Front Street & Market Street	Financial District	45.7
Battery Street & California Street	Financial District	43.3
Hyde Street & Ellis Street	Tenderloin	41.5
Larkin Street & Turk Street	Tenderloin	40.9
Larkin Street & Post Street	Tenderloin	40.0
Front Street & California Street	Financial District	39.0
1st Street & Bush Street-Battery Street	Financial District	37.2
Front Street & Pine Street	Financial District	36.5
Battery Street & Pine Street	Financial District	35.7
Sansome Street & Pine Street	Financial District	34.8

Notes:
1. Based on Model 6.

Source: Fehr & Peers, 2011

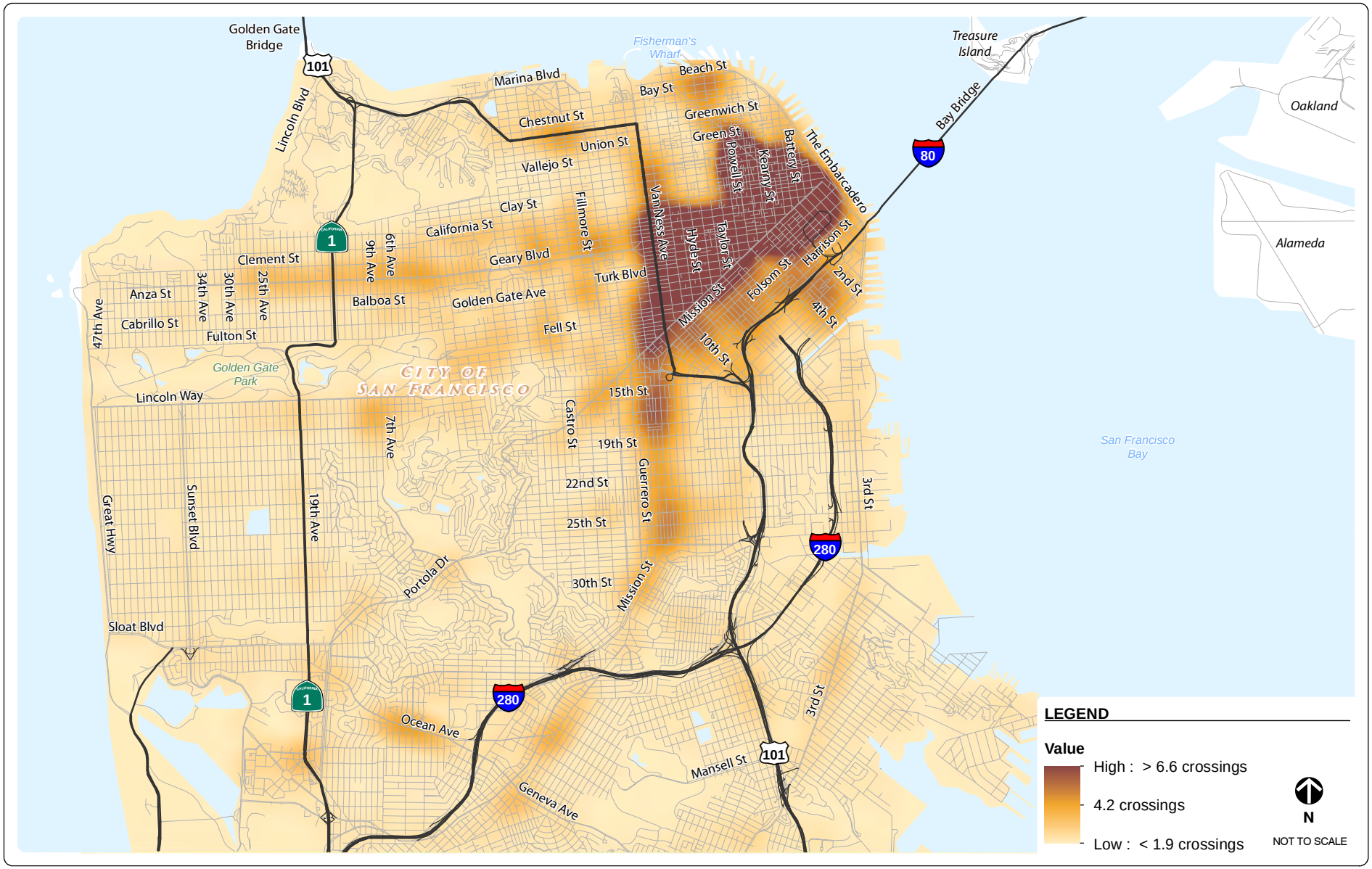

San Francisco Pedestrian Volume Model

FEHR & PEERS

N:\Projects\SF_Projects\SF07-0303\GIS\mxd\may19\fig08_est_ped_xings_log_numbers.mxd

ESTIMATED ANNUAL PEDESTRIAN CROSSINGS

FIGURE 8

3.5 CAVEATS OF THE MODEL

Although the model does produce reasonably good results citywide, the variables used in the selected model do not capture what is happening on the street in a few areas.

- The model estimates that the Tenderloin/Civic Center area has pedestrian volumes similar to those in Chinatown. Three of the top five highest estimated volume intersections are in the Tenderloin, but none of the top 10 is in Chinatown or near the Union Square shopping district where pedestrian activity is observed to be very high throughout the day. The difference in estimates for Tenderloin and Chinatown versus observed volumes may be due partly to the use of number of households as a variable instead of population in the model. The Tenderloin tends to have a higher proportion of one-person households and single-room occupancy (SRO) buildings than Chinatown. In this case, overall population (or population density) may have a greater influence on pedestrian activity than household count. On the other hand, the model may be underestimating pedestrian volumes in Chinatown since the neighborhood tends to be a local and regional attraction.

- The selected model does not include a variable based on nearby transit service availability because this variable tended to be highly correlated with land use variables, particularly employment. Intuitively, areas around transit stops, particularly areas with more transit connections, tend to have higher pedestrian volumes than areas that are not as transit-rich. Without transit service as a model variable, the model tends to underestimate intersections near Balboa Park and Glen Park BART Stations (e.g., Geneva/San Jose, Diamond/Bosworth) and the 4th/King and 22nd Street Caltrain Stations (e.g., 4th/King and Indiana/22nd), where pedestrian volumes are observed to be higher than at surrounding intersections (but where adjacent employment is not as high as many other major transit nodes). Pedestrian access at transit stops is important to consider in areas with a heavily traveled transit line, but fewer commercial attractions, such as Fulton Street, Lincoln Way, or near Duboce Park (e.g., Duboce/Noe, Duboce/Steiner-Sanchez, Duboce/Fillmore).

- The model is not sensitive enough to predict pedestrian behavior at the micro-level (i.e., variations among adjacent intersections), but it is useful for planning-level analyses and prioritization. For example, the Richmond District and the Mission District have parallel roadways that serve dual purposes. In the Richmond, particularly east of Park Presidio Boulevard, Geary Boulevard tends to be an auto-dominated corridor, while Clement Street tends to be a pedestrian-oriented commercial district. The model, however, estimates that Geary Boulevard and Clement Street have similar pedestrian volumes or that Geary has higher pedestrian volumes. Similarly, in the Mission, Van Ness Avenue, a major arterial with fewer active commercial uses, is estimated to have similar or higher volumes than the parallel commercial streets – Valencia Street and Mission Street. This effect is partly due to the ½ mile buffer distance used for each of the variables in the analysis. For example, the Geary versus Clement situation could be explained by the signal variable. The model estimates more pedestrians cross at signalized intersections than at unsignalized intersections, all other variables equal. Since the use of a ½ mile buffer likely gives many Geary and Clement intersections similar values, but because more Geary intersections are signalized, the model will estimate more activity along Geary. This limitation is not as obvious in other neighborhood commercial areas where the commercial street also tends to be the main auto street or transit street, such as commercial areas in the Upper Haight, the Inner Sunset, Divisadero Street, or Ocean Avenue.

- Many intersections in San Francisco are located on or at steeply sloping roadways on only one or two legs of an intersection, while the other legs may be relatively flat and walkable. Increasing slope was determined to inhibit pedestrian activity. This may cause the model to underestimate pedestrian activity in some areas, including Chinatown, Castro/Upper Market Area (18th Street or Castro Street), Pacific Heights (Fillmore Street), Cow Hollow (Union Street), or Potrero Hill (18th Street).

- The model does not account for some attributes that have a known effect on pedestrian activity. For example, intersections near K-12 schools tend to have higher pedestrian volumes, especially during the morning and afternoon bell times (e.g., Sunset/Quintara). Also, some environmental factors, including prevalence of street-level crime, attractiveness of the pedestrian environment, mix of retail employment

versus other employment types, speed of traffic, and number of travel lanes. Some of these factors were not included in the model because they are highly correlated with other variables.

4. COLLISION ANALYSIS AND INDICES

This chapter applies the model results to identify intersections with high estimated pedestrian crossing risk (after accounting for pedestrian crossing risk) by comparing citywide collision reports between November 11, 2004 and October 31, 2009 to the estimated intersection-level pedestrian volumes. Due to variability in pedestrian volumes in certain locations and the general limitations of the model discussed in the previous chapter, the analysis in this chapter presents pedestrian-involved collision data three ways:

1) Collision data by intersection by raw number of collisions;
2) Crossing risk by intersection, excluding low pedestrian volume locations; and
3) Crossing risk by intersection for low pedestrian volume locations.

The pedestrian volume estimates produced by the model and their corresponding pedestrian crossing risk are intended for planning and prioritization at the neighborhood and corridor levels. While individual intersections identified in this chapter may have a high number of pedestrian collisions or a high pedestrian crossing risk, further safety analysis, including actual pedestrian counts and a review of factors involved in recorded collisions, is recommended before identifying any location for specific improvements.

4.1 CITYWIDE COLLISION ANALYSIS

The SFMTA maintains a database of reported collisions throughout the City of San Francisco. The relative collision risk per pedestrian crossing was calculated by dividing the number of pedestrian-involved collisions reported at each intersection between November 1, 2004 and October 31, 2009 by the model-estimated five-year intersection pedestrian volume. This section summarizes the collision data obtained from SFMTA, and identified pedestrian crossing risks for intersections with reported pedestrian-related collisions.

4.1.1 Total Number of Reported Collisions

The SFMTA provided pedestrian-related collision data as reported for each intersection in the City from 2004 through 2009. **Figure 9** shows the location of pedestrian related collisions across the City. A total of 2,533 pedestrian-related collisions were reported throughout San Francisco between November 1, 2004 and October 31, 2009. These collisions occurred at 1,329 different intersections.

As shown, areas with high numbers of pedestrians, including the Tenderloin, Mission, Geary Boulevard, and the Financial District, also have a high number of reported collisions. **Table 8** summarizes intersections with seven or more reported collisions between November 1, 2004 and October 31, 2009. A comprehensive list of reported pedestrian-related collisions for the City is included in Appendix D.

TABLE 8: LOCATIONS WITH SEVEN OR MORE REPORTED PEDESTRIAN-INVOLVED COLLISIONS (11/1/2004-10/31/2009)

Intersection	Neighborhood	Control[1]	School Crosswalk?	Total Reported Pedestrian-Involved Collisions (11/1/2004-10/31/2009)
6th Street & Market	Tenderloin/South of Market	Signal	No	18
6th Street & Howard	South of Market	Signal	No	13
Jones & Golden Gate	Tenderloin	Signal	Yes	12
6th Street & Mission	South of Market	Signal	No	11
Stockton-4th Street & Market	Union Square	Signal	No	11
Persia & Mission	Excelsior	Signal	No	9
Mission & Silver	Outer Mission	Signal	No	9
Mission & 9th Street	South of Market	Signal	No	9
Mission & 7th Street	South of Market	Signal	No	9
Castro & 18th Street	Castro	Signal	No	8
Mission & Cesar Chavez-Capp	Mission	Signal	No	8
Mission & 16th Street	Mission	Signal	Yes	8
Kearny-3rd Street & Market	Financial District	Signal	No	8
Market & 7th Street	Tenderloin/South of Market	Signal	No	8
Bush & Kearny	Financial District	Signal	No	8
Taylor & Eddy	Tenderloin	Signal	No	8
Ellis & Jones	Tenderloin	Signal	No	8
Castro & 17th Street-Market	Castro	Signal	No	7
6th Street & Jessie	South of Market	SSS	No	7
6th Avenue & Geary	Richmond	Signal	No	7
18th Street & Mission	Mission	Signal	No	7
Mason & Ellis	Tenderloin	Signal	No	7

Notes:
1. AWS = All-Way Stop Control; SSS = Side-Street Stop Control; Signal = Signalized Intersection

Source: SFMTA, 2010

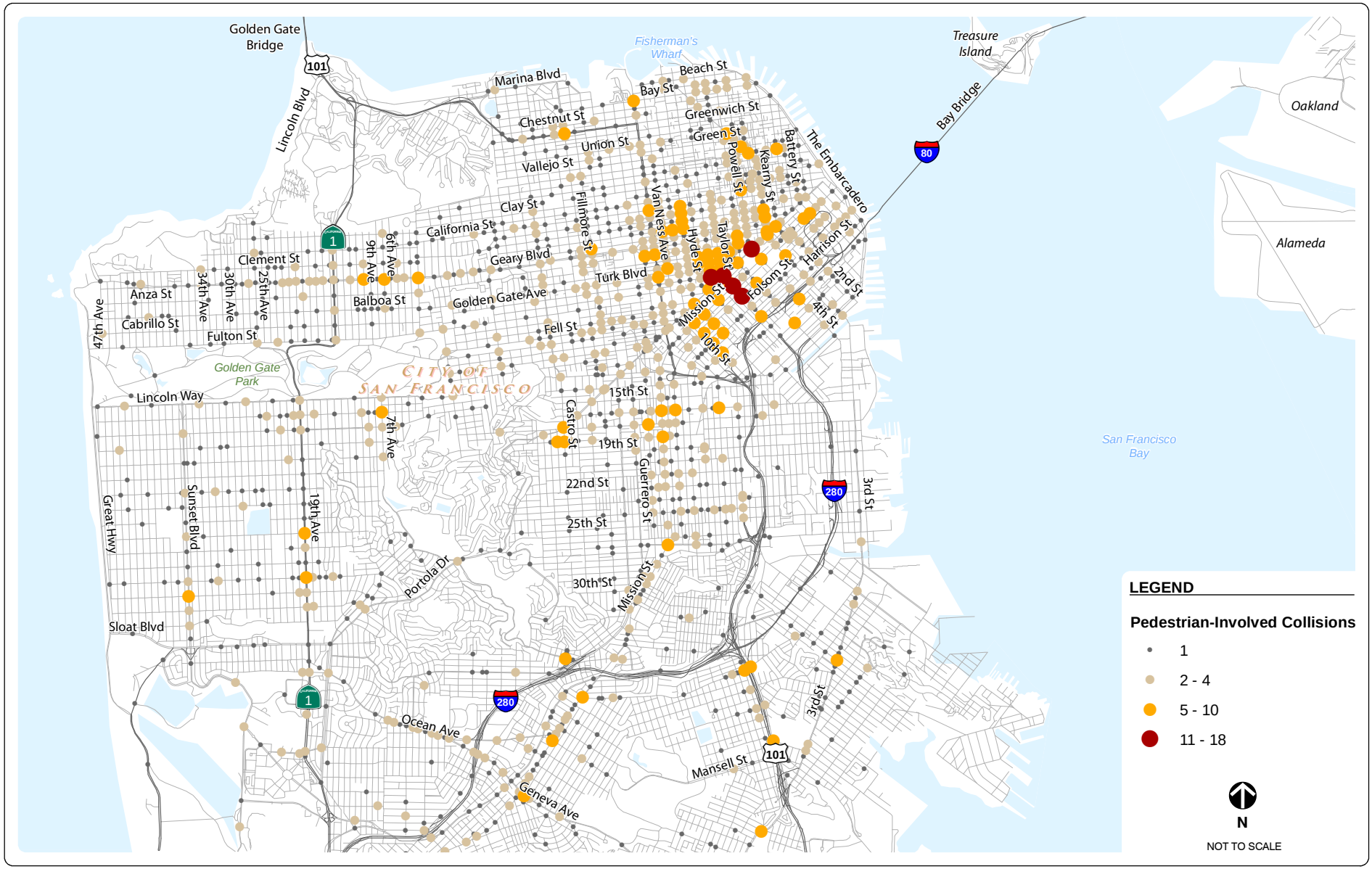

San Francisco Pedestrian Volume Model

FEHR & PEERS

N:\Projects\SF_Projects\SF07-0303\GIS\mxd\may19\fig09_ped_inv_col.mxd

PEDESTRIAN-INVOLVED COLLISIONS (2004 - 2009)

FIGURE 9

4.1.2 Pedestrian Crossing Risk Scores

Although the total number of reported collisions at an intersection can be useful information for identifying collision trends, the raw number does not fully explain frequency or probability of an individual pedestrian being involved in a collision at a given location. At the most basic level, locations with high quantities of pedestrians, such as dense, mixed use urban areas, will typically have a higher total number of pedestrian-involved collisions as there is much greater pedestrian-vehicle interaction. Locations with few pedestrians, such as a rural areas or lower-density residential areas, will typically have fewer absolute numbers of pedestrian-involved collisions because there are fewer pedestrians and fewer opportunities for vehicles and pedestrians to cross paths.

A pedestrian crossing risk can be used to identify locations where pedestrian-related collisions occur at a greater frequency in relation to estimated volume at the intersection. By comparing the total number of pedestrian-related collisions to the estimated pedestrian activity at each intersection, a pedestrian crossing risk can be developed that describes the ratio of pedestrian-related collisions to every pedestrian passing through an intersection. For example, a location with a high number of pedestrian-involved collisions but a low pedestrian volume would have a higher pedestrian crossing risk than an area with more pedestrians but very few pedestrian-involved collisions.

Conversely, intersections with no reported collisions mathematically result in a pedestrian crossing risk of zero. This is not an accurate estimation, since there is some pedestrian risk at any intersection regardless of whether or not a collision has been reported.

Using the annual pedestrian crossing volumes developed in the pedestrian volume model and the 11/1/2004 to 10/31/2009 pedestrian-related collision records provided by the SFMTA, pedestrian crossing risks were developed for intersections throughout San Francisco. The collision records report five years of data, so the estimated annual pedestrian crossings were extrapolated to develop an estimate for number of crossings in five years. **Table 9** summarizes the resulting pedestrian crossing risk statistics for the City. The San Francisco pedestrian crossing risk is calculated using the following formula:

*Pedestrian crossing risk = # of Pedestrian-Involved Collisions / [(Estimated Annual Crossings*5) / 1,000,000]*

TABLE 9:
CITYWIDE PEDESTRIAN CROSSING RISKS

Statistic	Rate (Collisions / 1 Million Estimated Crossings)
Average Intersection Pedestrian crossing risk	0.73
Maximum Intersection Pedestrian crossing risk	50.56
Standard Deviation	3.32
Source: Fehr & Peers, 2011	

The model indicates that the City has a total annual pedestrian crossings volume of over 10 billion. Using the citywide pedestrian crossing risk produced by the model, the City could expect to see approximately 1,110 collisions per year. However, the SFMTA collision records indicate that only about 800 pedestrian collisions occur per year. Therefore, the model either conservatively estimates the City's pedestrian crossing risk or underestimates the citywide pedestrian crossing volume. The model could also suggest that many pedestrian-involved collisions go unreported, which is not unexpected given research conducted by the City on pedestrian

collisions and reporting. This would be consistent with the San Francisco Injury Center's report on pedestrian injury reporting at San Francisco hospitals.[4]

Figure 10 illustrates the citywide pedestrian crossing risks by intersection.

Pedestrian Crossing Risk by Intersection

The study team calculated individual pedestrian crossing risks for every intersection Citywide. As discussed, an intersection with a very low estimated pedestrian volume, but with a reported collision, may have a high pedestrian crossing risk; therefore, intersections with low pedestrian volume estimates are discussed separately in this report. As shown in **Table 10**, intersection pedestrian crossing risks range from 0.0 (i.e., intersections that have no reported collisions) to 50.56 pedestrian collisions per million pedestrian crossings. The following tables present information about the top ten collision locations by rate. These are also shown in **Figures 11** and **12**, respectively.

As shown in the table, none of the top 20 intersections in **Table 9** by pedestrian crossing risk was identified as top collision locations in **Table 10**. The intersections in **Table 10** tend to be unsignalized, all-way stop controlled, intersections with lower pedestrian volumes and with two to six pedestrian-involved collisions over the past five years. A geographical bias is not apparent; as shown in **Figure 11**, the top intersections by rate are spread across the City.

[4] Sciortino, S., et al."San Francisco pedestrian injury surveillance: Mapping, under-reporting, and injury severity in police and hospital records." Accident Analysis & Prevention. Volume 37, Issue 6, November 2005, Pages 1102-1113.

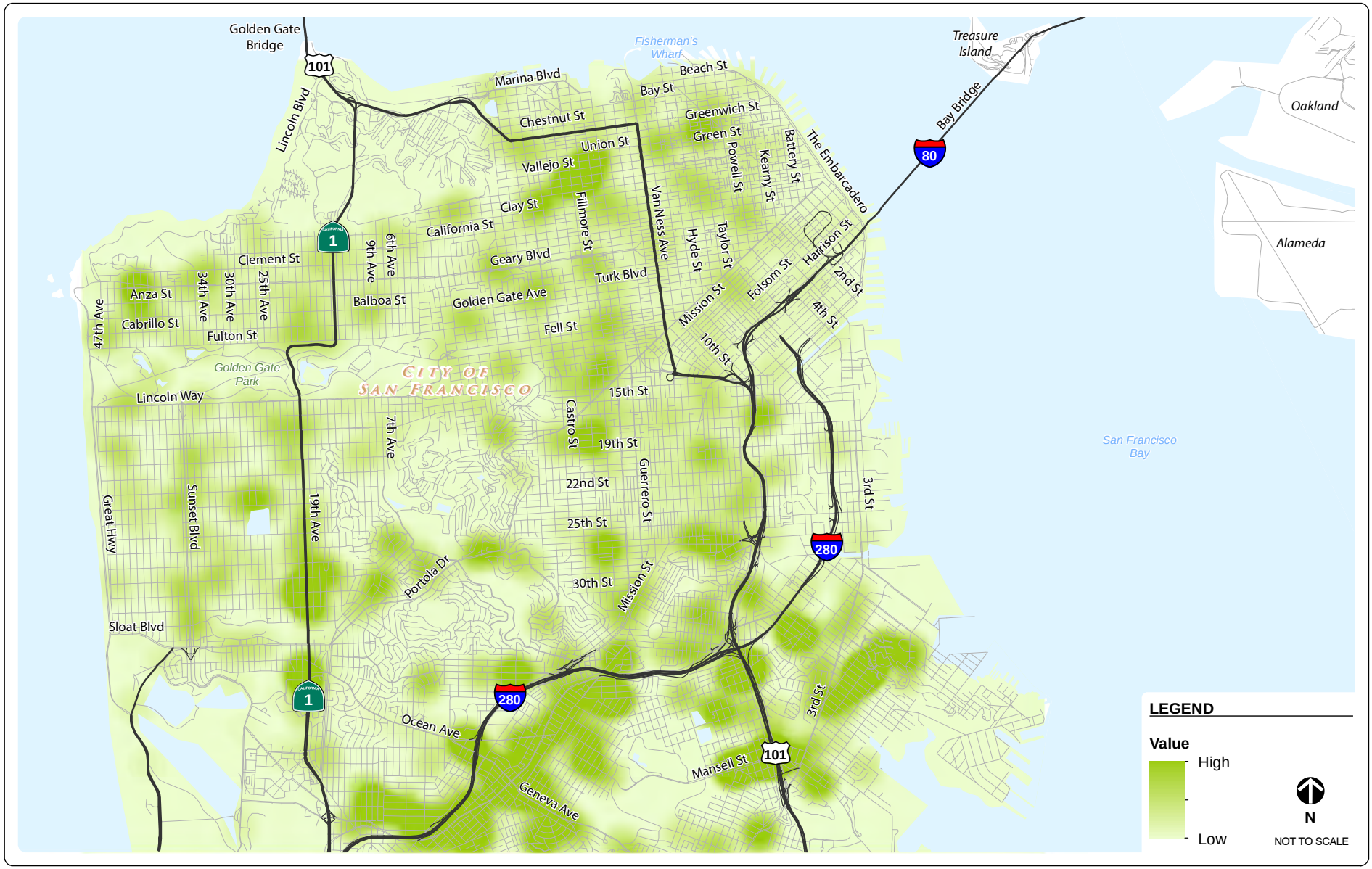

San Francisco Pedestrian Volume Model

FEHR & PEERS

N:\Projects\SF_Projects\SF07-0303\GIS\mxd\may19\fig10_ped_inv_col_rate.mxd

PEDESTRIAN COLLISION RISK (2004 - 2009)

FIGURE 10

TABLE 10: INTERSECTION BY PEDESTRIAN CROSSING RISK, TOP 20

Intersection[1]	Neighborhood	Control[2]	School Crosswalk?	# of Pedestrian-Involved Collisions[3]	Estimated Annual Crossings	Pedestrian Crossing Risk
San Bruno & Mansell	Visitacion Valley	AWS	No	3	119,000	50.56
Ulloa & Sunset	Parkside (Sunset)	SSS	No	6	264,000	45.50
Mansell & Hamilton	Visitacion Valley	SSS	Yes	2	97,000	41.14
Newcomb & Keith	Bayview	AWS	Yes	2	102,000	39.06
Broadway & Webster	Pacific Heights	AWS	Yes	2	114,000	35.17
Broadway & Fillmore	Pacific Heights	AWS	Yes	2	115,000	34.90
18th Street & Sanchez	Castro/Upper Market	AWS	Yes	2	120,000	33.42
Alemany & San Juan	Outer Mission	Signal	No	3	192,000	31.25
Silver & Bayshore	Bayview	Signal	No	6	391,000	30.72
Sunset & Quintara	Outer Sunset	SSS	Yes	4	262,000	30.48
Randolph & Bright	Ocean View (Sunset)	SSS	No	2	135,000	29.56
20th Ave & Eucalyptus	Lakeshore (Sunset)	AWS	Yes	3	209,000	28.68
Roosevelt-Uranus/17th	Castro/Upper Market	AWS	No	2	141,000	28.30
Congo & Monterey	Outer Mission	SSS	No	2	151,000	26.41
19th Avenue & Winston	Lakeshore (Sunset)	Signal	No	3	252,000	23.78
Green & Buchanan	Marina	AWS	No	2	169,000	23.70
Silver & Edinburg	Excelsior	SSS	No	2	170,000	23.55
Point Lobos & Geary	Outer Richmond	AWS	No	3	258,000	23.27
Kansas & 17th Street	Potrero Hill	AWS	No	2	172,000	23.25
Ulloa & 20th Avenue	Parkside (Sunset)	AWS	No	3	265,000	22.62

Notes:

1. List excludes intersections with less than 85,000 estimated pedestrian crossings.
2. AWS = All-Way Stop Control; SSS = Side-Street Stop Control; Signal = Signalized Intersection
3. Although an intersection may not have had a reported collision over the five year study period, intersections with no reported collisions mathematically result in a pedestrian crossing risk of zero. This is not an accurate estimation, since there is some pedestrian risk at any intersection regardless of whether or not a collision has been reported.

Source: Fehr & Peers, 2011

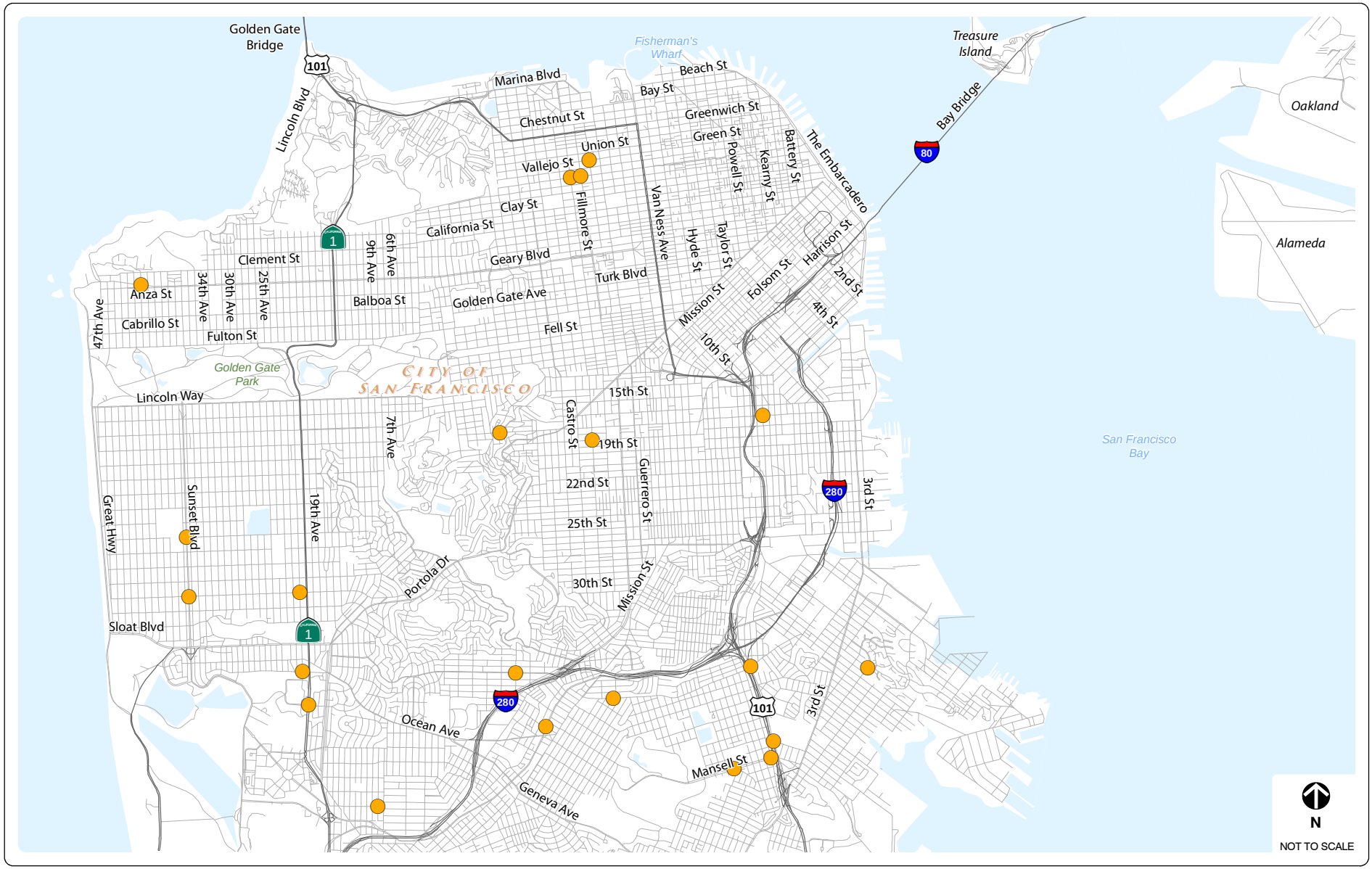

San Francisco Pedestrian Volume Model

FEHR & PEERS

N:\Projects\SF_Projects\SF07-0303\GIS\mxd\may19\fig11_top_20.mxd

TOP 20 INTERSECTIONS BY PEDESTRIAN COLLISION RISK

FIGURE 11

The map shows two clusters areas. The first group includes three intersections in the Pacific Heights/Cow Hollow neighborhood – Broadway & Webster Street, Broadway & Fillmore Street, and Buchanan Street & Green Street. The second group includes three intersections along Mansell Boulevard in Portola/Visitacion Valley neighborhood – Mansell & Hamilton, San Bruno & Mansell. Both groups are located near schools, a dependent variable not specified in the model. This might suggest that the estimated annual pedestrian volumes are underestimated near schools. Alternatively, the group may have a specific safety need.

Six intersections in the western half area of the city (the Sunset), including the two intersections on Sunset Boulevard and one at the entrance to a private high school, were identified in this list. Sunset Boulevard is a wider, auto-focused arterial in the Outer Sunset neighborhood. One of these intersections along Sunset Boulevard, described below, had over five reported collisions, and had the second highest pedestrian crossing risk estimated by the model.

Of the other intersections, Roosevelt Street-Uranus Street/17th Street, Congo Street/Monterey Boulevard, Kansas Street/17th Street, and 18th Street/Sanchez Street are located in hilly areas with one very steep intersection leg. The crosswalk across 17th Street at Roosevelt is located at the crest of a hill, and 17th Street typically has higher vehicle volumes. Monterey Boulevard is a major arterial near the Glen Park BART Station, the I-280 and Congo Street leads to residential areas. There is also a pedestrian bridge that crosses San Jose Avenue and the I-280 from between Theresa and Cotter to the South and touches down on Circular Avenue near the intersection with Monterey. Kansas Street is very steep south of 17th Street, and 17th Street leads to I-280.

Sunset Boulevard and Ulloa Street

The intersection of Sunset Boulevard/Ulloa Avenue is an unsignalized, side-street stop controlled intersection, located in the Parkside/Sunset neighborhood. It is the only unsignalized intersection with more than six reported collisions. Sunset Boulevard is a major, north-south, six-lane arterial through the Sunset District. Ulloa Street is a local, two-lane street, with left-turn lanes at this intersection. Standard crosswalks are present on the east, west, and south approaches of the intersection. The 29 Sunset runs through, but does not stop at this intersection. The area around the intersection is primarily residential. The street has planted medians that separate it from the adjacent parallel roadways – 36th and 37th Avenue.

Pedestrian Crossing Risk at Signalized Intersections

Table 11 presents intersection pedestrian crossing risks for signalized intersections. As shown, this list is very different than both the list of intersections with the highest raw number of collisions and the highest overall pedestrian crossing risk.

TABLE 11: INTERSECTION BY PEDESTRIAN CROSSING RISK, TOP 20 SIGNALIZED INTERSECTIONS

Intersection[1]	Neighborhood	School Crosswalk?	# of Pedestrian-Involved Collisions[3]	Estimated Annual Crossings	Pedestrian crossing risk[1]
Bayshore & Silver	Bayview	No	6	391,000	30.72
Bayshore & Arleta	Bayview	No	6	604,000	19.86
19th & Quintara	Outer Sunset	No	5	703,000	14.23
Stockton & Bush	Chinatown	Yes	4	624,000	12.81
Bayshore & Paul	Bayview	No	5	786,000	12.72
I280 NB On-Ramp & Geneva	Balboa Park	No	2	348,000	11.51
I280 SB On-Ramp & Geneva	Balboa Park	No	2	352,000	11.36
Mission & Murray	Bernal Heights	No	4	715,000	11.19
Brotherhood Way & Arch	Lakeshore (Sunset)	No	3	545,000	11.01
Castro & Duboce	Castro/Upper Market	Yes	2	381,000	10.50
Sunset & Noriega	Outer Sunset	No	4	896,000	8.93
Van Ness & Bay	Russian Hill	Yes	5	1,184,000	8.45
Divisadero & Eddy	Western Addition	No	3	731,000	8.20
Monterey & I-280 On-Ramp	Outer Mission	No	1	245,000	8.18
Sunset & Vincente	Parkside (Sunset)	No	3	818,000	7.34
Bayshore & Oakdale	Bayview	No	1	273,000	7.32
San Bruno & Silver	Bayview	No	5	1,396,000	7.16
Acton & Sickles	Excelsior	No	3	858,000	7.00
Judah & 19th	Sunset	Yes	4	1,156,000	6.92
Vincente & 19th	Parkside (Sunset)	No	3	882,000	6.80

Note:

1. Although an intersection may not have had a reported collision over the five year study period, intersections with no reported collisions mathematically result in a pedestrian crossing risk of zero. This is not an accurate estimation, since there is some pedestrian risk at any intersection regardless of whether or not a collision has been reported.

Source: Fehr & Peers, 2011

The signalized intersections are generally dispersed throughout the City; however, some trends appear. Many of the intersections are located on or near major arterial roadways, including 19th Avenue, Bayshore Boulevard, and on-ramps and off-ramps to freeways. Major arterials often carry more vehicle traffic, have more travel lanes, have higher vehicle speeds, longer pedestrian crossing distances. Half of the intersections are located in the southern and less dense portion of the City and within a few blocks of I-280 and US 101. All intersections have transit service and many are also adjacent to major destinations. The six intersections with both more than five collisions and higher pedestrian crossing risks are discussed below to illustrate these trends. Walking audits of these and other high priority intersections could identify additional issues associated with these sites that may be contributing to safety concerns as well as opportunities for improvement.

Bayshore Boulevard and Silver Avenue

The intersection of Bayshore Boulevard/Silver Avenue is located between the Bayview and Excelsior neighborhoods and just south of the US 101/I-280 interchange. Both roadways are arterial roadways and Class III bicycle routes. Bayshore Boulevard has two lanes in both directions, with left-turn lanes on both the north and south approaches to the intersection. Silver Avenue generally has one lane in each direction, except on the overpass over US 101 between Bayshore Boulevard and San Bruno Avenue, where it widens to two lanes in both directions. Standard crosswalks (with two parallel stripes) are present on all four legs of the intersection. Muni bus stops that serve three crosstown bus routes – 9 Bayshore and 9L Bayshore Limited (north/south) and 44 O'Shaughnessy (east/west) are located on the north leg and east legs of the intersection. The westbound 44 O'Shaughnessy bus stop is located approximately 100 feet east of Bayshore Boulevard at a side-street stop controlled intersection of Silver Avenue/Charter Oak Avenue. Baseball diamonds and soccer fields are present on the southeast corner of the intersection. This is a high-activity area where pedestrians, especially children accessing sports fields, would face long crossings and high-speed traffic leaving/entering the freeway or traveling along a busy arterial.

San Bruno Avenue and Silver Avenue

The intersection of San Bruno Avenue/Silver Avenue is located between the Bayview and Excelsior neighborhoods and just west of the Bayshore Boulevard/Silver Avenue intersection described above. Both roadways are arterial roadways. Silver Avenue is a Class III bicycle route. San Bruno Avenue has two lanes in both directions, with left-turn lanes on both the north and south approaches to the intersection. Standard crosswalks are present on all four legs of the intersection. Muni bus stops are located on the west leg and south of the intersection and serve the 44 O'Shaughnessy (east/west) and 9 Bayshore and 9L Bayshore Limited (north/south). San Bruno Avenue is a major arterial and access roadway to US 101 and I-280 approximately ¼ mile north of the intersection. Two gas stations are located on the west side of the intersection, both with multiple curb cuts. Pedestrians in this area would face long crossings and high-speed traffic destined for the freeway, accessing the gas stations, or traveling along a busy arterial.

Bayshore Boulevard and Arleta Avenue

The intersection of Bayshore Boulevard/Arleta Avenue is located in the Visitacion Valley neighborhood. The intersection is a five-legged signalized intersection, where Bayshore Boulevard and Arelta Avenue intersect with the southern terminus of San Bruno Avenue. Bayshore Boulevard and San Bruno Avenue are arterial roadways and Arleta Avenue is a residential street. Bayshore Boulevard has two lanes in both directions, with a left-turn lane on the eastbound approach to the intersection. Arleta Avenue and San Bruno Avenue have one lane in each direction. Standard crosswalks are present on all legs of the intersection. Some additional pedestrian enhancements, including directional curb ramps and curb extensions, have been installed as part of the streetscape design of the T Third Muni light rail line running in the median of Bayshore Boulevard. This intersection is a major transit node. A T Third light rail station is located in the median of Bayshore Boulevard on the east side of the intersection. The 9 Bayshore Limited and 8AX Bayshore Express termini are located on the northwest corner of the intersection. The 8BX Bayshore Express and 56 Rutland have stops at this intersection. A Class II bicycle lane is provided on the eastbound/northbound side of Bayshore Boulevard. The Schlage Lock redevelopment site is located immediately to the south of the intersection. Pedestrians in this area would face long crossings (often delayed by transit signal priority and the actuated signal which means pedestrians must push a button before getting the walk signal), a confusing intersection layout and sight lines, and high-speed traffic traveling along a busy arterial. Pedestrian volumes should be expected to increase with the Schlage Lock redevelopment. Collision patterns before/after the T Third enhancements should be reviewed to determine if safety concerns continue.

19th Avenue and Quintara Avenue

The intersection of 19th Avenue/Quintara Avenue is located in the Parkside/Sunset neighborhood. 19th Avenue is a major, north-south, six-lane arterial in San Francisco and is also designated as State Route 1. Quintara Avenue is a local, two-lane street, with permitted left-turn lanes at this intersection. Standard crosswalks are present on all legs of the intersection. Pedestrian improvements, including directional curb ramps, countdown signal heads, and advance stop bars have been installed at this intersection as part of recent 19th Avenue corridor improvement work by Caltrans. The 28 19th Avenue and 28L 19th Avenue Limited have bus stops on the south leg of the intersection. The 48 Quintara and 66 Quintara run through the intersection on Quintara. The area around the intersection is primarily residential, with some service commercial uses along 19th Avenue. Pedestrians in this area would face long crossings and high-speed traffic traveling along a busy arterial. Collision patterns before/after the 19th Avenue enhancements should be reviewed to determine if safety concerns continue.

Bayshore Boulevard and Paul Avenue

The intersection of Bayshore Boulevard/Paul Avenue is located between the Bayview and Excelsior neighborhoods and just east of US 101. Both roadways are arterial roadways and meet at a slight angle or skew. Bayshore Boulevard has two lanes in both directions, with left-turn lanes on both the north and south approaches to the intersection. Paul Avenue generally has two westbound lanes and one eastbound lane. Paul Avenue provides access to the Bayview neighborhood from the US 101 Southbound off-ramp at Mansell Avenue/San Bruno Avenue, located south of the intersection, and access to northbound and southbound US 101 via San Bruno Avenue or Bayshore Boulevard. Standard crosswalks are present on all four legs of the intersection. The 29 Sunset bus route runs through the intersection, but does not stop. The surrounding area is a mix of residential, commercial, and industrial uses. Pedestrians in this area would face long crossings and high-speed traffic leaving/entering the freeway or traveling along a busy arterial.

Van Ness Avenue and Bay Street

The intersection of Van Ness Avenue/ Bay Street is located between the Russian Hill, Marina, and Fisherman's Wharf neighborhoods. Van Ness Avenue is a major, north-south, six-lane arterial in San Francisco (designated as US 101 south of Lombard Street). Bay Street is a major four to five lane arterial that also serves as a primary commute route between the Financial District and the Golden Gate Bridge. Yellow, school continental (high-visibility) stripe crosswalks are present on all legs of the intersection. The 49 Van Ness/Mission, 47 Van Ness, and 30 Stockton bus lines operate through the intersection. Galileo High School is located on both the northeast and southeast corners of the intersection. High density residential buildings are located on the southwest corner. Fort Mason, a mixed-use recreational and office area, with some residential uses, is located on the northwest corner. This intersection is a major gateway to and from Fisherman's Wharf, a tourist area with high pedestrian volumes, vehicle traffic, and bus (both Muni and private bus) traffic. This is a high-activity area where pedestrians, including children accessing the high school, would face long crossings and high-speed traffic traveling along a busy arterial. Many pedestrians may also be unfamiliar with the area.

Summary of Pedestrian Crossing Risk versus Total Number of Collisions

Table 12 summarizes the top collision locations by total number of reported collisions, by pedestrian crossing risk, and by pedestrian crossing risk at signalized locations. Locations that appear in more than one list are bolded, since these are likely areas that may need focused attention since pedestrian-involved collisions happen at them at a disproportionate number and rate compared to other locations across the city.

As shown, none of the intersections with the highest total number of reported collisions is identified in one of the top 20 lists by rate. Intersections identified as having a high total number of collisions also tend to have higher pedestrian volumes, resulting in them having lower pedestrian crossing risks than intersections in other areas.

TABLE 12: INTERSECTIONS WITH HIGH TOTAL NUMBER OF COLLISIONS OR HIGH PEDESTRIAN CROSSING RISK

Top Collision Locations by Total Number of Reported Collisions	Top Collision Locations by Crossing Risk
6th Street & Market	San Bruno & Mansell
6th Street & Howard	Ulloa & Sunset
Jones & Golden Gate	Mansell & Hamilton
6th Street & Mission	Newcomb & Keith
Stockton-4th Street & Market	Broadway & Webster
Persia & Mission	Broadway & Fillmore
Mission & Silver	18th Street & Sanchez
Mission & 9th Street	Alemany & San Juan
Mission & 7th Street	Silver & Bayshore[1]
Castro & 18th Street	Sunset & Quintara
Mission & Cesar Chavez-Capp	Randolph & Bright
Mission & 16th Street	20th Avenue & Eucalyptus
Kearny-3rd Street & Market	Roosevelt & Uranus
Market & 7th Street	Congo & Monterey
Bush & Kearny	19th Avenue & Winston
Taylor & Eddy	Green & Buchanan
Ellis & Jones	Silver & Edinburg
Castro & 17th Street	Point Lobos & Geary
6th Street & Jessie	Kansas & 17th Street
6th Avenue & Geary	Ulloa & 20th Avenue
18th Street & Mission	
Mason & Ellis	

Note:
1. Silver/Bayshore is the only signalized intersection identified on this list.

Source: SFMTA, 2011; Fehr & Peers, 2011

Pedestrian Crossing Risk at Low Pedestrian Volume Intersections

One limitation of pedestrian crossing risk analysis is that the methodology can skew results at intersections with very few collisions (i.e., one collision over five years) and very few annual pedestrian crossings. To adjust for this, intersections with the lowest annual pedestrian crossing estimates, or the 10th percentile, were separated from the intersections with higher pedestrian volumes. **Table 13** summarizes the pedestrian crossing risks at these intersections.

TABLE 13: INTERSECTIONS BY PEDESTRIAN CROSSING RISK, LOW PEDESTRIAN VOLUME INTERSECTION

Intersection	Neighborhood	Control[1]	# of Pedestrian-Involved Collisions	Estimated Annual Crossings	Crossing Risk
16th Avenue & Kirkham	Inner Sunset	SSS	1	15,000	137.94
Phelps & Palou	Bayview	AWS	1	28,000	72.32
Foerster & Melrose	Ocean View	Uncontrolled	1	34,000	58.36
San Jose & Mount Vernon	Outer Mission	SSS	1	48,000	42.08
Jones & Union	North Beach	AWS	1	52,000	38.31
Castro & 22nd street	Noe Valley	AWS	1	53,000	37.51
Dwight & Bowdoin	Visitacion Valley	AWS	1	53,000	37.46
Magellan & Plaza	Forest Hill	SSS	1	57,000	35.30
Keith & Le Conte	Bayview	AWS	1	72,000	27.80
Baker & Pinar	Western Addition	SSS	1	79,000	25.47
Alemany & I-280 SB Off-Ramp	Outer Mission	Signal	1	83,000	24.14
25th Street & Fountain	Noe Valley	SSS	1	84,000	23.88
Palou & Newhall	Bayview	AWS	1	87,000	23.11

Notes:
1. AWS = All-Way Stop Control; SSS = Side-Street Stop Control; Signal = Signalized Intersection

Source: Fehr & Peers, 2011

As shown, intersections with few pedestrians and one reported pedestrian-involved collision have relatively high pedestrian crossing risks. These intersections are all unsignalized intersections, except for the I-280 off-ramp, and several are located in very hilly areas of the City. Although the collisions at these intersections should not necessarily be discounted compared to other intersections, due to the low pedestrian volume estimate produced from the model, the results should be used cautiously since one collision at a low volume intersection does not necessarily indicate a trend or pattern.

5. MODEL SUMMARY AND NEXT STEPS

The model recommended in this report is a first step toward predicting pedestrian volumes at intersections throughout the City of San Francisco. The model is based on observations at 50 study intersections. The pedestrian volume estimates produced by the model are intended for planning, prioritization, and safety analysis at the neighborhood, and corridor levels. Since the model provides rough estimates of pedestrian activity, actual pedestrian counts should be used for specific intersection and site-level safety, design, and engineering analyses.

While the overall fit of the San Francisco Pedestrian Volume Model is within a similar range as other pedestrian volume models in California communities (e.g., Alameda County, Santa Monica, San Diego County), it could be improved by taking counts at more intersections. This would increase the predictive accuracy of the model and make it possible to include more variables in the model. In addition, some variables had a statistically-significant association with pedestrian volume in several early versions of the model but were not included in the final model because they were highly-correlated with other variables that remained in the final model. These significant variables were:

- Population density
- Type of employment (e.g., retail, office, industrial)
- Proximity to public transit stops and stations as well as public transit service frequency

Other variables may have not been measured or may have been associated with pedestrian volumes but were not identified as having statistical significance. Additional testing of the following potentially-significant variables using a greater sample of intersections may make it possible to include them in future models:

- Proximity to primary or secondary school
- Percentage of households with no vehicles available
- Buffer between roadway and sidewalk
- Intersection density
- Pedestrian crossing distance, presence of a median island, and number of lanes being crossed on each intersection leg
- Neighborhood crime rate

Since the model is based on only 50 intersections, it does not accurately capture small-scale differences in pedestrian volumes (i.e., estimated volumes at intersections one block apart are likely to be similar, even if a localized pedestrian attractor creates a high crossing volume at only one of the intersections). In addition, the model may not perform well in locations close to tourist destinations, such as Chinatown, waterfront areas, the zoo, sports venues, and regional recreation areas. Pedestrian volumes in these areas tend to be highly variable, with high volumes during certain seasons or during nice weather. Bridges and underpasses may also channel pedestrian activity, so it may be necessary to adjust volume estimates near these features. Intersections with low volumes also tend to have more variable pedestrian activity, so the model is likely to predict with less accuracy in neighborhoods with fewer pedestrians.

While people often walk along street segments and other pathways, straight-line distances were used in this study. Therefore, a commercial property that is within a 0.25-mile radius of a person's home may actually require walking further than 0.25 miles. Network distances were not used because micro-scale data on pedestrian activity, including pedestrian-only pathways, were not available.

The number of people walking in a particular neighborhood may also vary due to the overall condition of pedestrian facilities and attitudes towards walking in the neighborhood. These broader characteristics may

change over time. Future study is needed to identify broader geographic and cultural influences on pedestrian volumes.

The recommended San Francisco Pedestrian Volume model is a simple tool that can be used to develop rough estimates of pedestrian intersection crossing volumes. Additional research and testing is needed to refine the model. However, the model has a good overall fit, and the variables are statistically-significant and have a logical relationship with pedestrian volume. It is useful for providing general pedestrian crossing risk information to analyze pedestrian crashes and inform the pedestrian safety prioritization process. It will also be a valuable tool to estimate general pedestrian volumes that may occur as a result of future roadway design projects and land use changes

APPENDIX

TABLE OF CONTENTS

Appendix A: Intersection Pedestrian Count Summary

Appendix B: Memorandum from Authority Discussing Model Variables

Appendix C: Model Calibration Results

Appendix D: Model Results by Intersection

Appendix E: Model-to-Count Maps of Six Model Alternatives

Appendix F: Description of Model Variables

APPENDIX A: INTERSECTION PEDESTRIAN COUNT SUMMARY

San Francisco Pedestrian Activity Profile

Bob Schneider, UC Berkeley Safe Transportation Research & Education Center (SafeTREC)
Prepared for Fehr & Peers Transportation Consultants and the City of San Francisco
DRAFT—September 29, 2010

Purpose

This document describes part of the technical analysis being conducted to develop an intersection pedestrian volume model for the City of San Francisco. It focuses on how pedestrian volume patterns were calculated and used to extrapolate two-hour manual counts to weekly, annual, and five-year pedestrian volume estimates at 50 study intersections. Pedestrian volume patterns are important for a variety of reasons. They can be used to:

- *Estimate annual pedestrian exposure for crash analysis.* Pedestrian crashes are typically reported on an annual basis, so a crash rate can be calculated as the annual number of pedestrian crashes divided by the estimated annual pedestrian crossings at an intersection.
- *Calculate average daily pedestrian volume.* Having continuous, hourly pedestrian counts near an intersection can be used to calculate the average pedestrian volume on weekdays, weekend days, or an average day over the entire year (similar to annual average daily traffic, or AADT).
- *Compare pedestrian counts taken at different times at different locations.* Understanding how pedestrian activity levels change throughout the day makes it possible to use an adjustment factor to compare a two-hour morning count at one location with a two-hour afternoon count at another location.

Manual Pedestrian Counts

The San Francisco Municipal Transportation Agency (SFMTA) collected pedestrian volume counts at 50 intersections throughout the City (Figure 1). The counts represented the sum of all pedestrians who crossed each leg of the intersection during a two-hour period. Pedestrians were counted each time they crossed in or within 50 feet of the marked or unmarked crosswalk. At three-leg intersections, pedestrians using the "sidewalk leg" were also counted so total volumes could be compared across all intersections. 25 locations were counted in September 2009, and 25 locations were counted in July 2010 and August 2010 (Table 1).

Automated Pedestrian Counts

SFMTA used automated counters to document typical weekly pedestrian activity patterns at the study intersections. Several counters were rotated among locations near 25 of the study intersections between March 2010 and September 2010. The sensors were installed on a pole at waist height and pointed across the sidewalk so that a pedestrian was counted each time they crossed the infrared beam. Each automated counter collected continuous, hourly pedestrian counts. The devices were in place for three to four weeks at each location. The Memorial Day and Fourth of July holidays were removed from the analysis. It was assumed that the location of the sensor on the sidewalk would have a similar overall pedestrian volume pattern as the adjacent intersection crossings.

Figure 1. San Francisco Pedestrian Volume Model Study Intersections

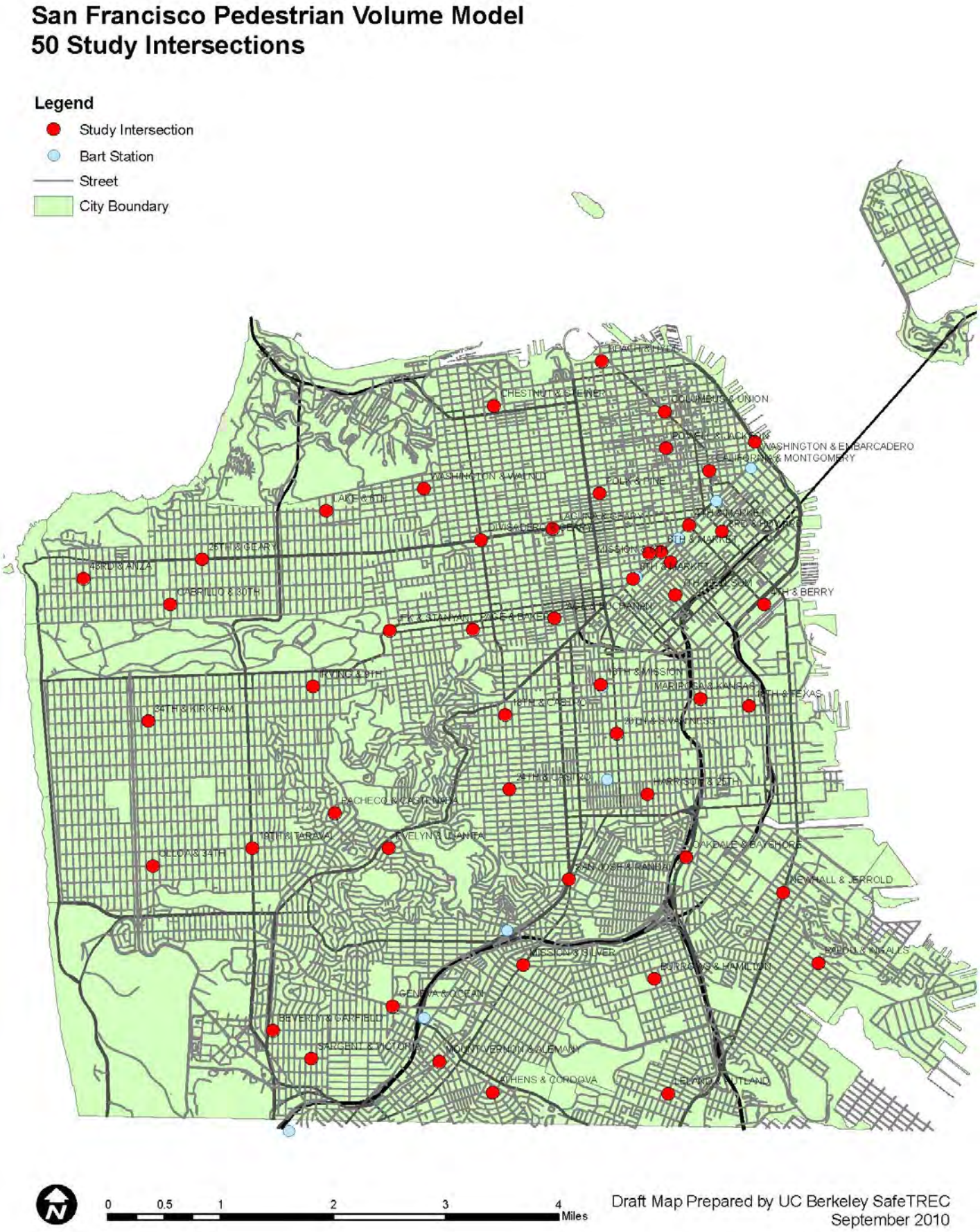

Table 1. Manual Pedestrian Counts at 50 Study Intersections

Location Information			Manual Count Information				
Intersection	**General Land Use Category**	**Reasoning**	**Date**	**Weekday**	**Weather**	**Time**	**Two-Hour Volume**
4th St. & Market	Central Business District	Top 5 High Incidence 4/28/09	9/17/2009	Thursday	75, sunny	4-6PM	20,084
8th St. & Market	Central Business District	Top 5 High Incidence 4/28/09, Market St	9/17/2009	Thursday	75, sunny	4-6PM	6,570
6th St. & Market	High-Density, Mixed-Use	Top 5 High Incidence 4/28/09	9/16/2009	Wednesday	71, sunny	4-6PM	6,024
California & Montgomery	Central Business District		8/11/2010	Wednesday	61, overcast with some sun	4-6PM	5,514
Beach & Hyde	Tourist Area	City Planning's Fisherman's Wharf Counts	9/16/2009	Wednesday	71, sunny, then foggy	4-6PM	4,062
Columbus & Union	Mid-Density, Mixed-Use		8/18/2010	Wednesday	68, sunny, nice	4-6PM	3,462
16th St. & Mission	Mid-Density, Mixed-Use	High Incidence 4/20/09 - not SOMA	9/15/2009	Tuesday	60, sunny	7-9AM	3,391
Chestnut & Steiner[1]	Mid-Density, Mixed-Use	Suspected High Volume Not Near Transit	9/15/2009	Tuesday	67, sunny	4-6PM	2,548
3rd St. & Howard	Central Business District	MTC Regional Count Site	9/8/2009	Tuesday	66, sunny, windy	4-6PM	2,365
Jackson & Powell	High-Density, Mixed-Use		8/10/2010	Tuesday	70, cloudy, cold	4-6PM	2,279
6th St. & Mission	High-Density, Mixed-Use	Top 5 High Incidence 4/28/09	9/16/2009	Wednesday	71, clear	4-6PM	2,198
Divisadero & Geary	Mid-Density, Mixed-Use	MTC Regional Count Site	9/10/2009	Thursday	70, clear	4-6PM	1,808
Pine & Polk	High-Density, Mixed-Use		8/24/2010	Tuesday	90, HOT, windy at times	4-6PM	1,551
18th St. & Castro	Low-Density, Mixed-Use	High Incidence 4/20/09 - not SOMA	9/10/2009	Thursday	80, clear	4-6PM	1,375
Mission & Silver	Low-Density, Mixed-Use	High Incidence 4/20/09 - not SOMA	9/17/2009	Thursday	68, clear, dry	4-6PM	1,374
24th St. & Castro	Low-Density, Mixed-Use	Duratherm Installation Counts	9/15/2009	Tuesday	67, sunny, then foggy	4-6PM	1,341
7th St. & Folsom	High-Density, Mixed-Use	MTC Regional Count Site	9/17/2009	Thursday	62, overcast	7-9AM	1,195
9th Ave. & Irving	Low-Density, Mixed-Use	Signal Changes/Spatial Distribution	9/15/2009	Tuesday	60, sunny	7-9AM	1,192
4th St. & Berry	High-Density, Mixed-Use		8/19/2010	Thursday	69, clear, windy	4-6PM	1,155
Golden Gate & Jones	High-Density, Mixed-Use	Top 5 High Incidence 4/28/09	9/17/2009	Thursday	62, sunny	7-9AM	1,071
Embarcadero & Washington	Tourist Area	MTC Regional Count Site	9/10/2009	Thursday	80, sunny, warm	4-6PM	1,008
JFK & Stanyan	Mid-Density, Mixed-Use	PMP Counts/GG Park	9/17/2009	Thursday	75, sunny, clear	4-6PM	831
Geneva & Ocean	Residential	MTC Regional Count Site	9/10/2009	Thursday	80, sunny, warm	4-6PM	808
25th Ave. & Geary	Low-Density, Mixed-Use	Spatial Distribution	9/9/2009	Wednesday	57, gloomy overcast	7-9AM	765
19th Ave. & Taraval	Low-Density, Mixed-Use	High Incidence 4/20/09 - not SOMA	9/9/2009	Wednesday	64, foggy , cool	4-6PM	693
20th St. & South Van Ness	Mid-Density, Mixed-Use		7/20/2010	Tuesday	65, partly cloudy[2]	4-6PM	565
Randall & San Jose	Low-Density, Mixed-Use	Bike Counts	9/16/2009	Wednesday	60, foggy, chilly	7-9AM	533
Geary & Laguna	Mid-Density, Mixed-Use	High Incidence 4/20/09 - not SOMA, Geary BRT	9/16/2009	Wednesday	60, overcast	7-9AM	487
25th St. & Harrison	Low-Density, Mixed-Use		7/22/2010	Thursday	66, partly cloudy[2]	4-6PM	473
18th St. & Texas	Low-Density, Mixed-Use		8/3/2010	Tuesday	64, sunny, slight breeze, cool, pleasant	4-6PM	226
Buchanan & Page	Low-Density, Mixed-Use		7/28/2010	Wednesday	65, sunny	4-6PM	214
Baker & Page	Low-Density, Mixed-Use		8/11/2010	Wednesday	61, foggy, not too cold	4-6PM	206
Leland & Rutland	Residential		8/3/2010	Tuesday	64, overcast	4-6PM	191
Bayshore & Oakdale	Mid-Density, Mixed-Use	Lowe's under construction at Bayshore / Cortland	7/22/2010	Thursday	66, partly cloudy[2]	4-6PM	142
6th Ave. & Lake	Low-Density, Mixed-Use		8/5/2010	Thursday	65, foggy, cold	4-6PM	140
3rd St. & Jerrold	Low-Density, Mixed-Use		8/26/2010	Thursday	65, clouds, wind	4-6PM	121
Alemany & Mount Vernon	Residential		8/10/2010	Tuesday	70, cold, foggy	4-6PM	92
Beverly & Garfield	Residential		8/10/2010	Tuesday	70, cloudy, cold	4-6PM	91
Evelyn & Juanita	Residential		8/25/2010	Wednesday	78, semi overcast	4-6PM	88
Walnut & Washington	Low-Density, Mixed-Use		8/3/2010	Tuesday	64, foggy, cold	4-6PM	69
43rd Ave. & Anza	Residential		8/17/2010	Tuesday	68, sunny	4-6PM	62
Ingalls & Palou	Residential	Spatial Distribution, future redevelopment	9/17/2009	Thursday	75, sunny, clear	4-6PM	60
34th Ave. & Kirkham	Residential		8/17/2010	Tuesday	68, sunny, breezy	4-6PM	60
Athens & Cordova	Residential		8/11/2010	Wednesday	61, fog, almost drizzle, windy, cold	4-6PM	51
Kansas & Mariposa	Mid-Density, Mixed-Use		8/26/2010	Thursday	65, sunny	4-6PM	50
30th Ave. & Cabrillo	Residential		8/11/2010	Wednesday	61, cloudy	4-6PM	49
34th Ave. & Ulloa	Residential	Spatial Distribution/Residential/Future Signal on Sunset	9/9/2009	Wednesday	57, overcast	7-9AM	44
Castenada & Pacheco	Residential		8/24/2010	Tuesday	90, clear, hot	4-6PM	38
Sargent & Victoria	Residential		8/25/2010	Wednesday	78, fair	4:30-6:30PM	36
Burrows & Hamilton	Residential		8/10/2010	Tuesday	70, sunny, windy, freezing	4-6PM	10

1) Location is a 3-leg intersection, but the fourth leg (sidewalk side) is counted for comparison with other 4-leg intersections.

2) Weather observations were estimated from National Weather Service daily high temperature and general daily cloud cover information (http://www.nws.noaa.gov/climate/index.php?wfo=mtr).

Adjustment Factors

Four types of adjustment factors were used in the analysis. They included automated counter, temporal, weather, and land use adjustment factors.

Automated Counter Adjustment Factor

The automated counter adjustment factor accounted for the tendency for the sensor to miss counting pedestrians when they walked side-by-side. SFMTA took 19 15-minute period manual counts at automated counter locations during Summer 2010 to test the amount of undercounting that occurred at different pedestrian volumes. These San Francisco validation counts were supplemented by 32 15-minute period validation counts from Alameda County in 2008. Results showed that undercounting was relatively modest at low-volume locations but more significant at higher-volume locations. The observations were used to create a conversion function to account for undercounting (Figure 2). It was applied before the weekly volume patterns were calculated.

Figure 2. Automated Count to Manual Count Conversion Function

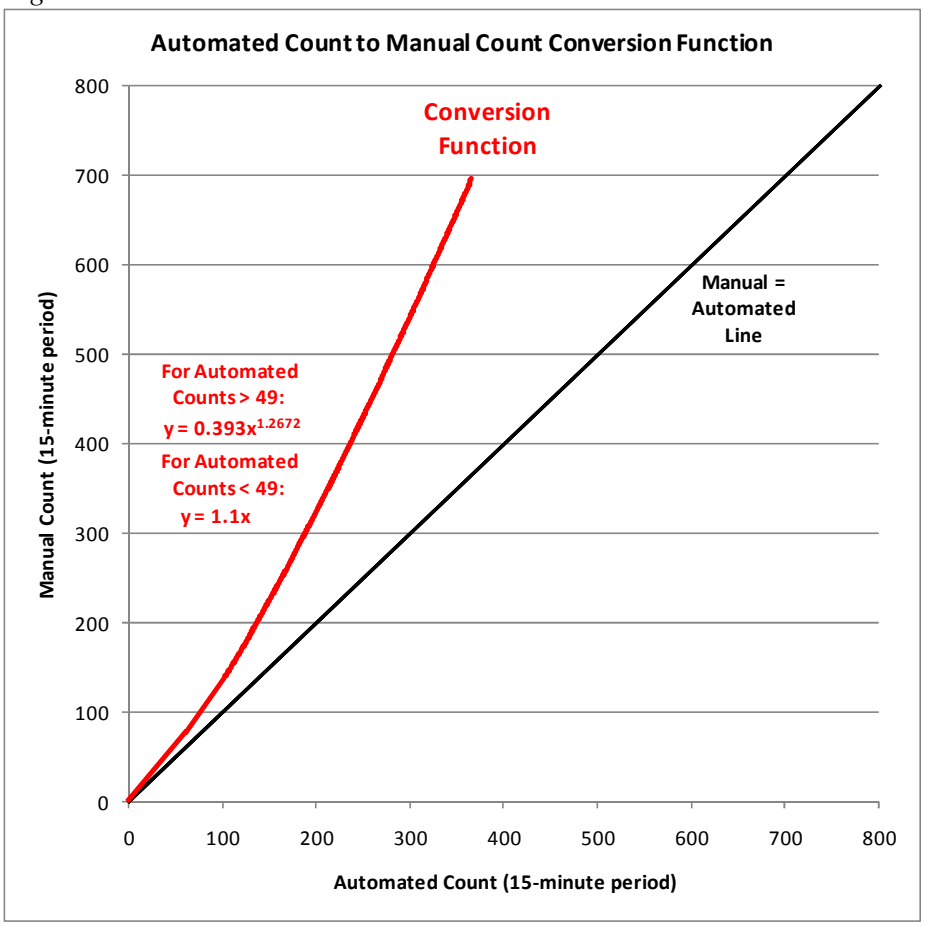

Notes:

1) This 15-minute period conversion function was adjusted for use with the 1-hour period data in San Francisco.

2) Undercounting is likely to depend on the width and design of the sidewalk in addition to the volume of pedestrians. However, this general conversion function was adequate to account for the main source of undercounting error in San Francisco.

Temporal Adjustment Factors
The automated counter data were downloaded, reviewed, cleaned, adjusted for undercounting, and used to identify the typical weekly volume pattern for the location near each intersection (Appendix A). These weekly pedestrian activity patterns were used to extrapolate the two-hour manual count at each intersection to a typical weekly volume. If each hour of the week had exactly the same number of pedestrians, each two-hour period would represent 1.19% (2 hours/168 hours) of the weekly volume. However, the automated counter data showed that the two-hour manual count periods at some locations have more than twice this proportion of the weekly volume. Further, there are several distinct pedestrian volume patterns among the study intersections, so it is important to use location-specific temporal adjustment factors to increase the accuracy of the weekly and annual volume estimates.

Land Use Adjustment Factors
The automated counters had captured pedestrian volume patterns at half of the study locations by September 2010. It was necessary to make assumptions about the pedestrian volume patterns at the remaining 25 locations. To do this, each of the 25 locations with a pedestrian volume pattern was classified into six general land use categories: 1) Central Business District, 2) High-Density, Mixed-Use, 3) Mid-Density, Mixed-Use, 4) Low-Density, Mixed-Use, 5) Residential, and 6) Tourist Area (Table 2). Each of these land use types has a slightly different pedestrian volume pattern. For example, Central Business District and High-Density, Mixed-Use locations tended to have a smaller proportion of weekly pedestrian activity on weekday afternoons between 4 p.m. and 6 p.m. than other locations (e.g., they have more pedestrian activity during the lunch period, evenings, or weekends). Therefore, afternoon peak-period manual counts taken in these types of locations need to be multiplied by a larger factor to estimate to the weekly volume correctly.

Table 2. Land Use Adjustment Factors for Weekday 4 p.m. to 6 p.m. Counts

Factors to extrapolate a typical 4-6 p.m. weekday (Tu, W, Th) count to estimated weekly volume

Land Use Type	Definition	Average % of Week	Average Factor
Central Business District	>12,000 jobs within 0.25 miles	1.89%	52.91
High-Density, Mixed-Use	5,000-11,999 jobs within 0.25 miles	1.56%	64.06
Mid-Density, Mixed-Use	2,500-4,999 jobs within 0.25 miles	2.05%	48.67
Low-Density, Mixed-Use	875-2,500 jobs within 0.25 miles	2.14%	46.82
Residential	<875 jobs within 0.25 miles	2.29%	43.64
Tourist Area	Within 200m of Bay, north of China Basin; includes all #s of jobs	2.22%	45.11
Average of All Land Uses		1.99%	50.23

Weather Adjustment Factors

The final adjustment factor accounted for differences in pedestrian volumes by weather. Accurate historic weather data for specific locations in San Francisco were not available to match to the automated counter data. Instead, the weather adjustments were based on the adjustment factors developed from 13 locations in Alameda County (Table 3). These Alameda County locations had accurate hourly weather data from three weather stations in different parts of the county to match with continuous hourly counts from April 2008 to May 2009. Weather adjustment factors were applied when San Francisco data collectors noted that it was "cloudy" on their data collection forms (no observation periods were "cold" or "rainy"). The analysis assumes that San Francisco and Alameda County pedestrians respond similarly to specific weather conditions.

Table 3. Weather Adjustment Factors from Alameda County Study

Counts taken under the following weather conditions were adjusted to match counts taken under "typical" conditions (e.g., average of all counts taken throughout the year):		
Weather Condition	**Definition**	**Weekday Weather Adjustment Factor**
Cool	<=50 degrees Fahrenheit (10 degrees Celsius) during first count hour[1]	1.10
Cloudy	<=0.6 of expected solar radiation (Langleys per day) during first count hour[1,2]	1.11
Rain	>=0.01 inch (0.254 mm) of precipitation during any count hour[4]	1.27

1) Source = California Irrigation Management Information System, 2008-2009 (Mills College, Union City, and Pleasanton weather stations).

2) Solar radiation measurements from the previous 4 to 10 years at each of the three Aalmeda County weather stations were used to calculate the expected solar radiation measuement for every hour of the year. The weather condition was determined to be "cloudy" if the ratio of the current measurement was <= 0.6 of the expected solar radiation for that specific hour. The threshhold was set at 0.6 to match as closely as possible to field data collectors' subjective determinations of when the weather was "cloudy".

Estimated Pedestrian Volumes

The two-hour manual count at each of the 50 intersections was multiplied by the appropriate adjustment factors to estimate a weekly intersection pedestrian volume. This weekly volume estimate was then multiplied by 52.18 (365.25 days in a year/7 days in a week) to estimate the annual intersection volume. Since the July, August, and September count periods may not represent the average pedestrian volume for the year (e.g., they might be higher than average because of the typically nice weather), seasonal adjustments could be incorporated by the City in the future to provide even more accurate estimates of annual volumes. Finally, the annual pedestrian volume was multiplied by five to produce a five-year pedestrian intersection volume estimate. This five-year volume estimate was used control for exposure and estimate pedestrian crash risk (e.g., reported crashes per 10 million pedestrian crossings) at several of the study intersections (Table 4).

Table 4. Estimated Weekly, Annual, and 5-Year Pedestrian Volumes and Crash Risk at San Francisco Study Intersections

Location Information		Manual Count Information					Intersection Volume Estimates						Intersection Crash Risk	
Intersection	General Land Use Category	Date	Weekday	Weather	Time	Two-Hour Volume	Weather Adjustment	Week Adjustment	Estimated Weekly Volume	Year Adjustment	Estimated Annual Volume	Estimated Five-Year Volume	Reported Ped Crashes (7/04-6/08)	Ped Crashes per 10M Crossings[5]
4th St. & Market	Central Business District	9/17/2009	Thursday	75, sunny	4-6PM	20,084	1.00	37.15	746,121	52.18	38,931,507	194,657,535	10	0.51
6th St. & Market	High-Density, Mixed-Use	9/16/2009	Wednesday	71, sunny	4-6PM	6,024	1.00	58.52	352,524	52.18	18,394,224	91,971,119	18	1.96
California & Montgomery[2]	Central Business District	8/11/2010	Wednesday	61, overcast with some sun	4-6PM	5,514	1.00	52.91	291,746	52.18	15,222,876	76,114,380	1	0.13
8th St. & Market	Central Business District	9/17/2009	Thursday	75, sunny	4-6PM	6,570	1.00	40.86	268,450	52.18	14,007,348	70,036,740	6	0.86
16th St. & Mission	Mid-Density, Mixed-Use	9/15/2009	Tuesday	60, sunny	7-9AM	3,391	1.00	67.61	229,266	52.18	11,962,747	59,813,734	10	1.67
Beach & Hyde	Tourist Area	9/16/2009	Wednesday	71, sunny, then foggy	4-6PM	4,062	1.00	46.47	188,761	52.18	9,849,287	49,246,433	4	0.81
3rd St. & Howard	Central Business District	9/8/2009	Tuesday	66, sunny, windy	4-6PM	2,365	1.00	74.73	176,736	52.18	9,221,855	46,109,277	4	0.87
Columbus & Union[2]	Mid-Density, Mixed-Use	8/18/2010	Wednesday	68, sunny, nice	4-6PM	3,462	1.00	48.67	168,496	52.18	8,791,857	43,959,283	6	1.36
Jackson & Powell[2,3]	High-Density, Mixed-Use	8/10/2010	Tuesday	70, cloudy, cold	4-6PM	2,279	1.11	64.06	162,052	52.18	8,455,639	42,278,194	0	0.00
9th Ave. & Irving	Low-Density, Mixed-Use	9/15/2009	Tuesday	60, sunny	7-9AM	1,192	1.00	133.80	159,490	52.18	8,321,939	41,609,697	1	0.24
Chestnut & Steiner[1]	Mid-Density, Mixed-Use	9/15/2009	Tuesday	67, sunny	4-6PM	2,548	1.00	59.15	150,714	52.18	7,864,052	39,320,258	2	0.51
6th St. & Mission	High-Density, Mixed-Use	9/16/2009	Wednesday	71, clear	4-6PM	2,198	1.00	56.03	123,154	52.18	6,425,997	32,129,983	11	3.42
Pine & Polk[2]	High-Density, Mixed-Use	8/24/2010	Tuesday	90, HOT, windy at times	4-6PM	1,551	1.00	64.06	99,357	52.18	5,184,309	25,921,547	3	1.16
7th St. & Folsom	High-Density, Mixed-Use	9/17/2009	Thursday	62, overcast	7-9AM	1,195	1.11	64.19	85,145	52.18	4,442,735	22,213,677	1	0.45
24th St. & Castro	Low-Density, Mixed-Use	9/15/2009	Tuesday	67, sunny, then foggy	4-6PM	1,341	1.00	63.49	85,140	52.18	4,442,488	22,212,441	1	0.45
18th St. & Castro	Low-Density, Mixed-Use	9/10/2009	Thursday	80, clear	4-6PM	1,375	1.00	56.29	77,399	52.18	4,038,556	20,192,781	8	3.96
4th St. & Berry[2]	High-Density, Mixed-Use	8/19/2010	Thursday	69, clear, windy	4-6PM	1,155	1.00	64.06	73,989	52.18	3,860,656	19,303,280	0	0.00
Golden Gate & Jones	High-Density, Mixed-Use	9/17/2009	Thursday	62, sunny	7-9AM	1,071	1.00	69.01	73,910	52.18	3,856,503	19,282,515	13	6.74
25th Ave. & Geary	Low-Density, Mixed-Use	9/9/2009	Wednesday	57, gloomy overcast	7-9AM	765	1.11	81.63	69,316	52.18	3,616,816	18,084,079	2	1.11
Mission & Silver[2]	Low-Density, Mixed-Use	9/17/2009	Thursday	68, clear, dry	4-6PM	1,374	1.00	46.82	64,331	52.18	3,356,683	16,783,415	8	4.77
Divisadero & Geary	Mid-Density, Mixed-Use	9/10/2009	Thursday	70, clear	4-6PM	1,808	1.00	34.24	61,906	52.18	3,230,162	16,150,812	4	2.48
Geneva & Ocean	Residential	9/10/2009	Thursday	80, sunny, warm	4-6PM	808	1.00	62.98	50,888	52.18	2,655,255	13,276,274	3	2.26
Embarcadero & Washington	Tourist Area	9/10/2009	Thursday	80, sunny, warm	4-6PM	1,008	1.00	47.36	47,739	52.18	2,490,947	12,454,733	2	1.61
Geary & Laguna	Mid-Density, Mixed-Use	9/16/2009	Wednesday	60, overcast	7-9AM	487	1.11	71.16	38,467	52.18	2,007,151	10,035,755	3	2.99
JFK & Stanyan	Mid-Density, Mixed-Use	9/17/2009	Thursday	75, sunny, clear	4-6PM	831	1.00	41.71	34,661	52.18	1,808,562	9,042,810	0	0.00
19th Ave. & Taraval	Low-Density, Mixed-Use	9/9/2009	Wednesday	64, foggy , cool	4-6PM	693	1.11	36.47	28,054	52.18	1,463,808	7,319,041	7	9.56
20th St. & South Van Ness	Mid-Density, Mixed-Use	7/20/2010	Tuesday	65, partly cloudy[4]	4-6PM	565	1.00	45.53	25,724	52.18	1,342,265	6,711,325	0	0.00
25th St. & Harrison[2]	Low-Density, Mixed-Use	7/22/2010	Thursday	66, partly cloudy[4]	4-6PM	473	1.00	46.82	22,146	52.18	1,155,539	5,777,697	0	0.00
Randall & San Jose	Low-Density, Mixed-Use	9/16/2009	Wednesday	60, foggy, chilly	7-9AM	533	1.11	30.89	18,275	52.18	953,587	4,767,935	2	4.19
Baker & Page[2]	Low-Density, Mixed-Use	8/11/2010	Wednesday	61, foggy, not too cold	4-6PM	206	1.11	46.82	10,706	52.18	558,617	2,793,083	0	0.00
18th St. & Texas[2]	Low-Density, Mixed-Use	8/3/2010	Tuesday	64, sunny, slight breeze, cool, pleasant	4-6PM	226	1.00	46.82	10,581	52.18	552,118	2,760,591	0	0.00
Buchanan & Page	Low-Density, Mixed-Use	7/28/2010	Wednesday	65, sunny	4-6PM	214	1.00	47.35	10,133	52.18	528,720	2,643,601	1	3.78
Leland & Rutland[2]	Residential	8/3/2010	Tuesday	64, overcast	4-6PM	191	1.11	43.64	9,252	52.18	482,762	2,413,811	0	0.00
6th Ave. & Lake[2]	Low-Density, Mixed-Use	8/5/2010	Thursday	65, foggy, cold	4-6PM	140	1.11	46.82	7,276	52.18	379,642	1,898,212	2	10.54
Bayshore & Oakdale[2]	Mid-Density, Mixed-Use	7/22/2010	Thursday	66, partly cloudy[4]	4-6PM	142	1.00	48.67	6,911	52.18	360,613	1,803,067	1	5.55
3rd St. & Jerrold	Low-Density, Mixed-Use	8/26/2010	Thursday	65, clouds, wind	4-6PM	121	1.11	43.51	5,844	52.18	304,923	1,524,613	0	0.00
Alemany & Mount Vernon[2]	Residential	8/10/2010	Tuesday	70, cold, foggy	4-6PM	92	1.11	43.64	4,457	52.18	232,535	1,162,673	1	8.60
Beverly & Garfield[2]	Residential	8/10/2010	Tuesday	70, cloudy, cold	4-6PM	91	1.11	43.64	4,408	52.18	230,007	1,150,036	1	8.70
34th Ave. & Ulloa	Residential	9/9/2009	Wednesday	57, overcast	7-9AM	44	1.11	85.42	4,172	52.18	217,684	1,088,422	0	0.00
Walnut & Washington[2]	Low-Density, Mixed-Use	8/3/2010	Tuesday	64, foggy, cold	4-6PM	69	1.11	46.82	3,586	52.18	187,109	935,547	0	
Athens & Cordova	Residential	8/11/2010	Wednesday	61, fog, almost drizzle, windy, cold	4-6PM	51	1.11	59.73	3,381	52.18	176,432	882,161	0	
30th Ave. & Cabrillo	Residential	8/11/2010	Wednesday	61, cloudy	4-6PM	49	1.11	50.94	2,771	52.18	144,567	722,837	1	
Sargent & Victoria	Residential	8/25/2010	Wednesday	78, fair	4:30-6:30PM	36	1.00	75.12	2,704	52.18	141,108	705,538	1	
34th Ave. & Kirkham	Residential	8/17/2010	Tuesday	68, sunny, breezy	4-6PM	60	1.00	43.54	2,612	52.18	136,311	681,557	1	
Evelyn & Juanita	Residential	8/25/2010	Wednesday	78, semi overcast	4-6PM	88	1.00	28.53	2,511	52.18	131,002	655,008	0	
Kansas & Mariposa[2]	Mid-Density, Mixed-Use	8/26/2010	Thursday	65, sunny	4-6PM	50	1.00	48.67	2,434	52.18	126,977	634,883	0	
43rd Ave. & Anza	Residential	8/17/2010	Tuesday	68, sunny	4-6PM	62	1.00	33.67	2,088	52.18	108,925	544,624	1	
Castenada & Pacheco	Residential	8/24/2010	Tuesday	90, clear, hot	4-6PM	38	1.00	42.33	1,609	52.18	83,931	419,657	1	
Ingalls & Palou	Residential	9/17/2009	Thursday	75, sunny, clear	4-6PM	60	1.00	24.41	1,465	52.18	76,421	382,104	0	
Burrows & Hamilton[2]	Residential	8/10/2010	Tuesday	70, sunny, windy, freezing	4-6PM	10	1.00	43.64	436	52.18	22,771	113,854	1	

1) Location is a 3-leg intersection, but the fourth leg (sidewalk side) is counted for comparison with other 4-leg intersections.

2) No continuous data available to estimate week adjustment factor at location. Week adjustment factor was generated from average values of other locations in same land use category with automated counts.

3) Location was counted for 1.75 hours (4:15 p.m. to 6:00 p.m.), so the 2-hour count has been extrapolated by multiplying the original count by (2/1.75).

4) Weather observations were estimated from National Weather Service daily high temperature and general daily cloud cover information (http://www.nws.noaa.gov/climate/index.php?wfo=mtr).

5) Due to the infrequent nature of pedestrian crashes, a single crash can make a large difference in the crash rate, especially at intersections with low pedestrian volumes. Therefore, crash rates were not calculated for intersections with fewer than 200,000 estimated pedestrian crossings per year.

Next Steps

The estimated annual pedestrian volume at each study intersection will be used as the dependent variable for developing several potential San Francisco intersection pedestrian volume models. The models will identify the statistical relationship between a variety of independent variables (land use, transportation infrastructure, neighborhood socioeconomics, and characteristics of the surrounding area) and pedestrian volume. Ordinary least squares models will be tested. Log-linear specifications of the models will also be applied to avoid predicting negative values at some low-volume intersections. The specification with the best overall model fit and intuitive explanatory variables will be recommended.

The San Francisco County Transportation Agency (SFCTA) has calculated a set of 13 independent variables at three different buffer radii around each study intersection (Appendix B). There are several issues related to the independent variables that require further discussion.

- The commercial retail employment variable includes workers in corporate offices for retail companies. This causes the geographic distribution of retail workers not to match the distribution of retail stores on streets in a few parts of the city. There may be ways to adjust the retail employment variable to represent the distribution of pedestrian-generating, street-level retail more accurately in these areas.
- SafeTREC has created an additional variable representing the average land surface slope in the buffer areas around each intersection. However, the City may have GIS data on the slope of road segments adjacent to the study intersections, so these values could be used instead of the land surface slope.
- A variable representing the presence of metered on-street parking or the hourly rate of metered on-street parking should be considered.
- There is a high level of correlation between some of the land use variables. Since correlated variables are not independent, they cannot be included in the same model. Therefore, it may be necessary to use proxies for some variables.

A similar modeling effort was conducted by SafeTREC in Alameda County. The 2009 version of the Alameda County model was applied to estimate the weekly pedestrian crossing volume at each of the 50 study intersections in San Francisco (Table 5). These model estimates were compared with the weekly volumes from the San Francisco manual counts. This comparison suggests that:

- In general, the locations with higher predicted pedestrian volumes also have higher actual pedestrian volumes, and lower predicted pedestrian volumes also have lower actual volumes.
- There were many intersections where the Alameda County model did not predict the San Francisco pedestrian volumes accurately. In particular, the predicted pedestrian volume at some high-volume locations was much lower than the weekly volume estimate based on actual counts. This means that the Alameda County model estimates could be improved significantly by estimating a new pedestrian volume model based on San Francisco data.
- There is a high amount of variation in pedestrian volumes that is likely to remain unexplained, even if the San Francisco model includes more appropriate variables and more accurate parameter estimates for the local context. Therefore, the pedestrian volume estimates from the San Francisco pedestrian volume model may still differ from actual counts by 50% to 100% or more at some intersections.

The San Francisco analysis database and variable correlations are included in Appendices C and D.

Table 5. Alameda County Pedestrian Model Applied to San Francisco Study Intersections

ID	Intersection	Population within 0.5 mi.	Employment within 0.25 mi.	*Retail Employment within 0.25 mi.*	Est. Comm. Properties within 0.25 mi.[1]	BART stations within 0.1 mi.	Est. Weekly Volume from Alameda County Model[2]	Est. Weekly Volume from SF Counts	Absolute Difference (Observed - Predicted)
1005	CALIFORNIA & MONTGOMERY	20712	75346	*4974*	131	0	189,892	291,746	101,854
2	8TH & MARKET	32409	13719	*757*	20	1	107,896	268,450	160,554
27	4TH & MARKET	29366	28082	*9794*	257	0	103,928	746,121	642,192
10	16TH & MISSION	25289	3754	*1094*	29	1	79,675	229,266	149,590
1015	POWELL & JACKSON	44931	8622	*2583*	68	0	63,204	162,052	98,848
1008	POLK & PINE	49412	6941	*1458*	38	0	61,844	99,357	37,513
3	MARKET & 06TH	37917	11601	*2055*	54	0	61,819	352,524	290,706
20	03RD & HOWARD	8166	23753	*2492*	65	0	59,884	176,736	116,853
11	GOLDEN GATE & JONES	41386	9209	*1241*	33	0	58,484	73,910	15,426
26	MISSION & 06TH	32035	11524	*1919*	50	0	55,591	123,154	67,563
28	WASHINGTON & EMBARCADERO	3204	19999	*1700*	45	0	45,286	47,739	2,453
1034	COLUMBUS & UNION	37062	4034	*1812*	48	0	43,949	168,496	124,546
16	20TH & SOUTH VAN NE	30418	3293	*1066*	28	0	34,375	25,724	(8,651)
19	LAGUNA & GEARY	26868	4223	*989*	26	0	32,764	38,467	5,702
1019	PAGE & BUCHANAN	27586	2335	*844*	22	0	29,068	10,133	(18,935)
5	HARRISON & 25TH	28998	1300	*284*	7	0	27,149	22,146	(5,003)
22	DIVISADERO & GEARY	23385	3110	*320*	8	0	25,640	61,906	36,266
9	07TH & FOLSOM	15962	5208	*754*	20	0	23,718	85,145	61,426
13	CHESTNUT & STEINER	17708	3623	*1648*	43	0	23,641	150,714	127,074
24	25TH & GEARY	22874	1304	*500*	13	0	21,516	69,316	47,800
1026	PAGE & BAKER	23615	1132	*267*	7	0	21,436	10,706	(10,730)
7	18TH & CASTRO	17745	2210	*1139*	30	0	19,632	77,399	57,767
23	JFK & STANYAN	16888	3029	*397*	10	0	19,194	34,661	15,467
8	SAN JOSE & RANDALL	19995	894	*286*	8	0	17,377	18,275	898
1028	MOUNT VERNON & ALEMANY	19321	715	*242*	6	0	16,238	4,457	(11,781)
25	MISSION & SILVER	19003	896	*163*	4	0	16,173	64,331	48,158
15	24TH & CASTRO	16869	1510	*524*	14	0	16,085	85,140	69,055
4	BEACH & HYDE	9717	3664	*1719*	45	0	15,976	188,761	172,785
18	IRVING & 09TH	13704	2162	*906*	24	0	15,103	159,490	144,387
1014	WASHINGTON & WALNUT	12411	2035	*394*	10	0	12,592	3,586	(9,006)
1021	ATHENS & CORDOVA	15979	491	*144*	4	0	12,266	3,381	(8,885)
1011	34TH & KIRKHAM	15219	500	*90*	2	0	11,434	2,612	(8,822)
1029	SARGENT & VICTORIA	15320	371	*80*	2	0	11,233	2,704	(8,529)
1013	LAKE & 06TH	13030	1183	*309*	8	0	11,179	7,276	(3,903)
1	19TH & TARAVAL	13017	1025	*335*	9	0	10,868	28,054	17,186
1023	BURROWS & HAMILTON	14816	368	*67*	2	0	10,704	436	(10,268)
1033	CABRILLO & 30TH	14170	499	*72*	2	0	10,363	2,771	(7,592)
1016	BERRY & 04TH	1943	5589	*392*	10	0	10,040	73,989	63,949
9022	LELAND & RUTLAND	13801	475	*104*	3	0	10,006	9,252	(754)
1017	MARIPOSA & KANSAS	7286	3061	*484*	13	0	9,949	2,434	(7,515)
21	ULLOA & 34TH	12972	750	*142*	4	0	9,861	4,172	(5,689)
1024	BEVERLY & GARFIELD	13348	378	*74*	2	0	9,291	4,408	(4,882)
1032	43RD & ANZA	12852	552	*129*	3	0	9,285	2,088	(7,197)
912	OAKDALE & BAYSHORE	7410	2669	*356*	9	0	8,974	6,911	(2,063)
6	GENEVA & OCEAN	12490	434	*115*	3	0	8,643	50,888	42,245
17	PALOU & INGALLS	11287	866	*68*	2	0	8,314	1,465	(6,849)
14	3RD & JERROLD	8974	1203	*131*	3	0	6,887	5,844	(1,043)
1018	18TH & TEXAS	6357	2018	*473*	12	0	6,727	10,581	3,854
1030	PACHECO & CASTENADA	8809	438	*64*	2	0	4,923	1,609	(3,314)
1020	EVELYN & JUANITA	7316	607	*215*	6	0	4,102	2,511	(1,591)

1) Number of commercial retail properties within 0.25 miles was estimated from the total retail employment within 0.25 miles of each study intersection. The number of commercial properties within 0.25 miles of the 50 study intersections in Alameda County ranged from 0 to 50 with an average of 25.3. Retail employment within 0.25 miles of the 50 study intersections in San Francisco ranged from 64 to 9,794, with an average of 963. The estimated number of commercial properties was calculated by multiplying the retail employment value by (25.3/963).

2) The model formula used is the ordinary least squares model revised in 2009. It is 0.987 * Total population within 0.5 mi. of the intersection + 2.19 * Total employment within 0.25 mi. of the intersection + 71.1 * Number of commercial retail properties within 0.25 mi. of the intersection + 49,300 * Number of regional transit stations within 0.1 mi. of the intersection - 4850.

Appendix A. Pedestrian Volume Pattern Graphs

4th Street & Market Weekly Pedestrian Volume Pattern

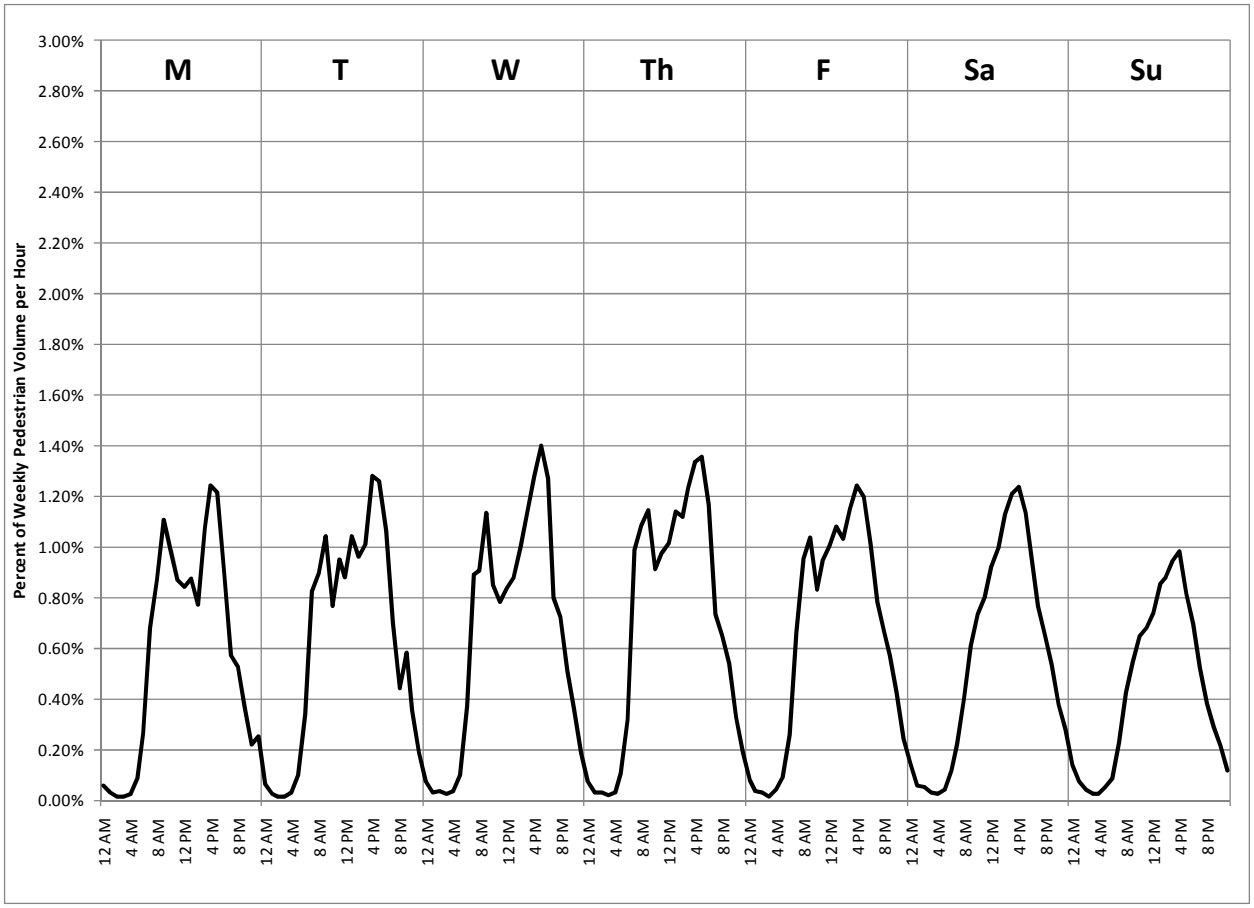

8th Street & Market Weekly Pedestrian Volume Pattern

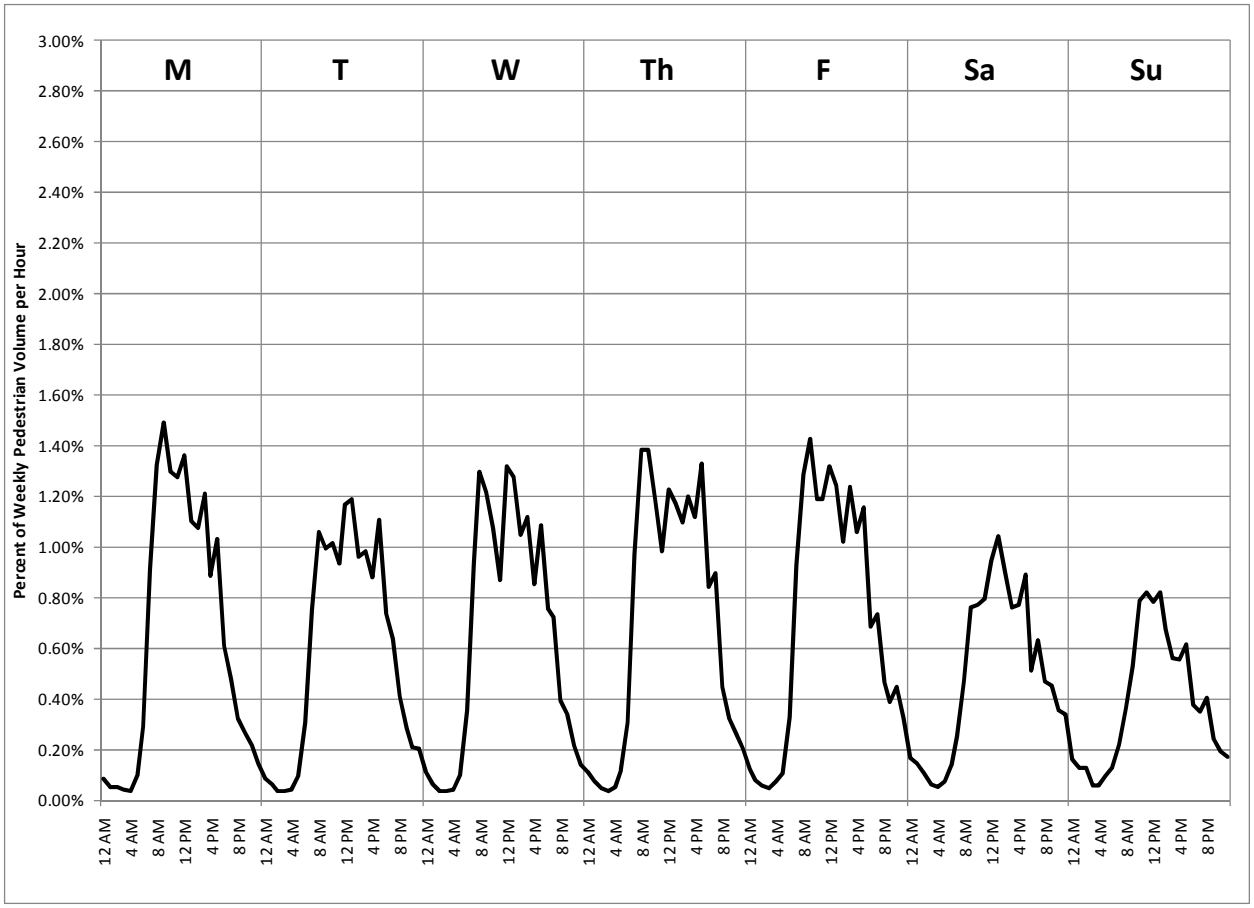

3rd Street & Howard Weekly Pedestrian Volume Pattern

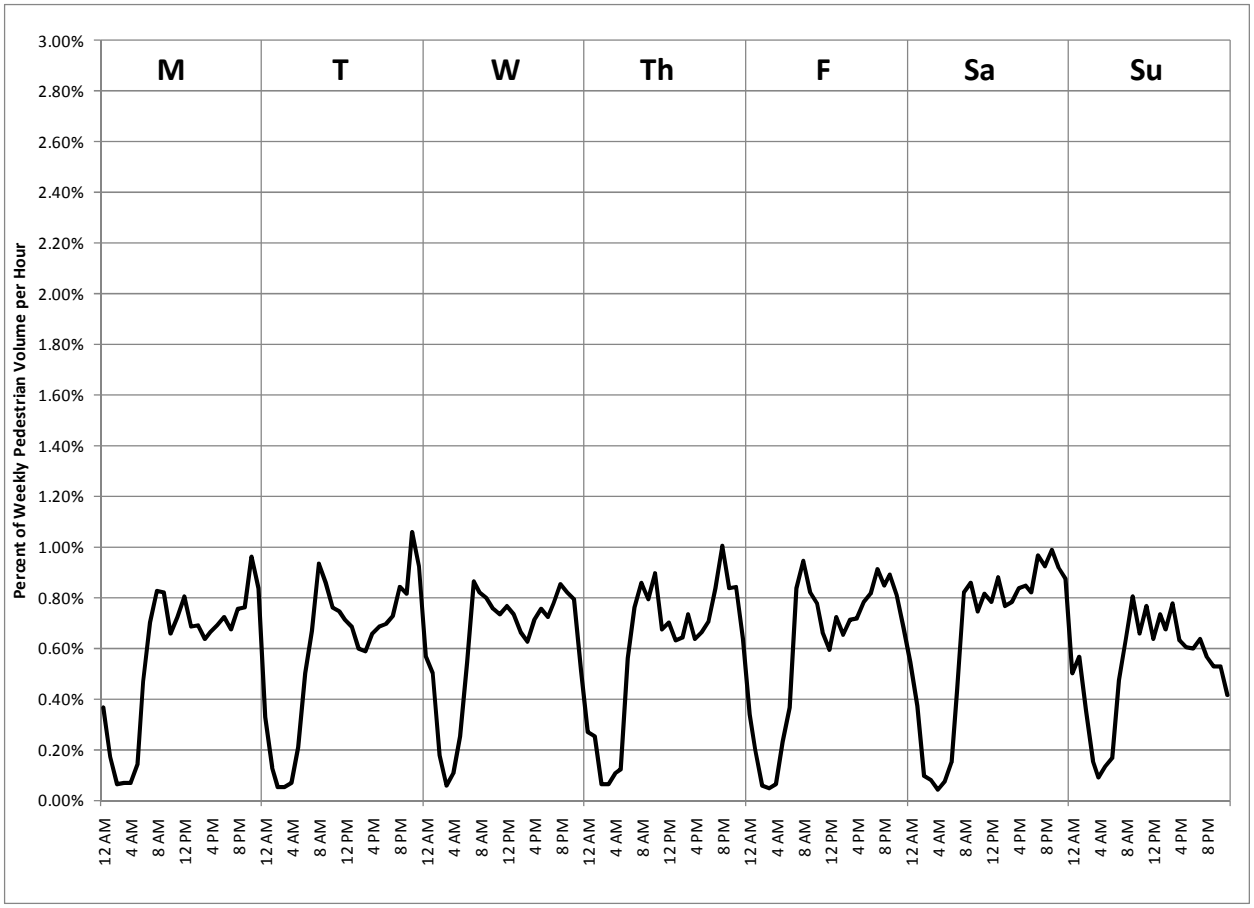

6th Street & Market Weekly Pedestrian Volume Pattern

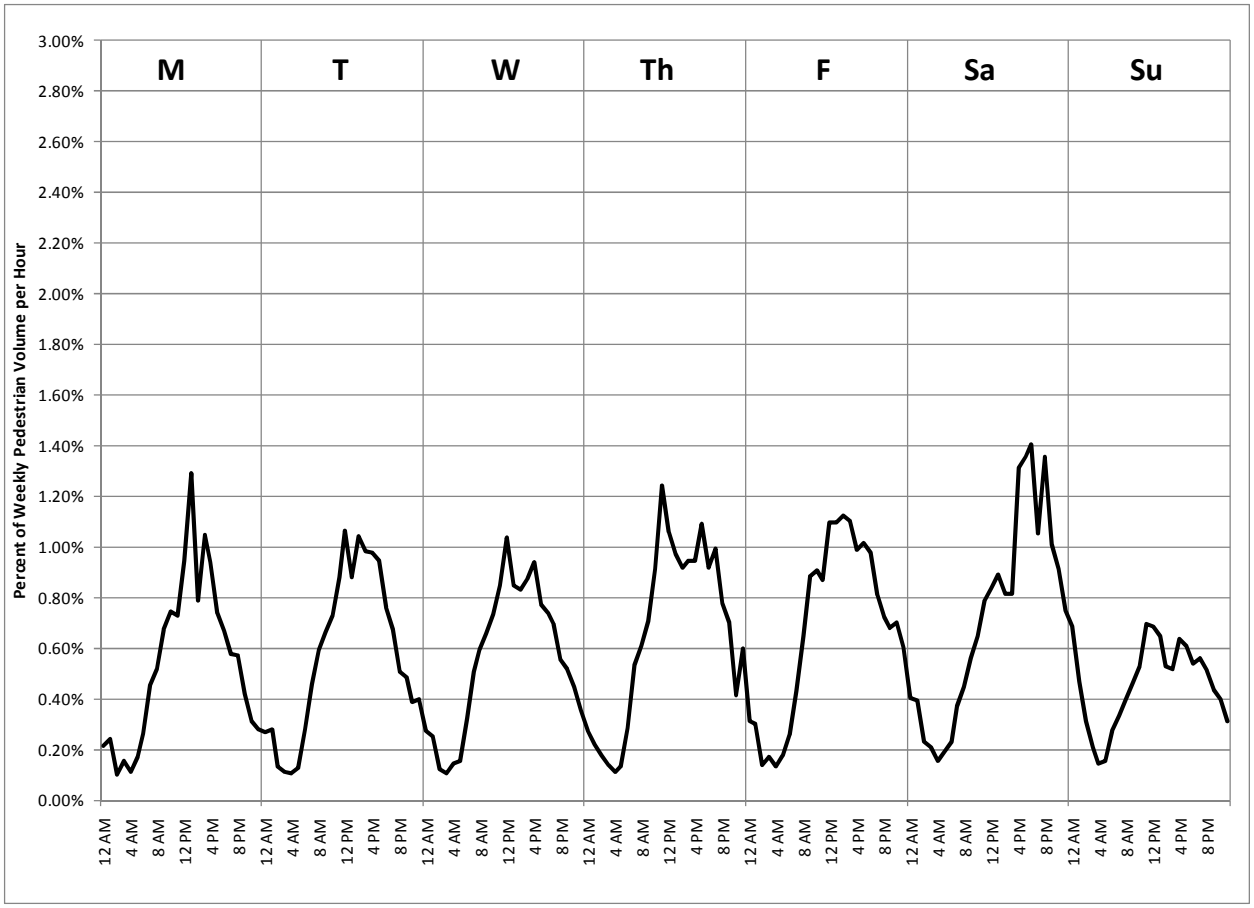

6th Street & Mission Weekly Pedestrian Volume Pattern

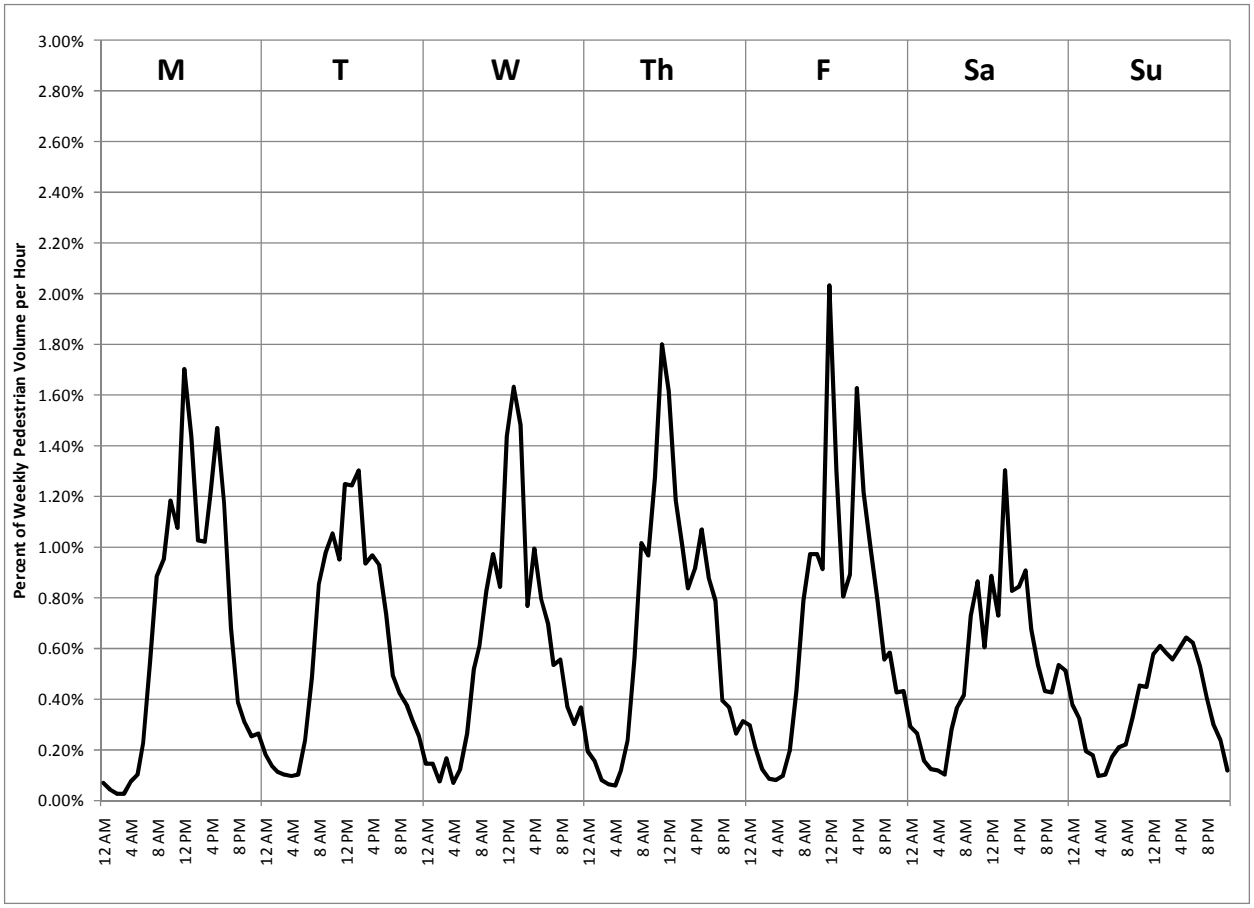

7th Street & Folsom Weekly Pedestrian Volume Pattern

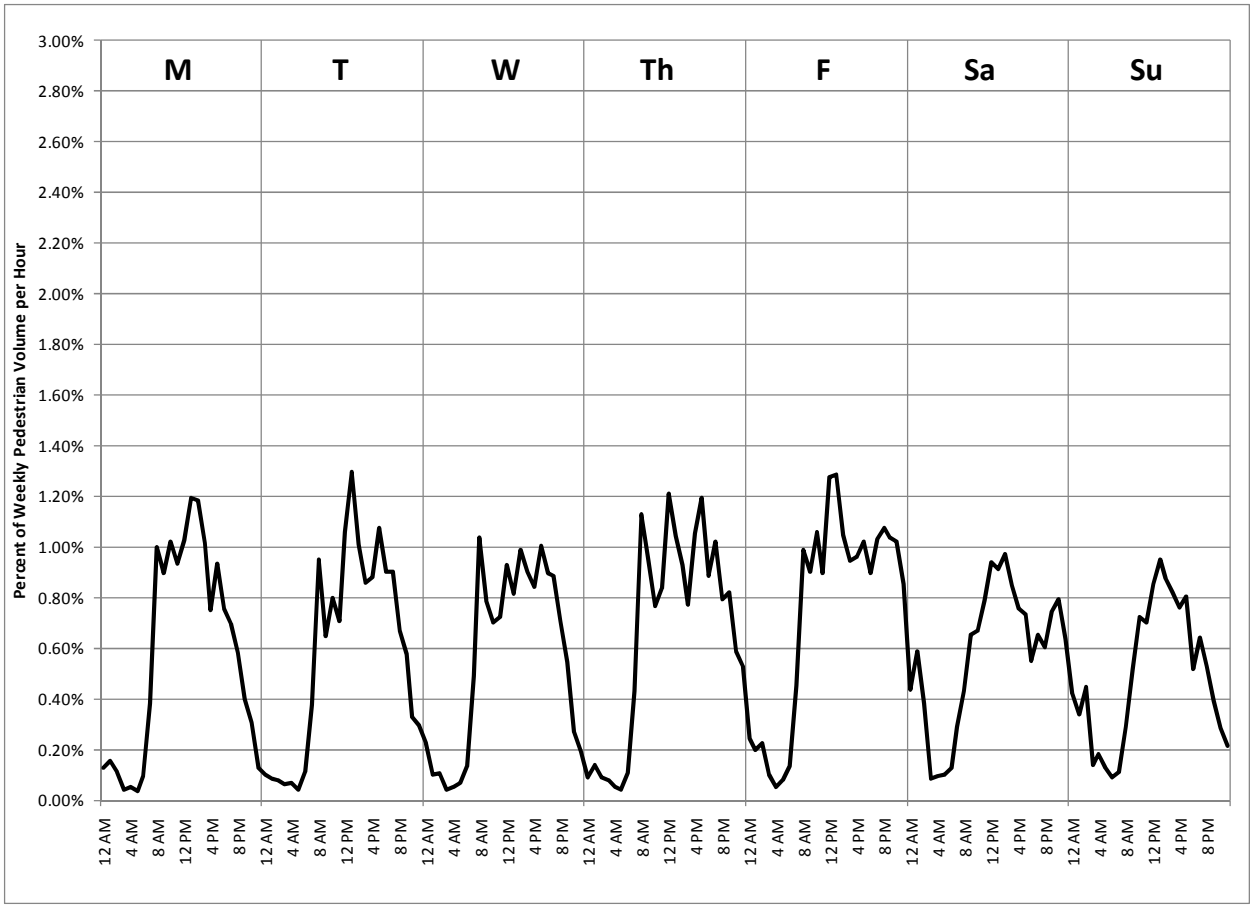

Golden Gate & Jones Weekly Pedestrian Volume Pattern

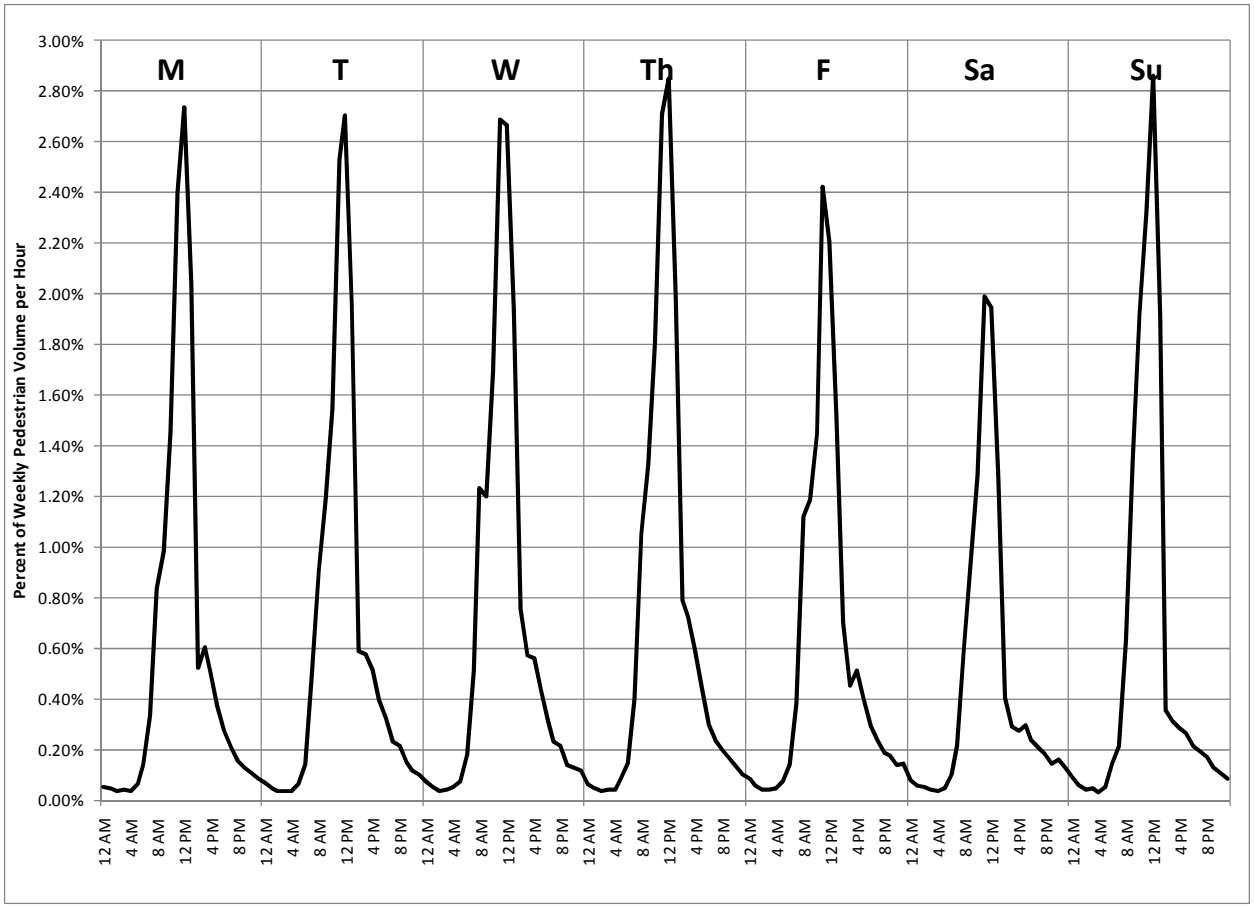

16th Street & Mission Weekly Pedestrian Volume Pattern

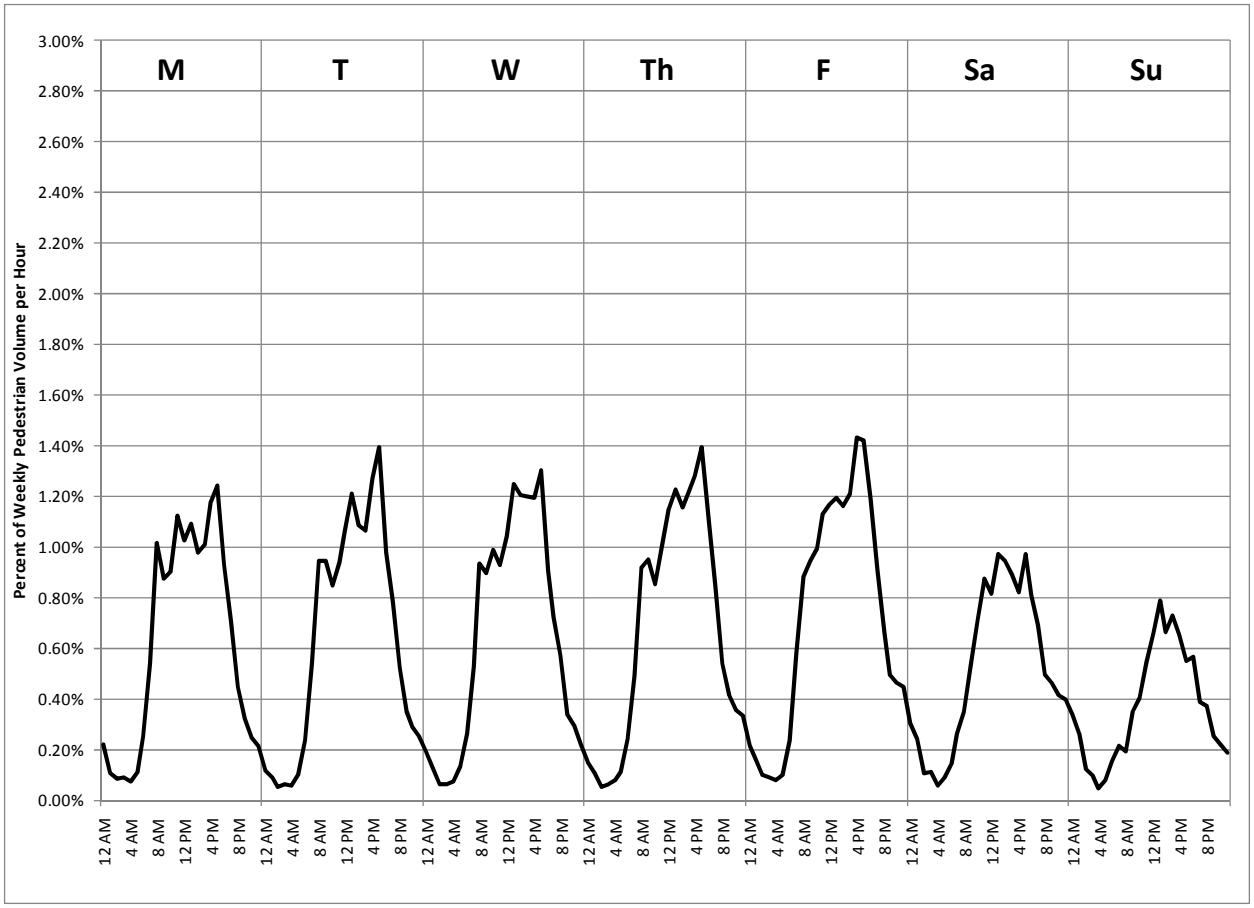

Chestnut & Steiner Weekly Pedestrian Volume Pattern

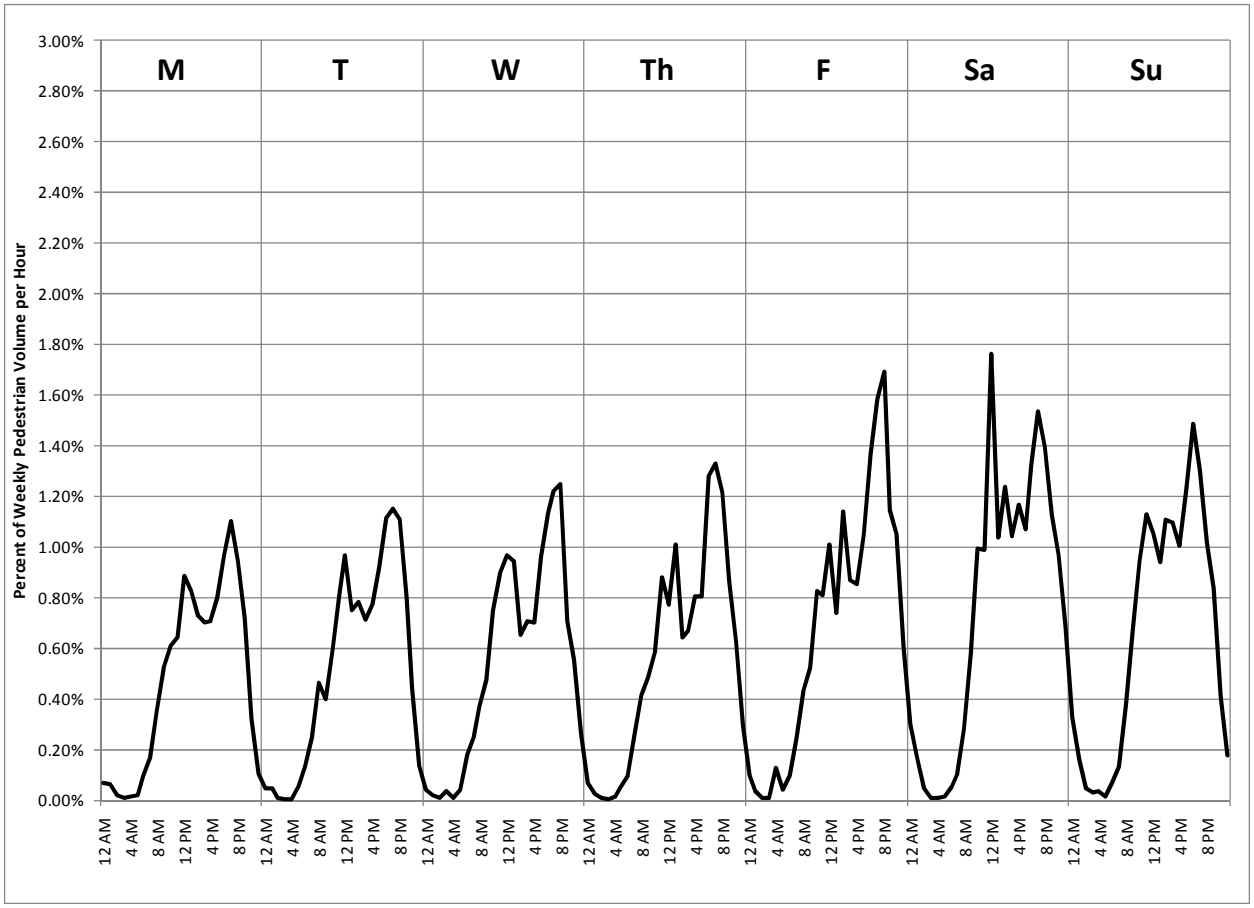

Divisadero & Geary Weekly Pedestrian Volume Pattern

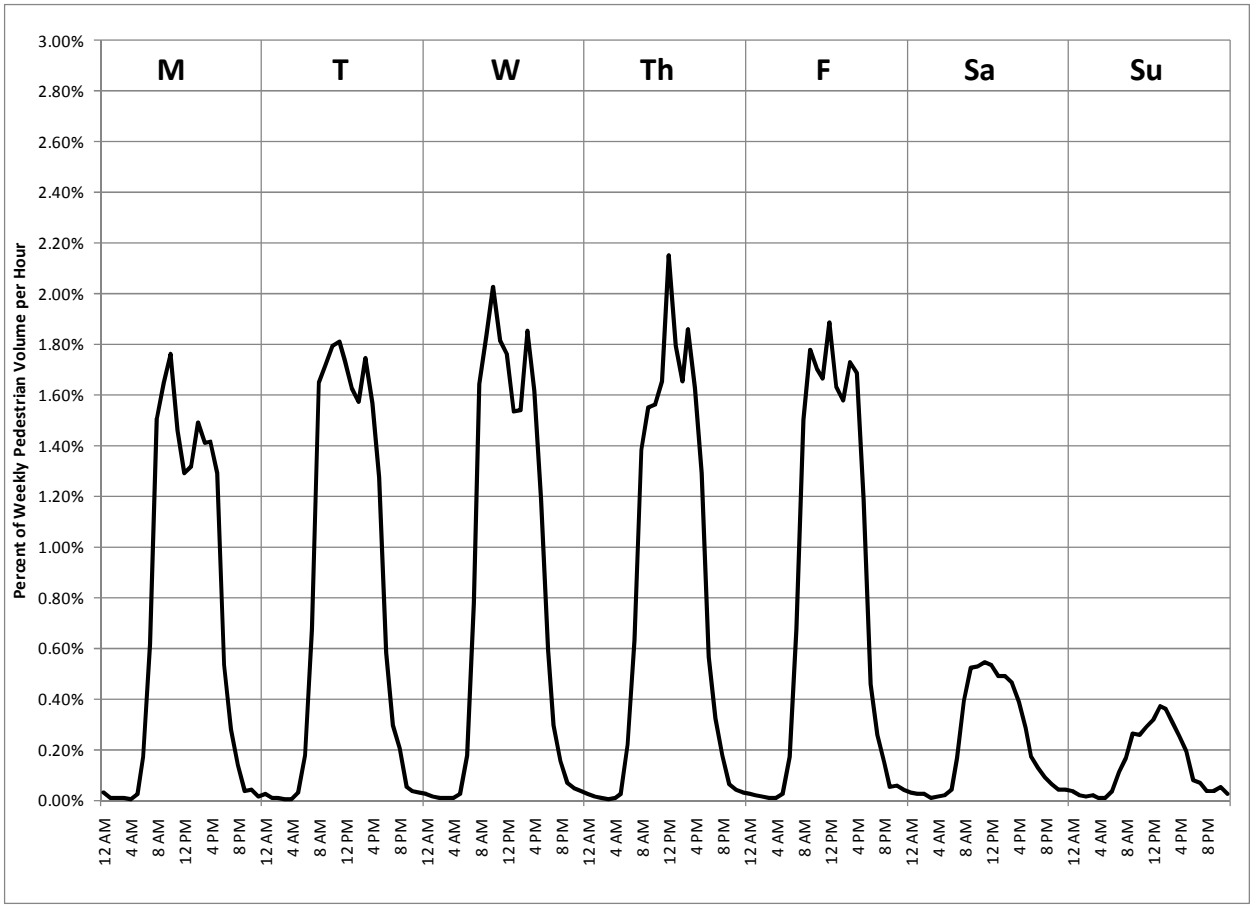

JFK & Stanyan Weekly Pedestrian Volume Pattern

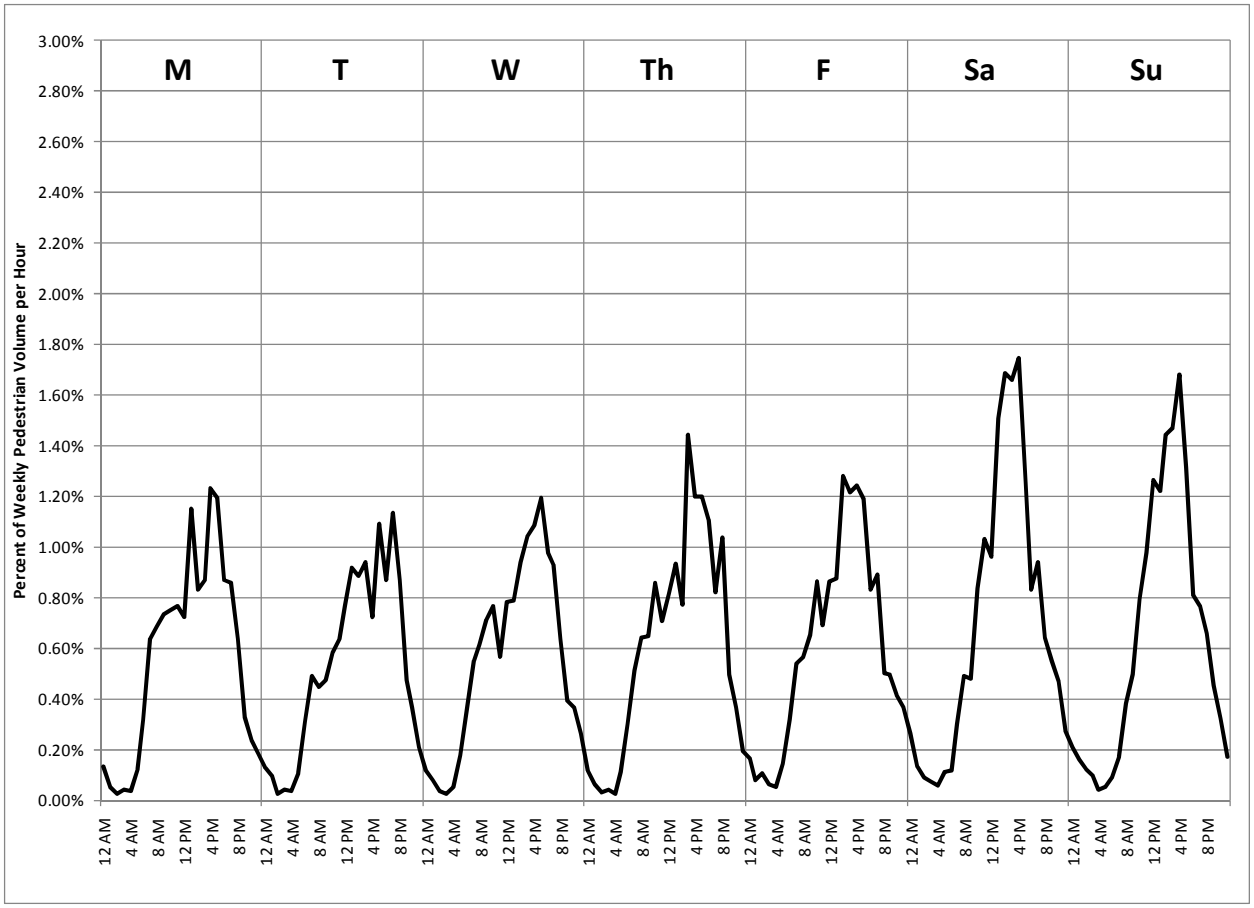

20th & South Van Ness Weekly Pedestrian Volume Pattern

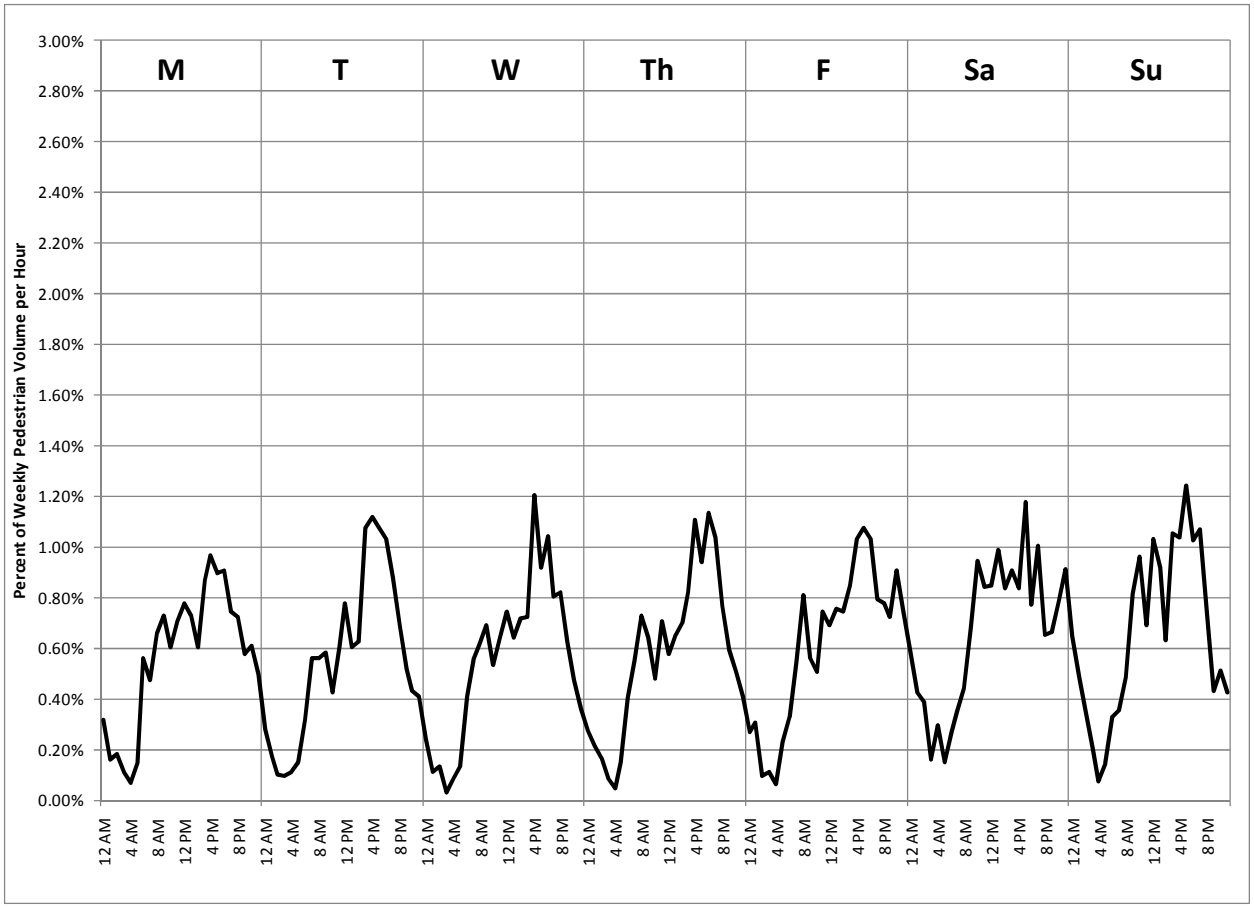

Geary & Laguna Weekly Pedestrian Volume Pattern

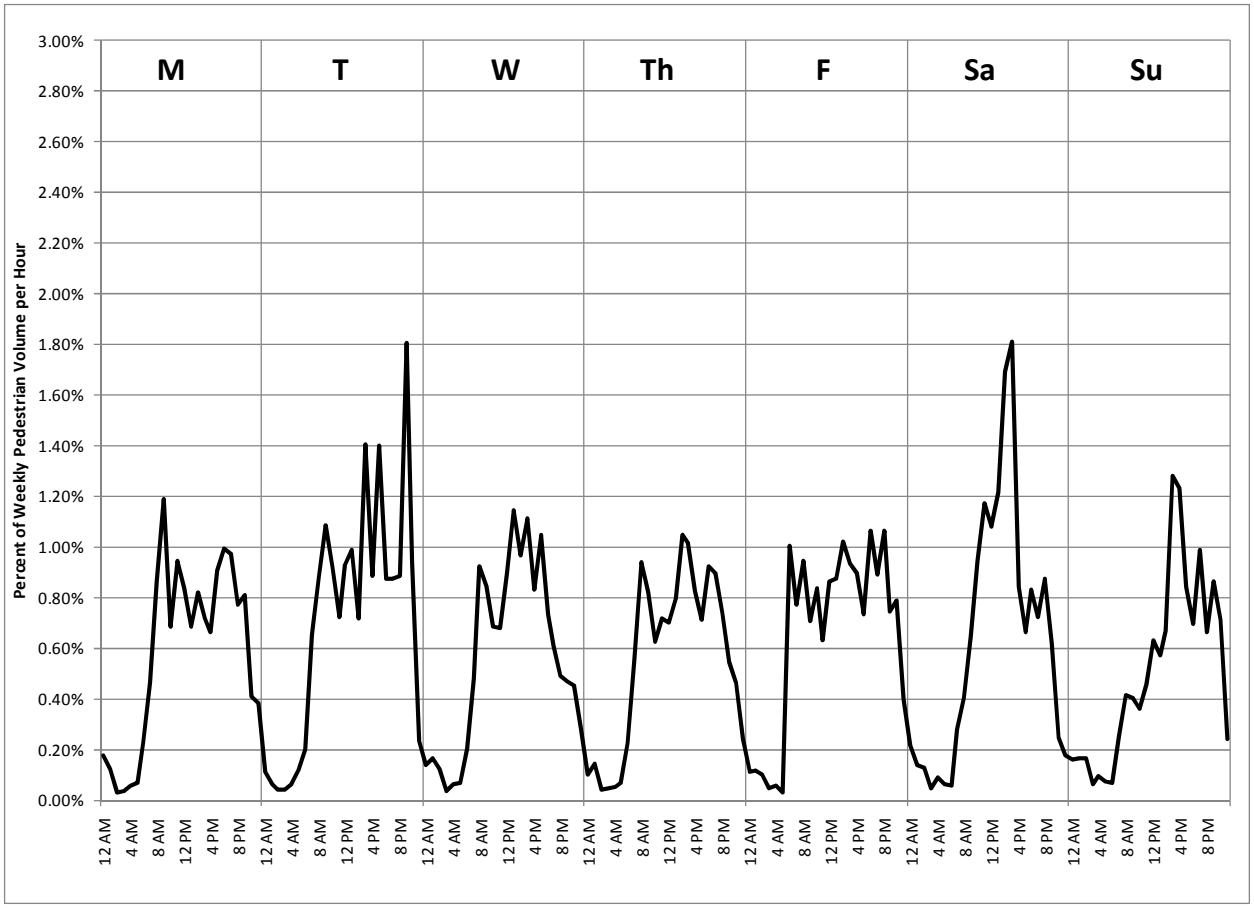

18th Street & Castro Weekly Pedestrian Volume Pattern

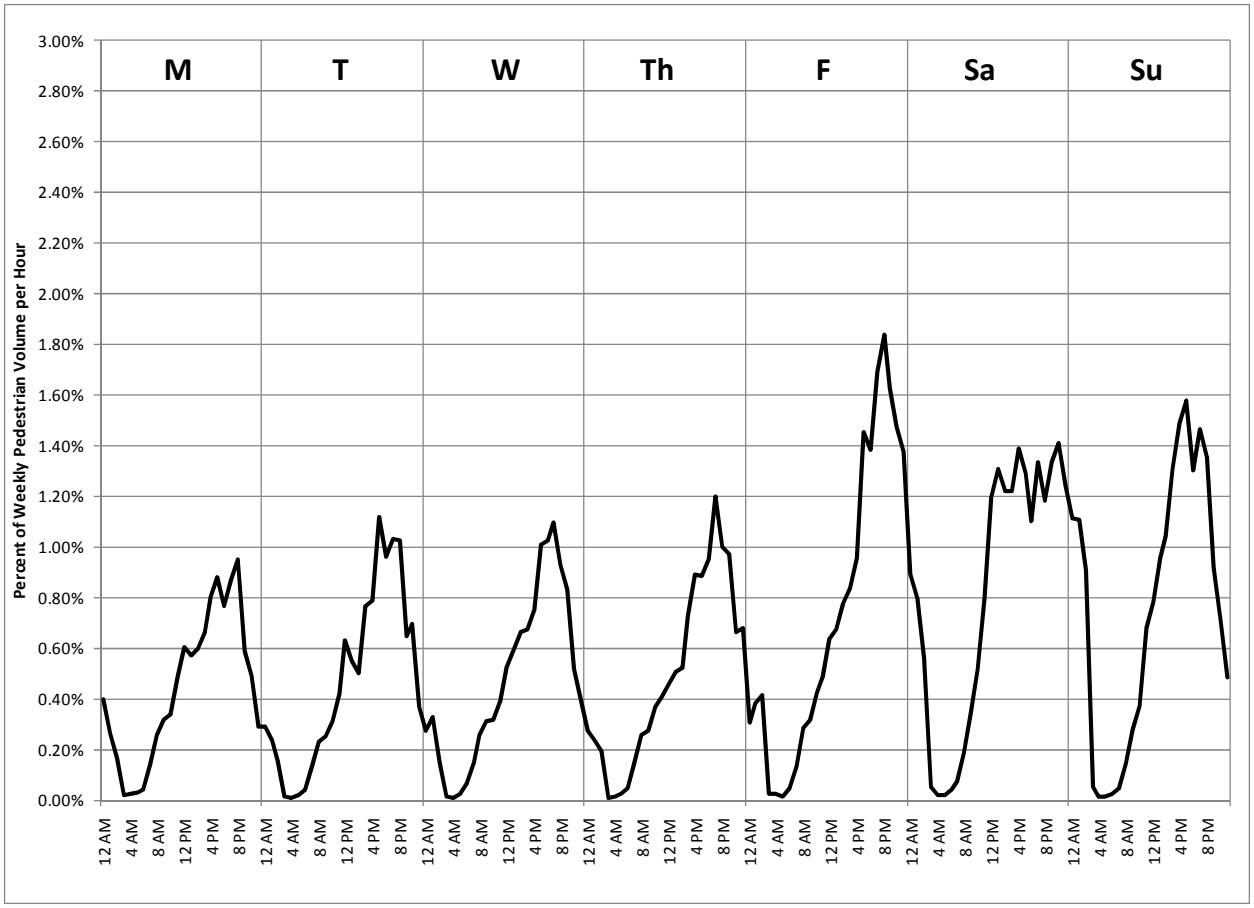

24th Street & Castro Weekly Pedestrian Volume Pattern

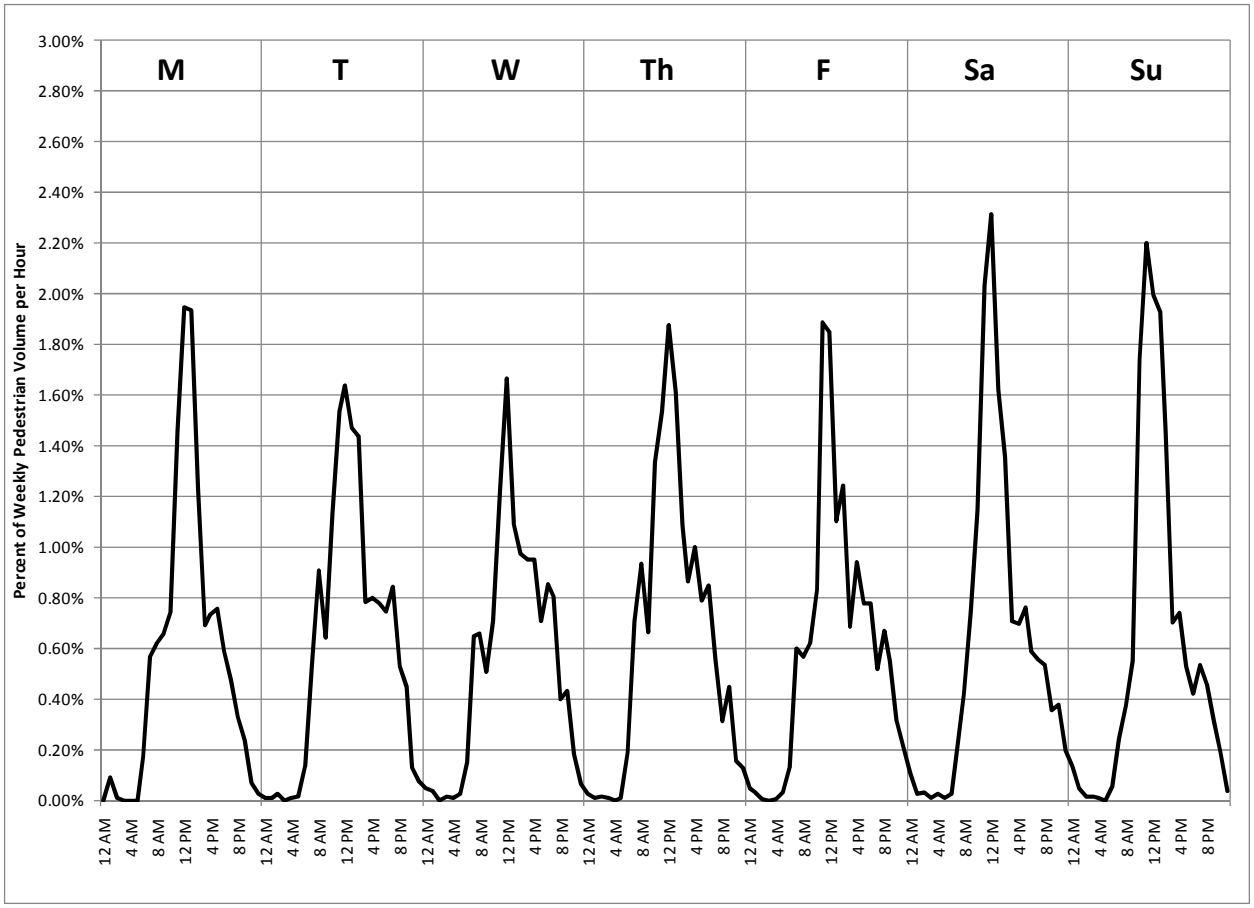

9th Avenue & Irving Weekly Pedestrian Volume Pattern

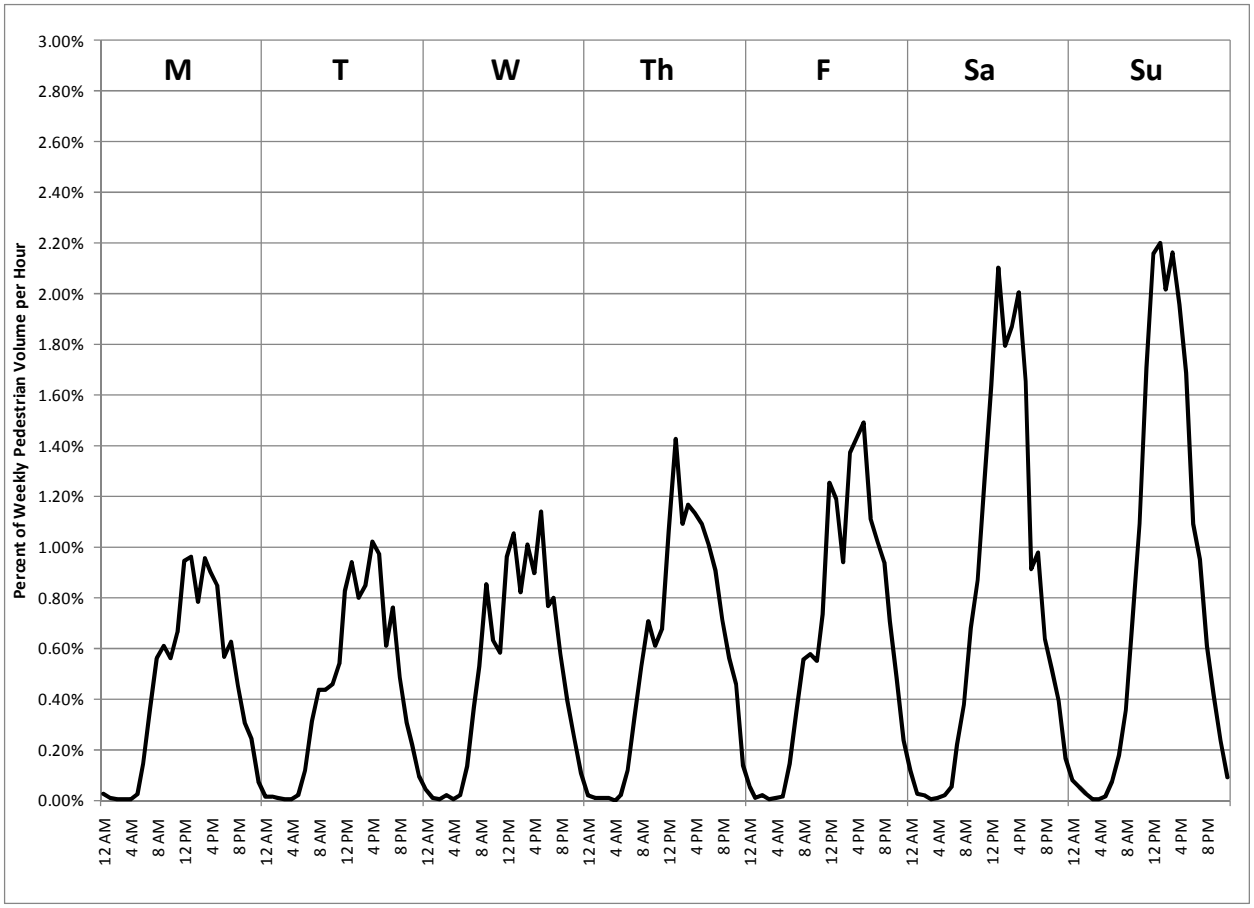

25th Avenue & Geary Weekly Pedestrian Volume Pattern

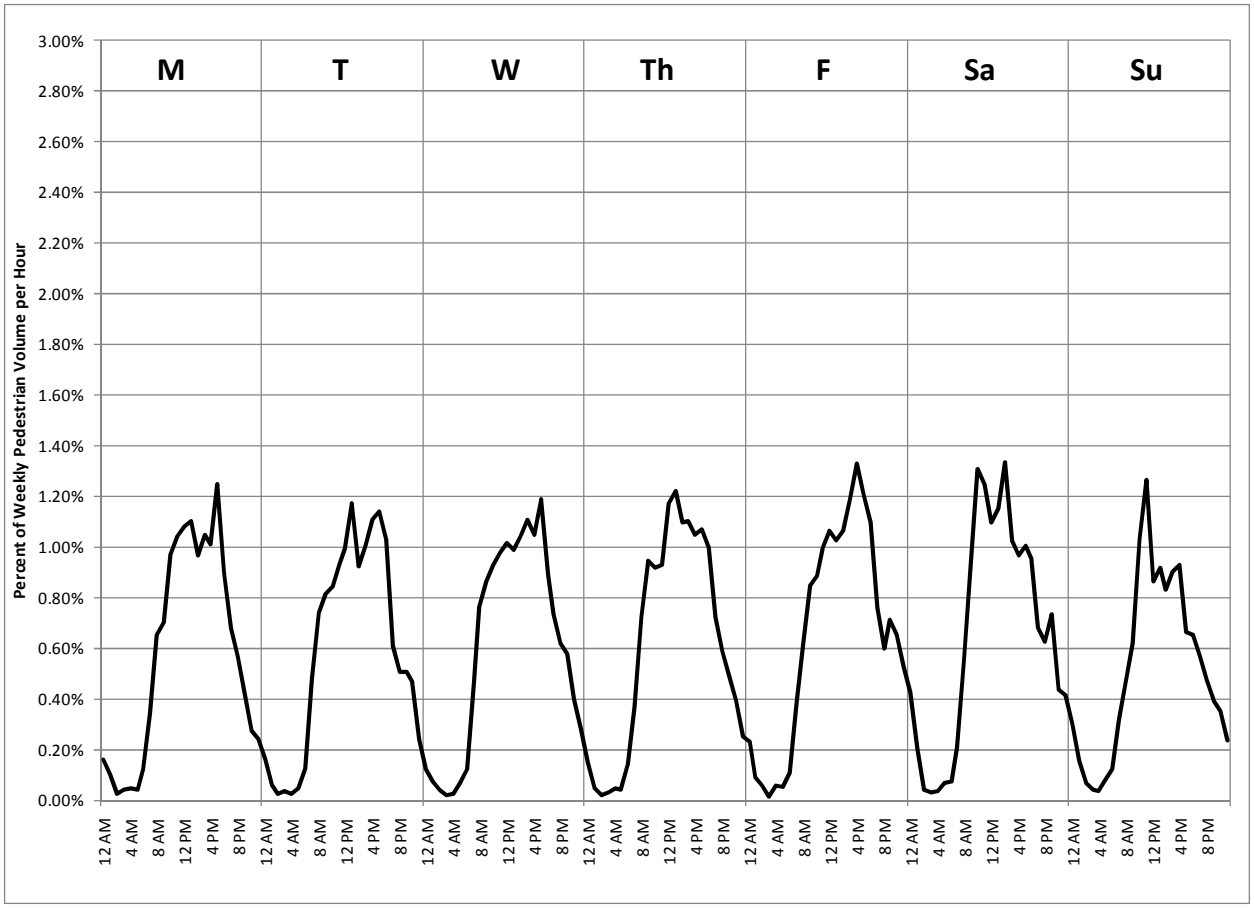

19th Avenue & Taraval Weekly Pedestrian Volume Pattern

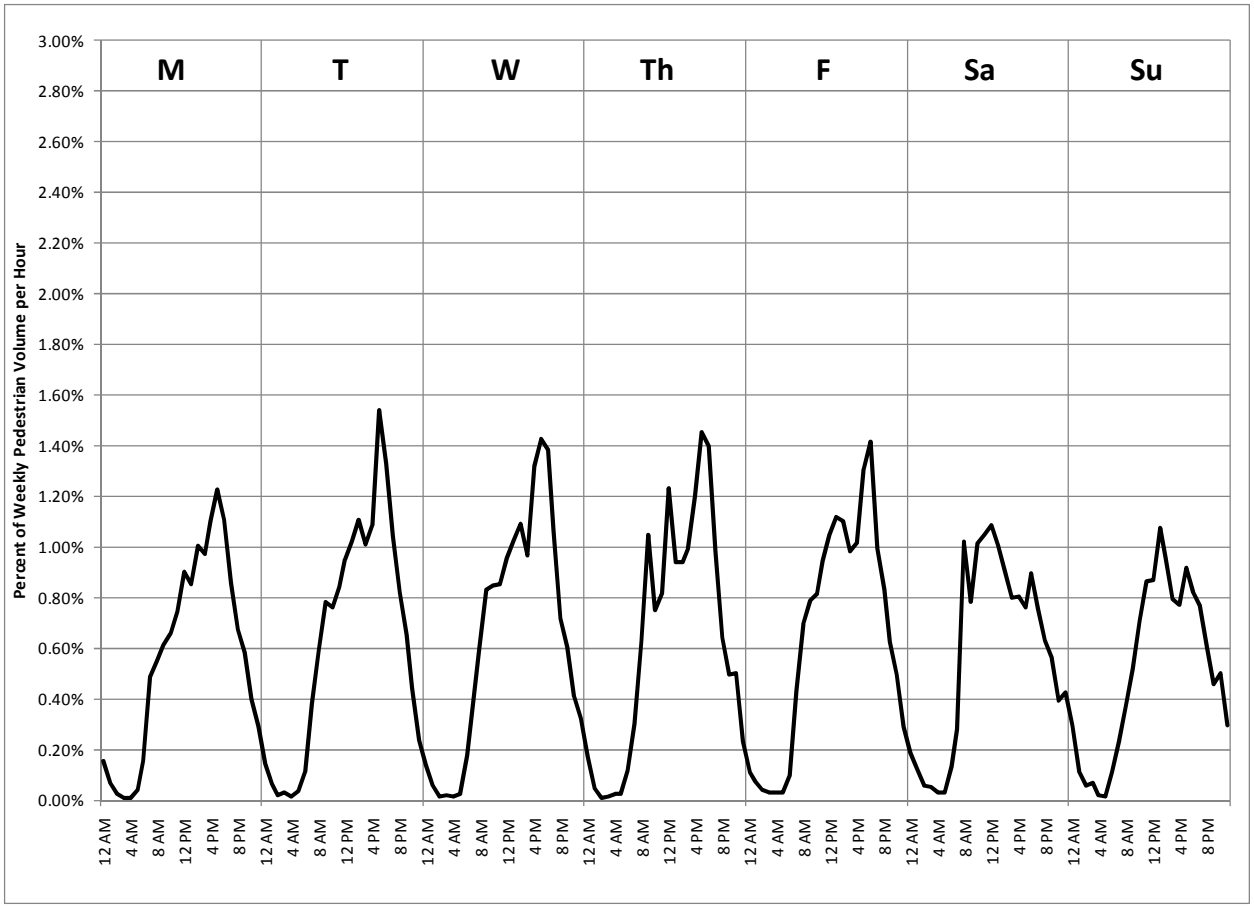

Randall & San Jose Weekly Pedestrian Volume Pattern

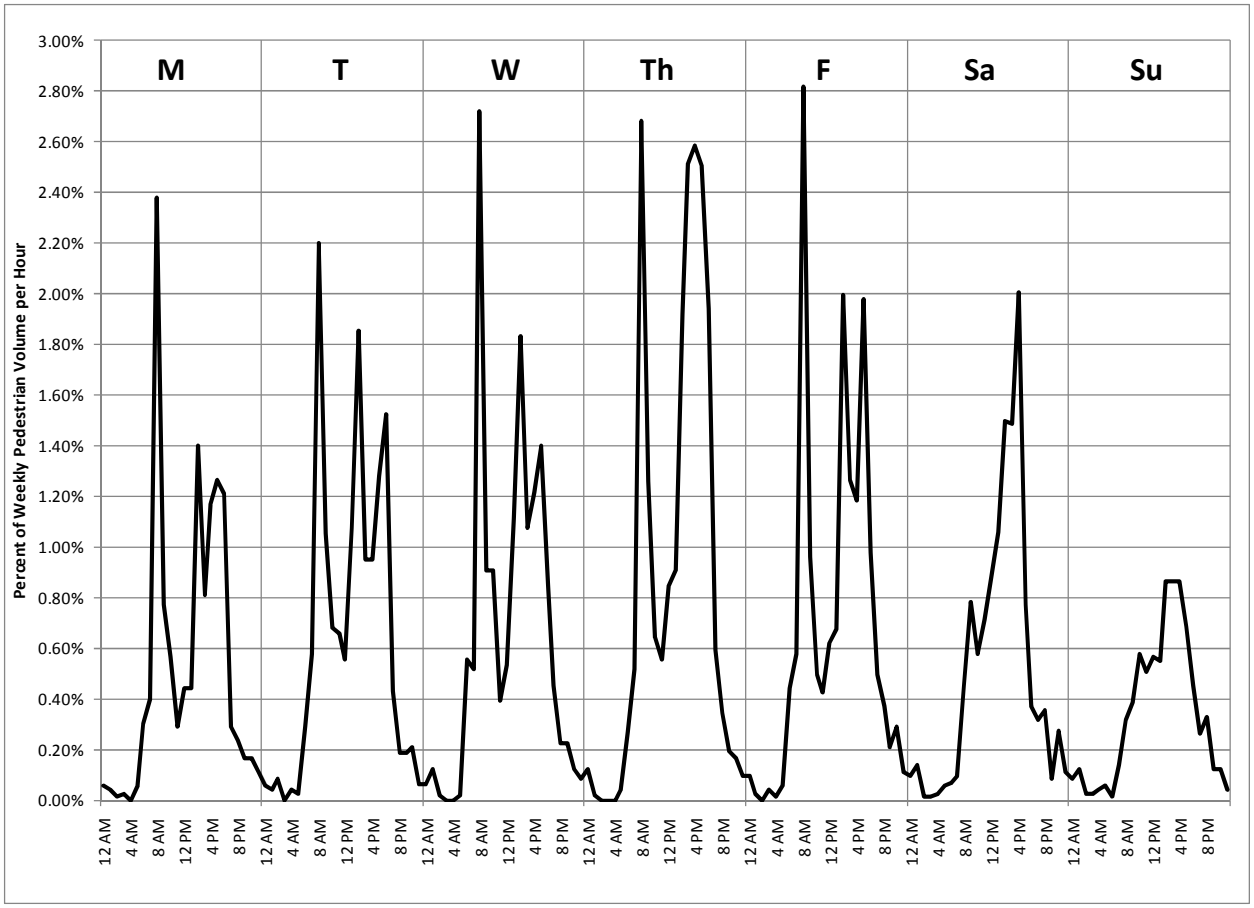

3rd Street & Jerrold Weekly Pedestrian Volume Pattern

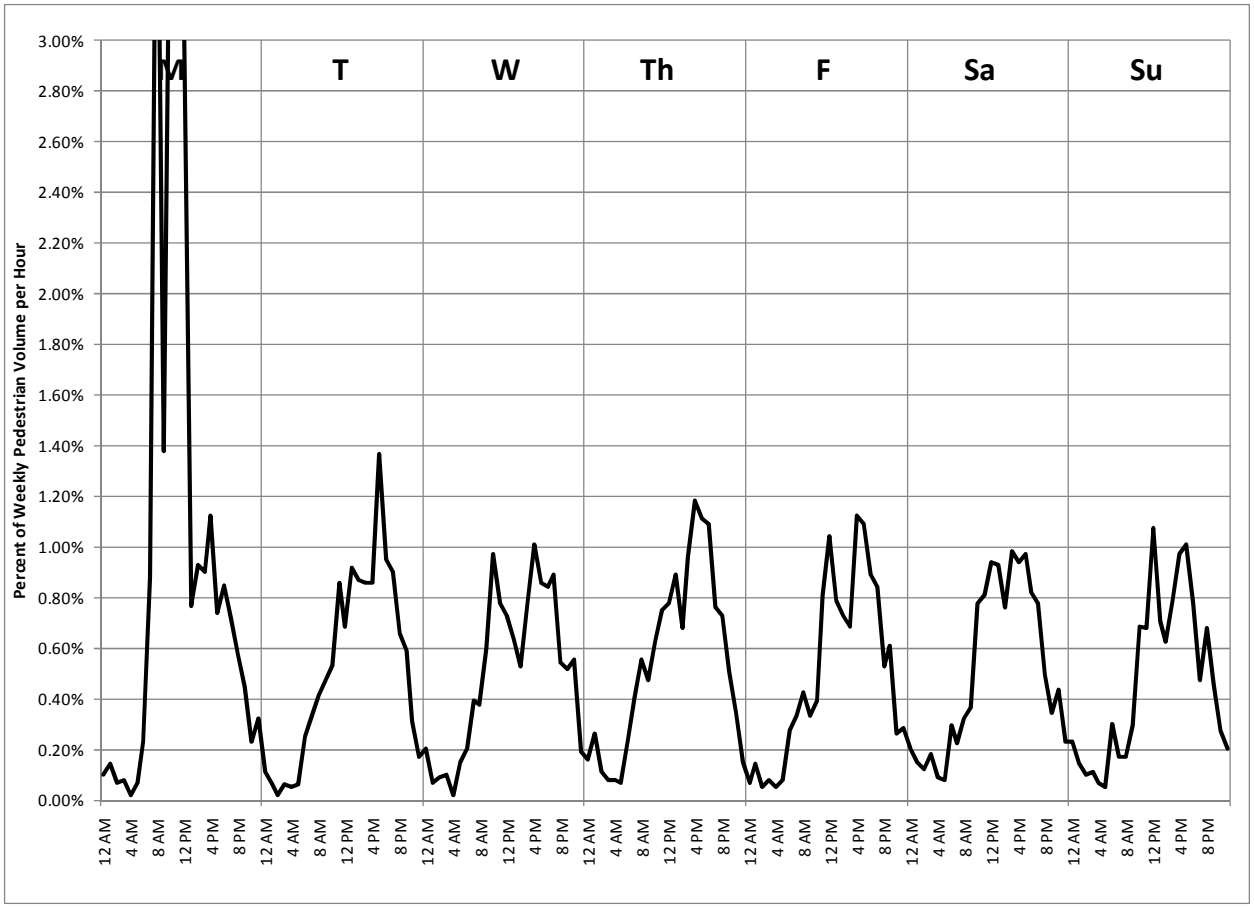

Geneva & Ocean Weekly Pedestrian Volume Pattern

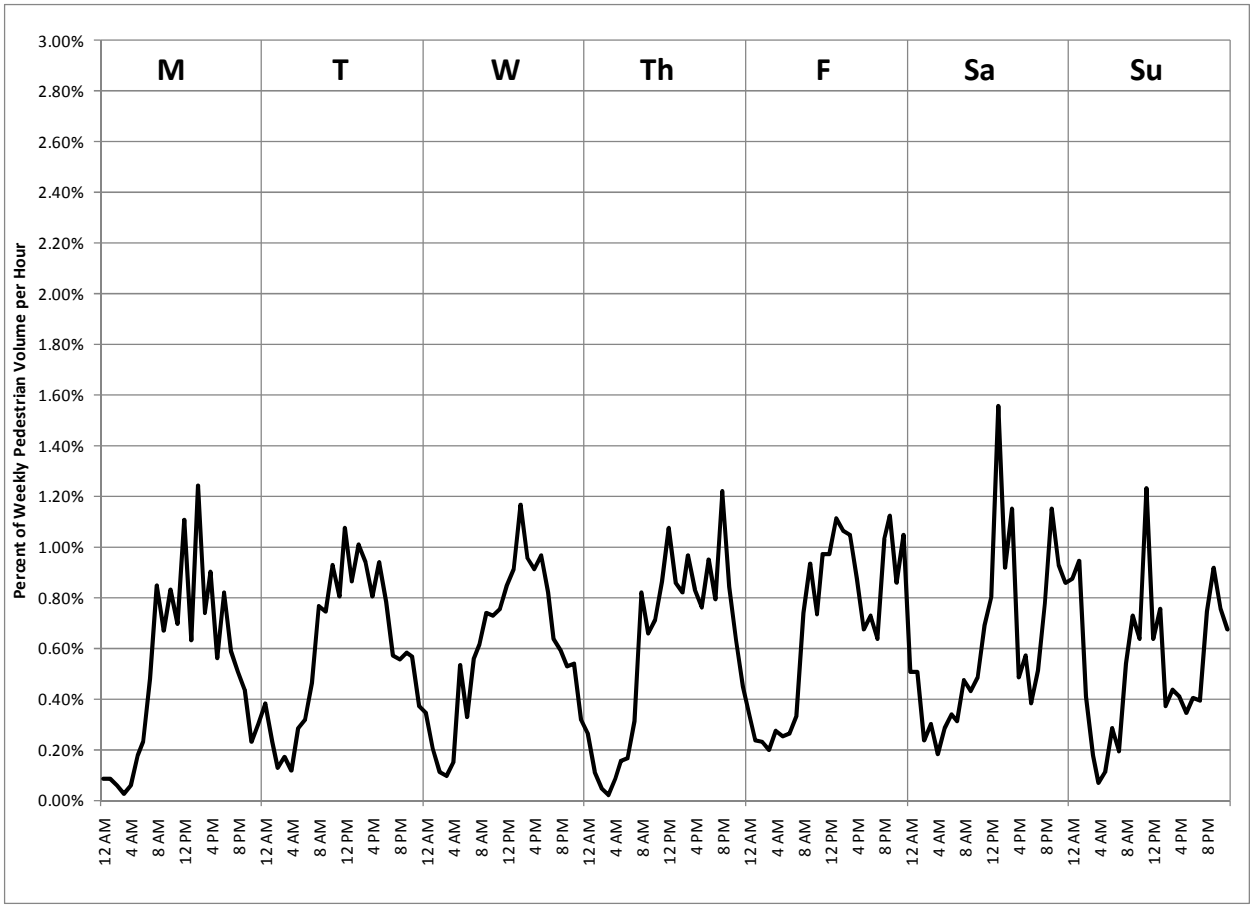

Ingalls & Palou Weekly Pedestrian Volume Pattern

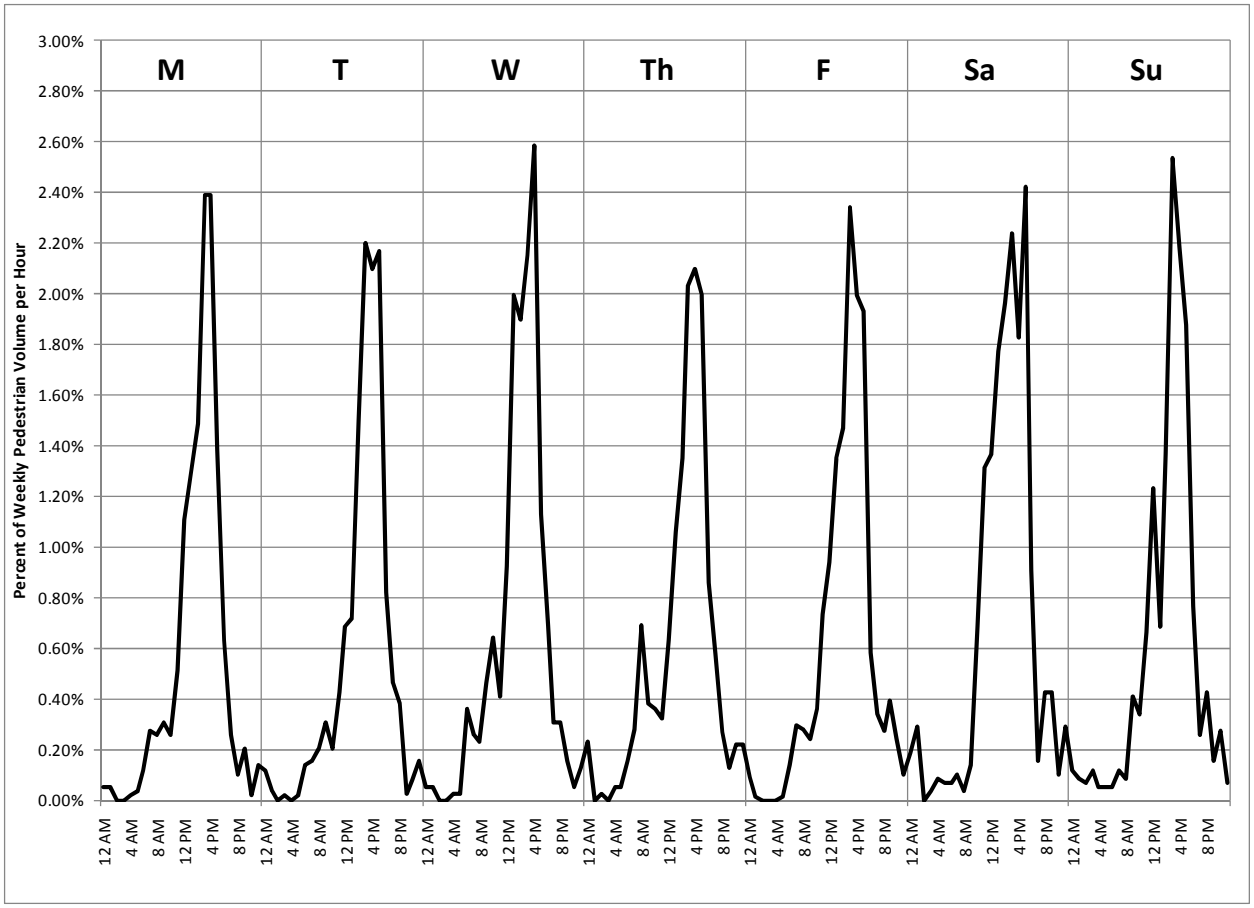

34th Avenue & Ulloa Weekly Pedestrian Volume Pattern

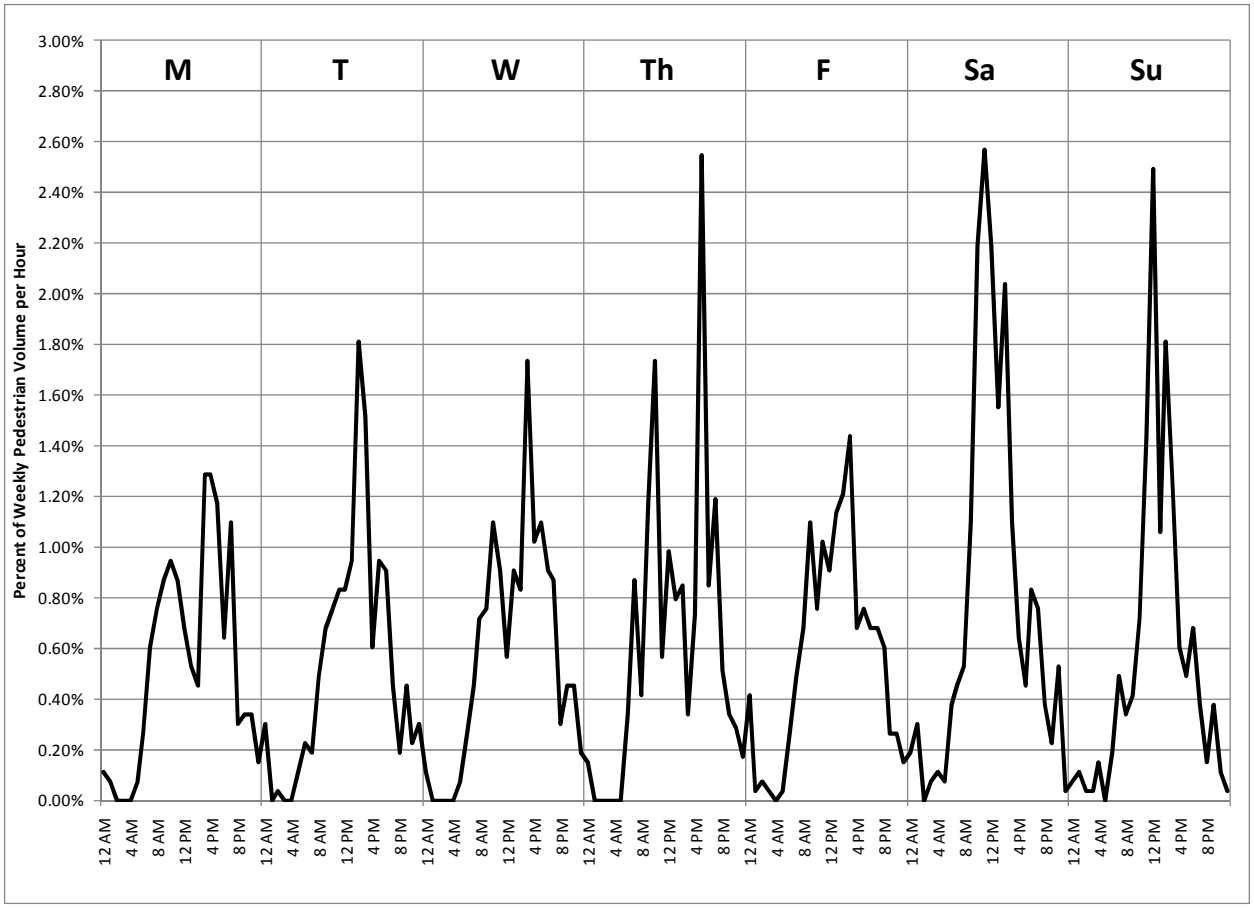

Beach & Hyde Weekly Pedestrian Volume Pattern

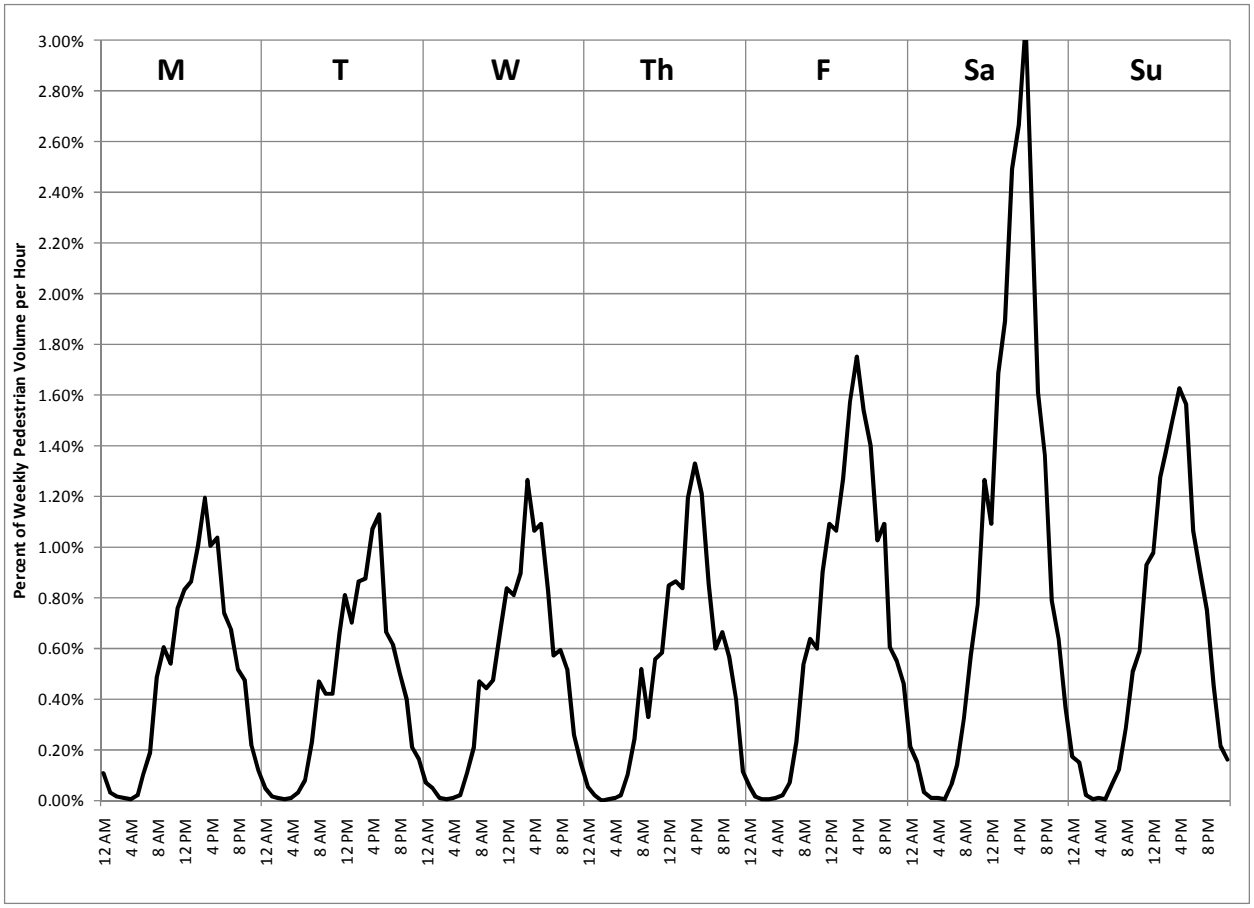

Embarcadero & Washington Weekly Pedestrian Volume Pattern

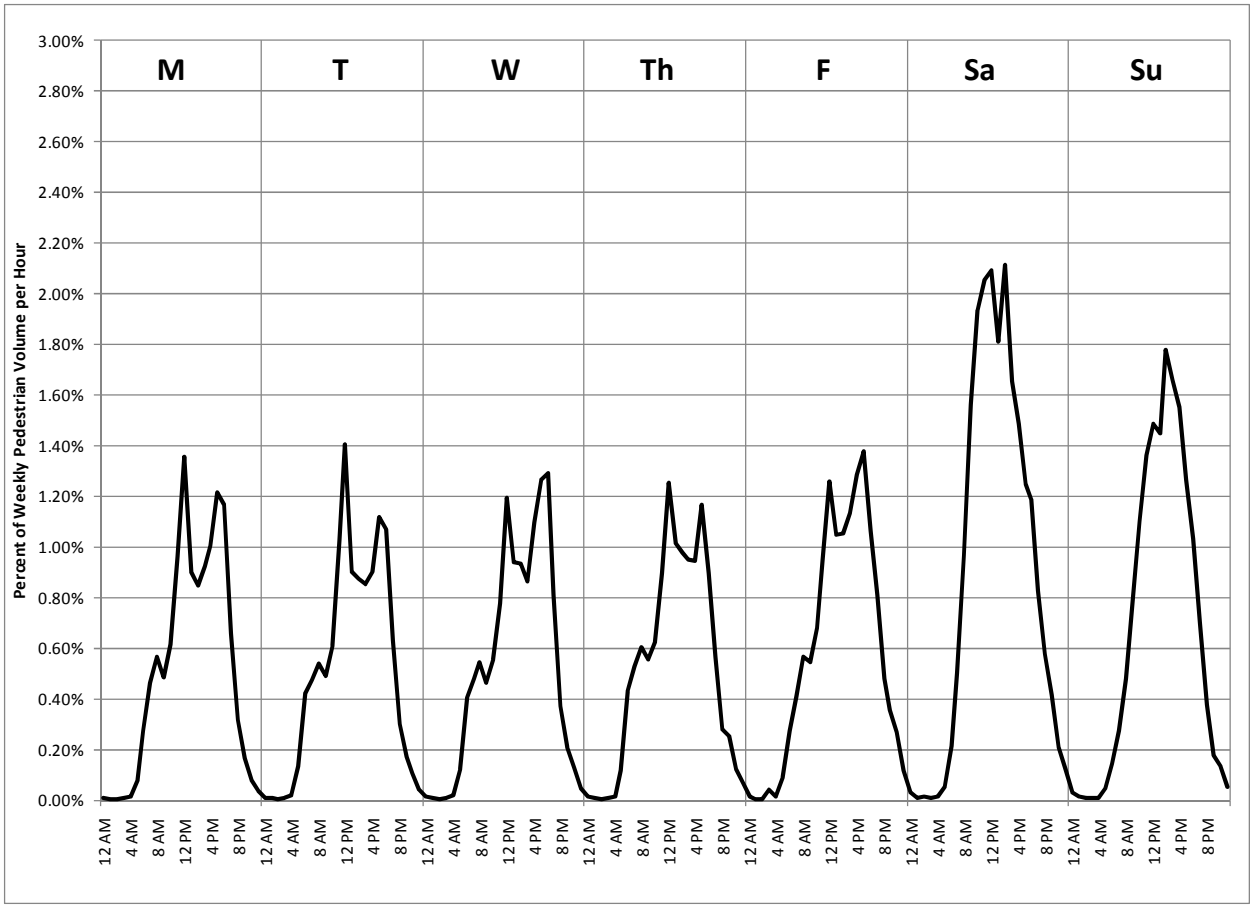

Buchanan & Page Weekly Pedestrian Volume Pattern

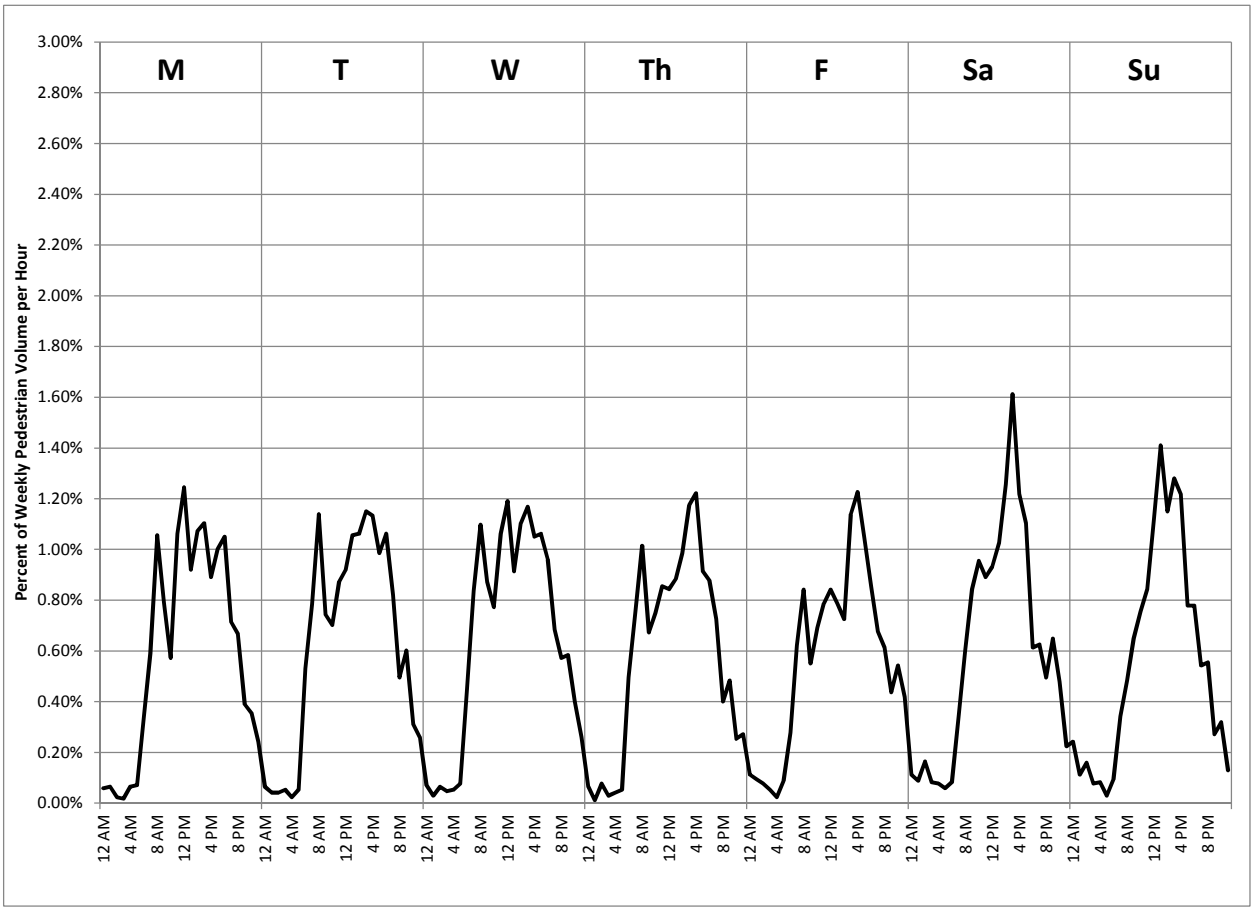

34th & Kirkham Weekly Pedestrian Volume Pattern

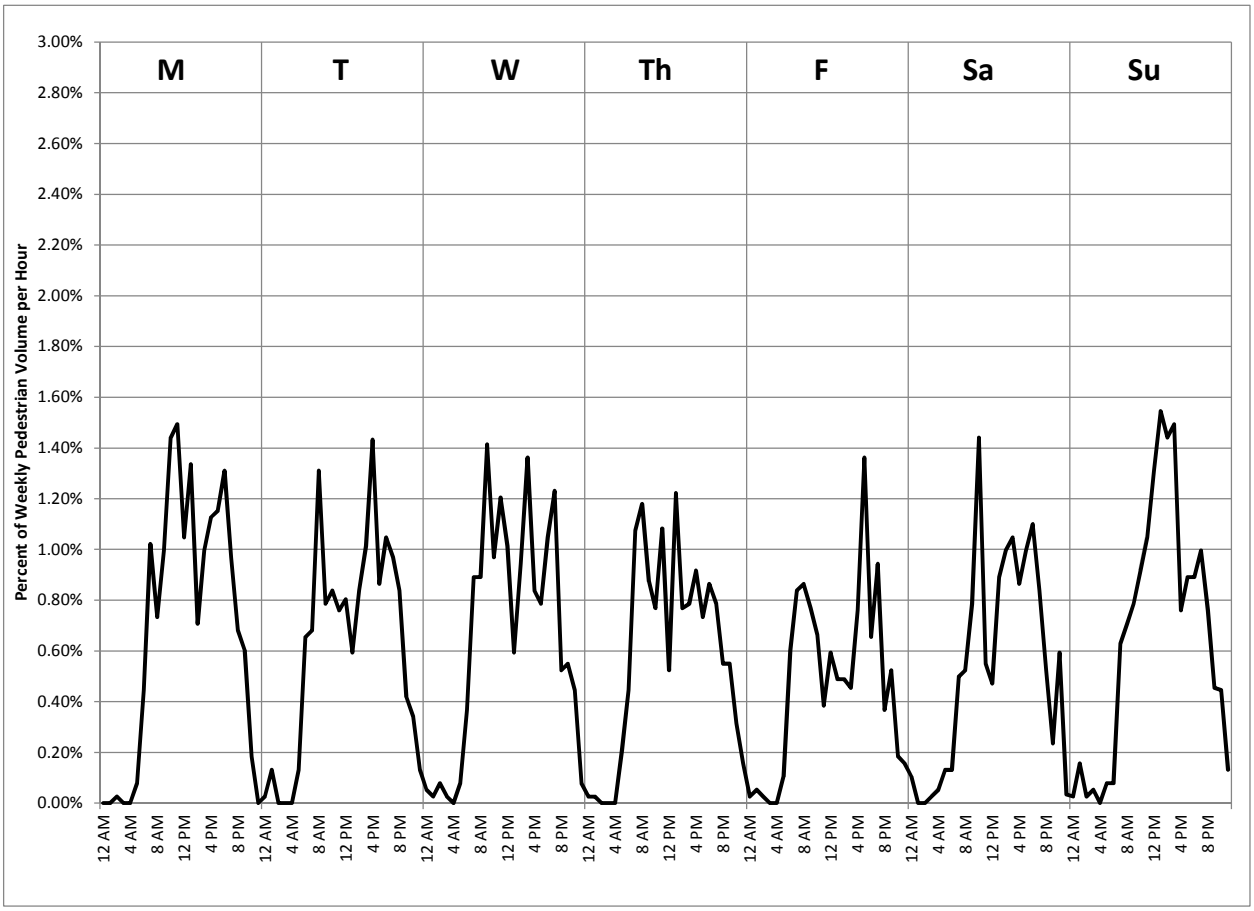

43rd & Anza Weekly Pedestrian Volume Pattern

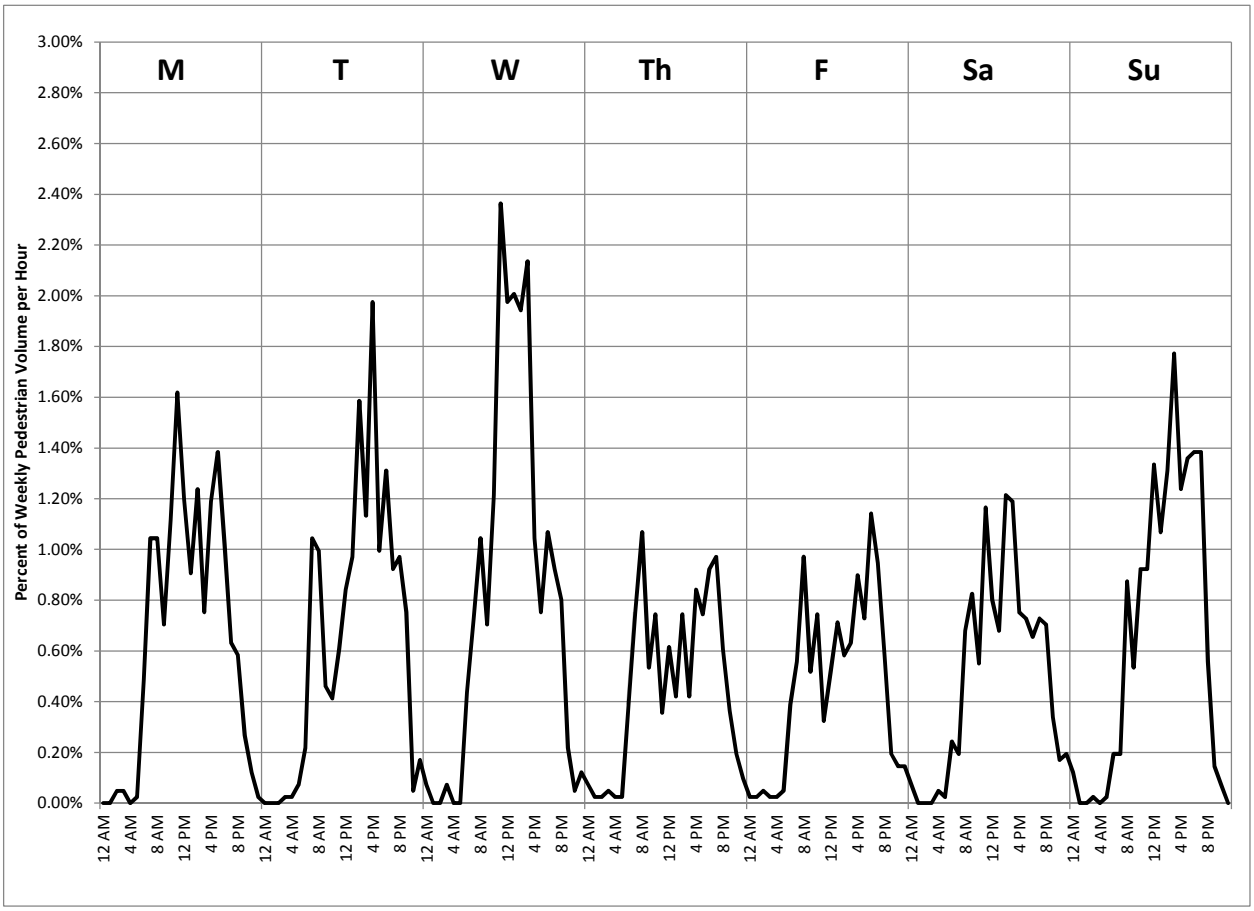

30th & Cabrillo Weekly Pedestrian Volume Pattern

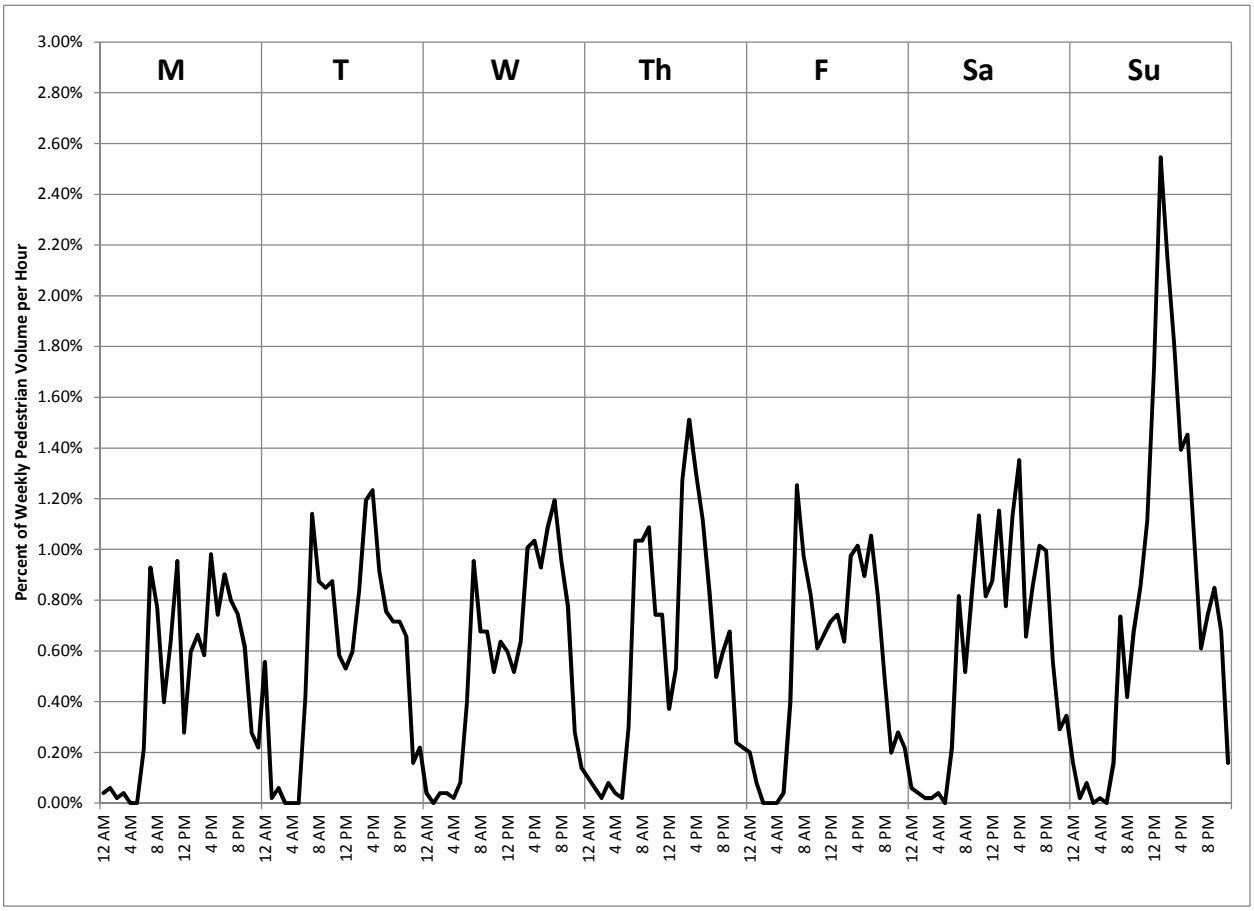

Evelyn & Juanita Weekly Pedestrian Volume Pattern

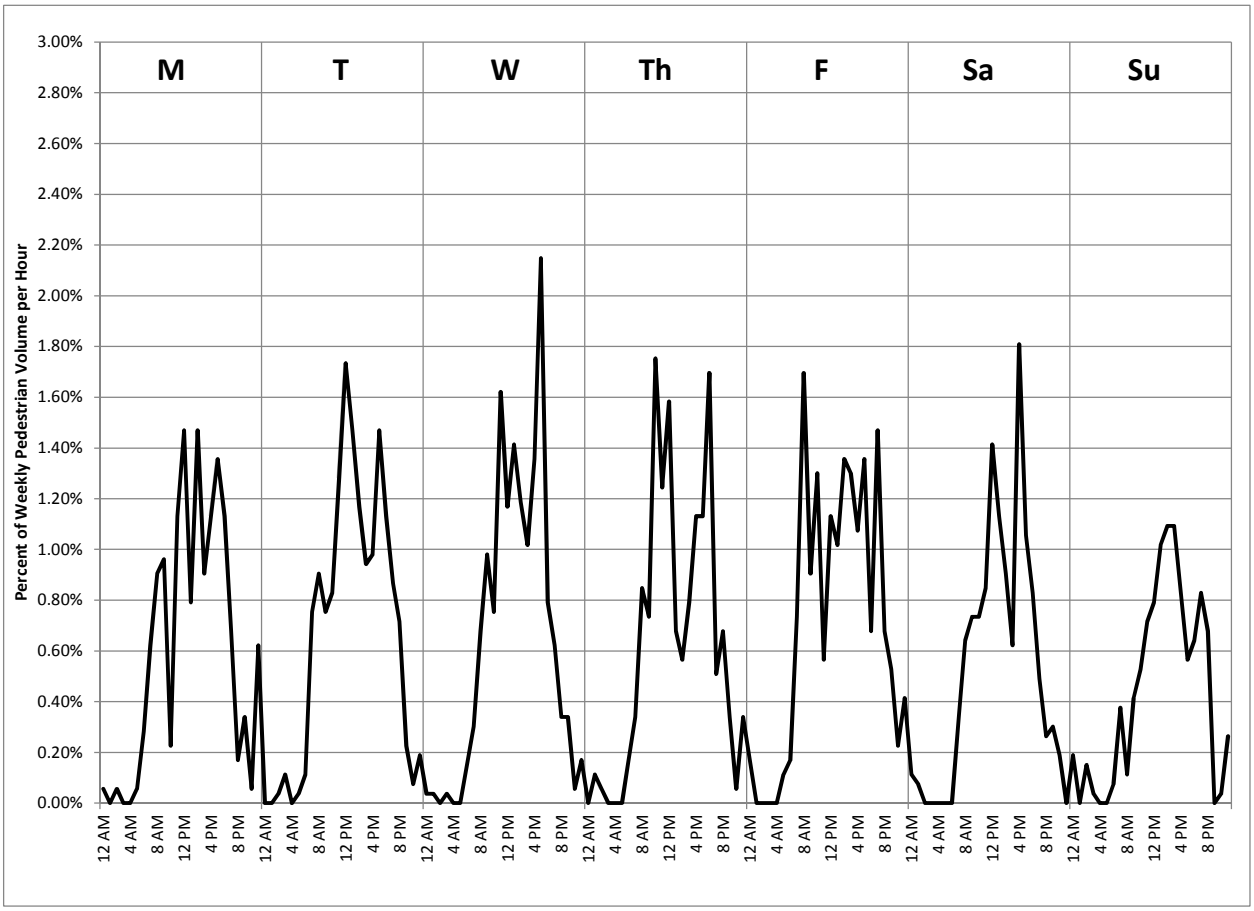

Athens & Cordova Weekly Pedestrian Volume Pattern

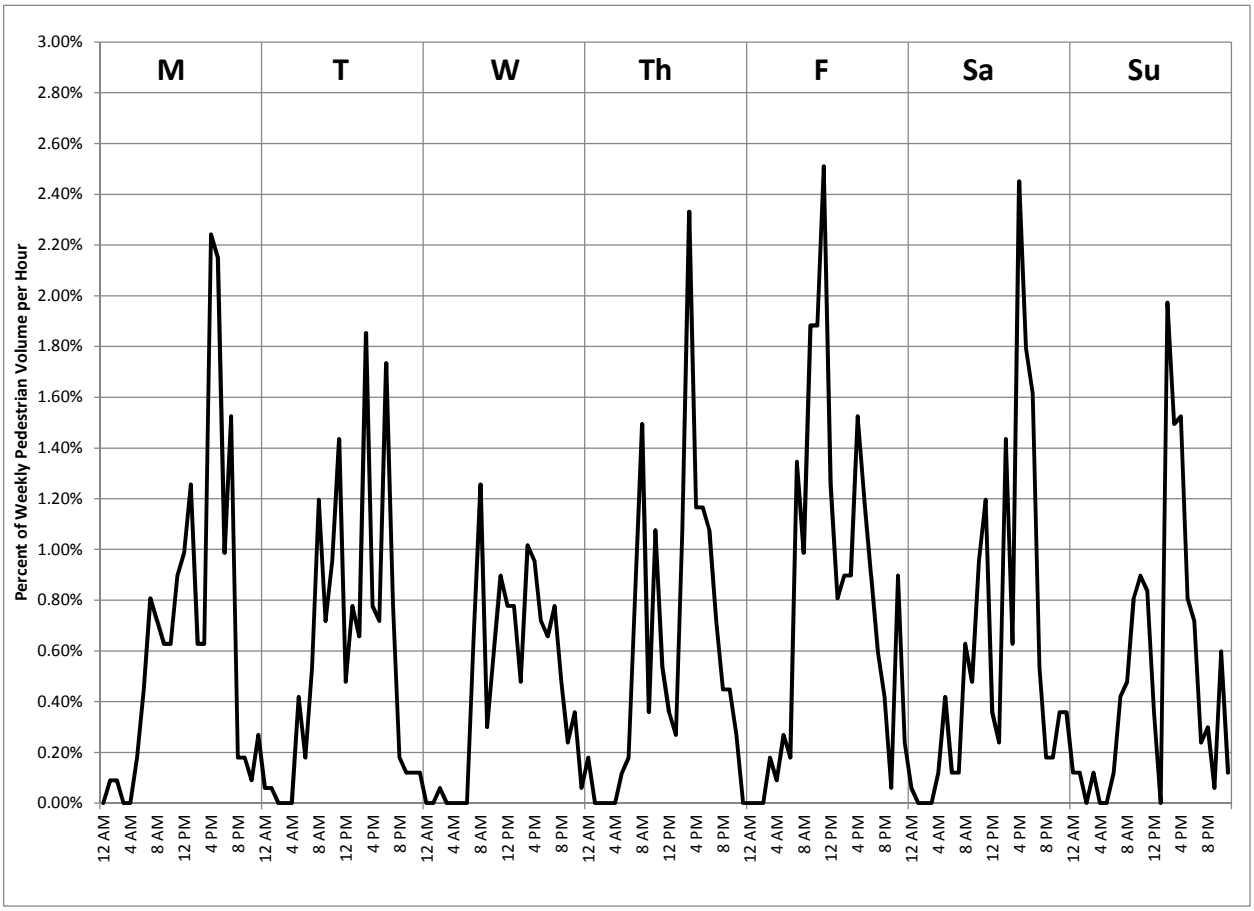

Sargent & Victoria Weekly Pedestrian Volume Pattern

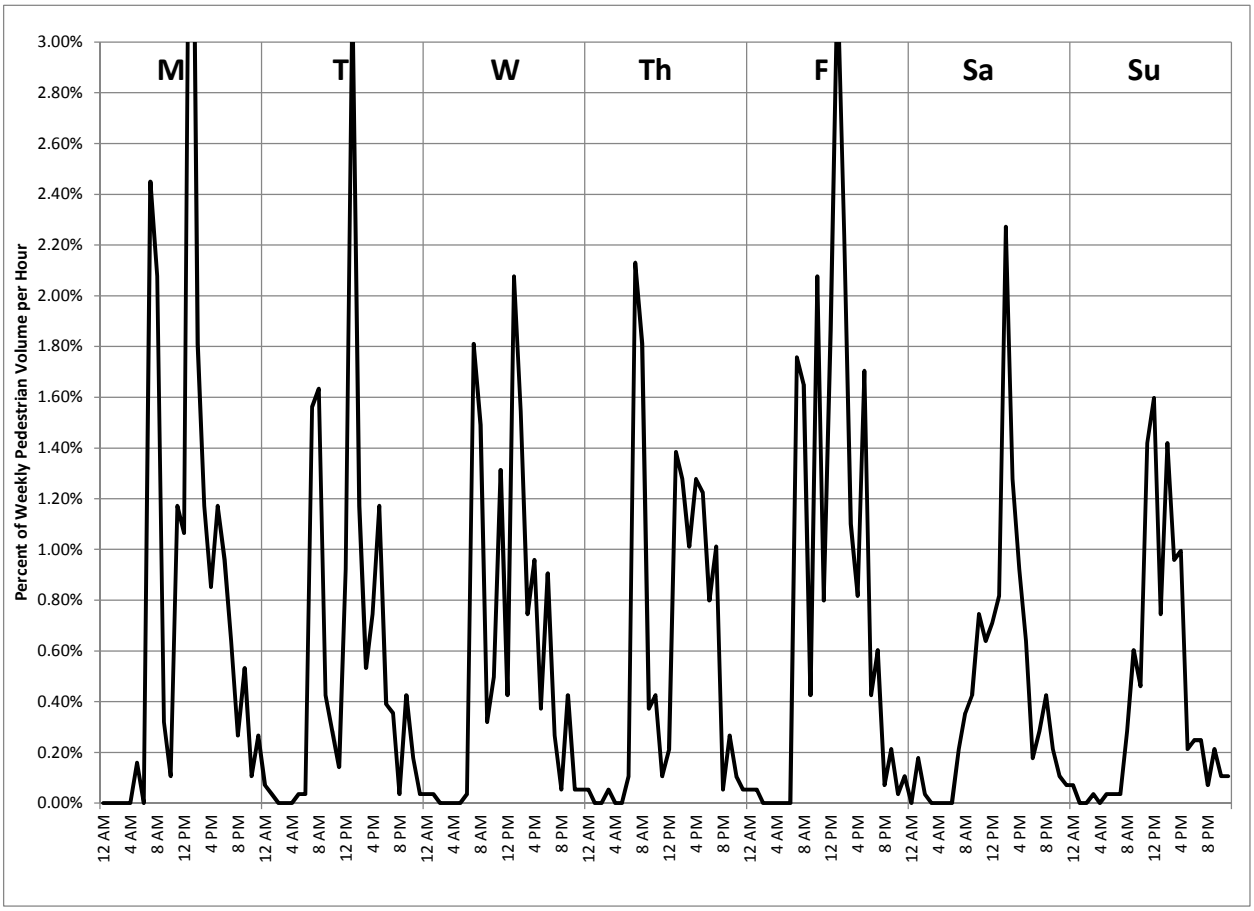

Castenada & Pacheco Weekly Pedestrian Volume Pattern

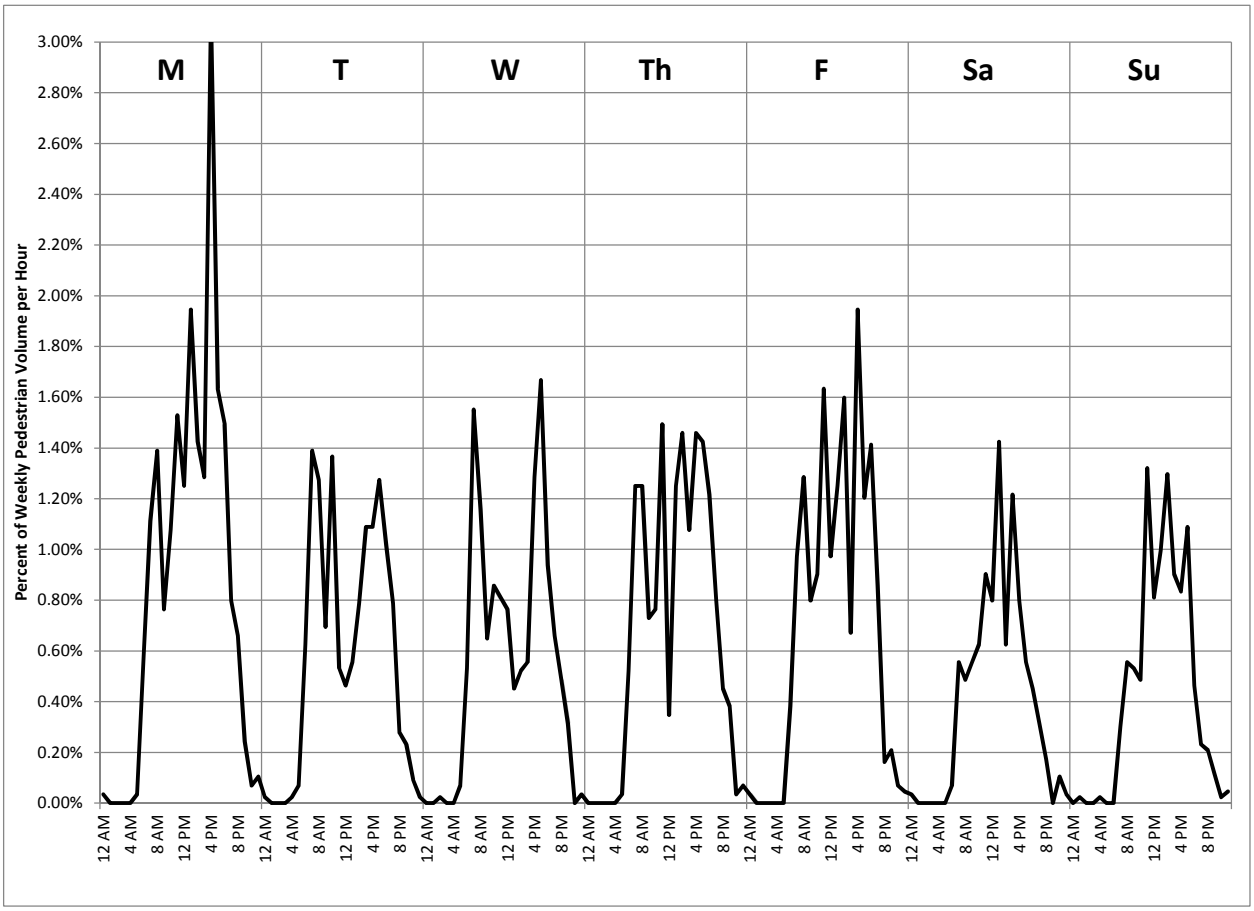

APPENDIX B: MEMORANDUM FROM AUTHORITY DISCUSSING MODEL VARIABLES

Memorandum

San Francisco County Transportation Authority

100 Van Ness Avenue 26TH Floor
San Francisco, California 94102
VOICE 415.522.4800 FAX 415.522.4829
info@sfcta.org www.sfcta.org

Date: 07.16.10

To: Project File

From: Jesse Koehler, Transportation Planner

Subject: Pedestrian Exposure Model – Documentation of Initial Intersection Data

This memorandum describes the initial geo-referenced dataset compiled by the Authority to support the development of a San Francisco Pedestrian Exposure Model (the model).

INTERSECTIONS

The initial dataset includes population, employment, and transit-related information pertaining to 28 intersections: 25 which were part of MTA's original counting effort; and 3 locations which have recently been equipped with automatic counters as part of the additional counting effort. The full list is as follows:

ID	ST_NAME1	ST_NAME2	ST_NAME3	ST_NAME4
1	TARAVAL	19TH		
2	08TH	MARKET	HYDE	
3	GOLDEN GATE	TAYLOR	06TH	MARKET
4	HYDE	BEACH		
5	25TH	HARRISON		
6	GENEVA	OCEAN	PHELAN	
7	CASTRO	18TH		
8	RANDALL	SAN JOSE		
9	FOLSOM	07TH		
10	MISSION	16TH		
11	JONES	GOLDEN GATE		
12	CORTLAND	BAY SHORE		
13	STEINER	CHESTNUT		
14	03RD	JERROLD		
15	CASTRO	24TH		
16	SOUTH VAN NESS	20TH		
17	INGALLS	PALOU		
18	09TH	IRVING		
19	GEARY	LAGUNA		
20	HOWARD	03RD		
21	34TH	ULLOA		
22	GEARY	DIVISADERO		
23	JOHN F KENNEDY	STANYAN		
24	GEARY	25TH		
25	SILVER	MISSION		

ID	ST_NAME1	ST_NAME2	ST_NAME3	ST_NAME4
26	06TH	MISSION		
27	ELLIS	STOCKTON		
28	THE EMBARCADERO	WASHINGTON		

Data for all intersections in the city has not yet been compiled; however, scripting tools were developed to allow the ready calculation of attributes for additional locations (see below).

BUFFER DISTANCES

Characteristics for each intersection were developed by considering transportation and land use characteristics at three radial distances:

1. Buffer Distance 1 – 0.10 miles (buffdist1)
2. Buffer Distance 2 – 0.25 miles (buffdist2)
3. Buffer Distance 3 – 0.50 miles (buffdist3)

VARIABLE TYPES / FIELDS

For all but two variable types, three values were calculated, one per buffer distance.[1]

The intersection feature class includes an attribute field for each calculated variable. The buffer distance is indicated by the final character/digit (three per variable type) as numbered above. The variable types are as follows:

	Name	Description	Data Source
a	POP#	Total population	Census (census blocks)
b	TOTEMP#	Total employment	SFTAZ
c	EMPCIE#	Cultural/institutional/educational employment	SFTAZ
d	EMPMED#	Medical employment	SFTAZ
e	EMPMIP#	Management/information/professional services employment	SFTAZ
f	EMPPDR#	Production/distribution/repair employment	SFTAZ
g	EMPRET#	Retail employment	SFTAZ
h	HH#	Households	Census (census tracts)
i	ZCARHH#	Zero car households	Census (census tracts)
j	BARTQUAN#	Quantity of BART stations	SFCTA/BART
k	MUNIQUAN#	Quantity of Muni stops	SFCTA/MTA
l	COMBFREQ2	Muni combined frequency index at 0.25 mile buffer	SFCTA
m	COMBHW2	Muni combined headway index at 0.25 mile buffer	SFCTA

DATA SOURCES/CALCULATION

The data sources were as follows:

- Census: 2000 U.S. Census data at the block or tract level, depending on data type
- SFTAZ: 2010 Employment distribution at the SFCTA-TAZ level. These data are produced by the SF Planning Department by allocating ABAG county-level land use figures to the Authority's 981 transportation analysis zones (TAZs) within San Francisco.
- BART: BART station locations

[1] It has not yet been determined which variables will be tested and/or included in the model, though it can be anticipated that multiple buffer distance for the same variable type will not be included in the final model

- Muni: Muni stop locations. These points are derived from the SF-CHAMP model 2010 model networks, which reflect December 5, 2009 service changes. Point features are generally located at link nodes (intersections of street centerlines). There is one point per route and direction serving the stop node. (For example, the intersection of Church and 18th Street has four coterminous points—J-Inbound, J-Outbound, 33-Inbound, and 33-Outbound.)
- Transit intensity (combined frequency/headway) indices. These values are Authority calculations (as described below) based on weekday PM peak Muni service reflecting December 2009 service changes.

Non-Point Data Calculations: For the non-point data sources—Census and SFTAZ—proportional areas of polygon features within each buffer were calculated to allow calculation of totals for each intersection, variable type, and buffer distance. A uniform distribution within individual source features was assumed. (For example, if 50 percent of a Census block with population of 1,000 lay within 0.25 miles of an intersection, it would contribute 500 to the corresponding total population variable.)

Point Data Calculations: For point data sources—BART and Muni station/stop locations—the quantity of point features within each buffer was calculated.

Transit Intensity Calculations: The transit intensity indices are a measure of PM peak period Muni transit service. Within a radial area of 0.25 miles, the service frequency (per hour, i.e. 60/[peak headway in minutes]) of all routes with a stop within the buffer area is summed. This is the Combined Frequency Index, or the "total adjacent trips per hour per intersection" (COMBFREQ2).

The Combined Headway Index (COMBHW2) is the effective combined headway (in minutes) of all transit runs within the buffer area. It is calculated as [60 minutes]/[COMBFREQ2].

As is clear, the two indices represent the same thing, so it will be appropriate to use only one of them in the model. It is most likely more desirable to use the Combined Frequency Index as it does not present any divide-by-zero issues. (Such issues are only present for intersections with no Muni stops within a ¼ mile—not the case for any counted intersections—which represent a very small portion of intersections across the city.)

DATA PROCESSING

A Python script was developed to automate the calculation for all of the variable types except for the transit intensity factors, which have been calculated for all SF intersections. The script requires access to the ArcGIS data processor ('arcgisscripting' module).

The script takes as input a feature class with a single point feature (i.e., one intersection) and adds fields for all variables and populates with calculated values. After running the script, the processed feature may be added to the set of previously processed intersections using the *Merge* feature from the Arc Toolbox.

The geoprocessor workspace file path <ws> and input variable <intpoint> must be specified by editing the appropriate lines near the top of the code. The workspace must contain the following five shapefiles:

	Shapefile Name	Script Variable	Notes
Census Blocks	cen2000block.shp	cen2000	2000 Census SF Census blocks Water area removed Fields added for Area and Population density
Census Tracts	cen2000tract.shp	tract2000	2000 Census SF Census tracts Water area removed Fields added for Area, household density, and zero car household density
SFCTA Bay Area TAZs	taz2454.shp	taz	SFCTA Transportation Analysis Zones Fields added for employment density by employment type
Bart Stations	bart_stations.shp	bart	Bay Area BART stations
Muni Stops	muni_stop-nodes.shp	muni	All Muni stops Network effective with December 5, 2010 service changes

Copies of these shapefiles will be provided with this memo to MTA and the consultant team.

Running the script creates a large number of extra/working shapefile in the workspace directory. Users may wish to utilize a personal geodatabase to manage cluttered file directories. After processing, shapefiles generated (rather than modified) by the script may be deleted.

Additional intersections can be readily processed using the script, provided an individual point feature class is created in the proper format, by pulling from the citywide intersection shapefile provided with this memo. A future task is to modify/improve the script for processing all intersections in the city (or a larger subset thereof).

cc: O. Gajda, L. Stonehill – MTA
M. Mitman – Fehr & Peers
R. Schneider – SafeTREC
ES, SN, SJK, TC – File: Pedestrian Activity/Exposure Model

APPENDIX C: MODEL CALIBRATION RESULTS

This appendix shows the percentage difference between the annual pedestrian crossing volume predicted by each model and the estimated annual pedestrian crossing volume based on manual counts at each study intersection. If the model prediction is greater than the manual count value, the percentage difference (overestimate) is calculated as: 100*(Model prediction – Manual count value)/Manual count value. If the manual count value is greater than the model prediction, the percentage difference (underestimate) is calculated as: 100*(Model count value – Model prediction)/Model prediction."

Appendix C. Draft Model Results

ID	NAME		Model 1 %Diff		Model 2 %Diff		Model 3 %Diff		Model 4 %Diff		Model 5 %Diff		Model 6 %Diff		Model c %Diff
1	19TH & TARAVAL	+	53.28%	+	56.44%	+	87.83%	+	141.41%	+	106.32%	+	117.58%	+	116.20%
2	8TH & MARKET	-	56.84%	-	4.79%	-	125.82%	-	112.48%	-	87.16%	-	40.89%	-	33.90%
3	6TH & MARKET	+	21.50%	+	13.79%	-	55.77%	-	75.71%	-	77.06%	-	52.07%	-	38.03%
4	BEACH & HYDE	-	257.07%	-	272.46%	-	128.76%	-	100.57%	-	104.61%	-	275.78%	-	268.35%
5	HARRISON & 25TH	-	162.40%	-	99.23%	-	86.38%	-	170.76%	-	210.51%	-	156.86%	-	142.86%
6	GENEVA & OCEAN	-	371.81%	-	320.38%	-	363.34%	-	222.55%	-	226.40%	-	166.68%	-	146.51%
7	18TH & CASTRO	+	4.20%	-	2.36%	+	75.26%	+	92.42%	+	84.99%	+	14.95%	+	17.89%
8	SAN JOSE & RANDALL	-	174.56%	-	93.43%	-	118.25%	-	26.64%	-	25.53%	-	17.65%	-	8.79%
9	7TH & FOLSOM	-	236.11%	-	259.14%	-	232.04%	-	140.37%	-	153.94%	-	187.30%	-	169.62%
10	16TH & MISSION	-	82.69%	-	105.45%	-	52.43%	-	48.06%	-	88.00%	-	82.43%	-	78.39%
11	GOLDEN GATE & JONES	+	385.06%	+	286.53%	+	176.44%	+	137.52%	+	107.60%	+	186.70%	+	218.78%
13	CHESTNUT & STEINER	-	59.79%	-	64.83%	+	12.91%	-	99.52%	-	111.29%	-	319.97%	-	318.89%
14	NEWHALL & JERROLD	+	44.46%	+	57.54%	+	30.17%	+	116.07%	+	106.74%	+	122.81%	+	135.25%
15	24TH & CASTRO	-	251.06%	-	175.36%	-	164.38%	-	109.10%	-	126.77%	-	142.47%	-	133.55%
16	20TH & S VAN NESS	-	58.18%	-	63.42%	+	9.22%	+	45.49%	+	27.12%	-	7.67%	+	1.05%
17	PALOU & INGALLS	+	125.13%	+	150.91%	+	85.66%	+	45.21%	+	26.81%	+	45.61%	+	53.13%
18	IRVING & 9TH	+	47.21%	+	45.56%	+	112.50%	+	73.30%	+	57.37%	+	13.34%	+	16.99%
19	LAGUNA & GEARY	+	89.24%	+	83.62%	+	96.42%	+	119.17%	+	138.35%	+	146.27%	+	160.88%
20	3RD & HOWARD	-	1.21%	+	14.29%	-	23.66%	-	13.58%	-	21.66%	-	12.20%	-	12.25%
21	ULLOA & 34TH	+	33.98%	+	38.24%	+	43.37%	+	6.72%	+	0.05%	-	8.46%	-	4.22%
22	DIVISADERO & GEARY	+	14.47%	+	13.91%	-	21.59%	-	1.05%	+	3.73%	+	39.53%	+	44.32%
23	JFK & STANYAN	+	45.18%	+	49.06%	+	32.61%	+	44.97%	+	43.95%	+	19.26%	+	27.95%
24	25TH & GEARY	-	17.83%	-	39.58%	+	15.08%	+	41.69%	+	35.03%	+	56.33%	+	60.14%
25	MISSION & SILVER	-	694.77%	-	578.60%	-	762.18%	-	390.62%	-	412.51%	-	280.25%	-	258.07%
26	MISSION & 6TH	+	32.63%	+	42.84%	-	5.50%	-	4.22%	-	8.63%	-	0.45%	+	5.45%
27	4TH & MARKET	-	179.23%	-	30.00%	-	184.45%	-	180.11%	-	139.04%	-	258.59%	-	244.73%
28	WASHINGTON & EMBARCADE	+	179.43%	+	110.07%	+	119.76%	+	149.62%	+	128.99%	+	157.25%	+	155.05%
912	OAKDALE & BAYSHORE	-	68.19%	-	54.77%	-	69.78%	-	2.69%	-	11.60%	-	39.16%	-	29.61%
1005	CALIFORNIA & MONTGOMERY	-	59.20%	-	21.73%	+	65.97%	+	46.28%	+	31.96%	+	43.66%	+	51.24%
1008	POLK & PINE	+	35.15%	+	39.59%	+	27.45%	+	24.29%	+	54.84%	+	80.85%	+	103.86%
1011	34TH & KIRKHAM	+	59.55%	+	59.56%	+	63.90%	+	37.12%	+	43.29%	+	91.30%	+	100.19%
1013	LAKE & 6TH	+	28.88%	+	20.51%	+	69.15%	+	13.40%	+	15.15%	-	22.11%	-	15.92%
1014	WASHINGTON & WALNUT	+	172.23%	+	163.57%	+	163.50%	+	72.48%	+	67.03%	+	10.02%	+	16.18%
1015	POWELL & JACKSON	-	45.66%	+	23.88%	+	11.47%	-	4.76%	-	8.90%	-	9.59%	+	4.33%
1016	4TH & BERRY	+	13.11%	+	15.53%	-	13.86%	-	119.10%	-	93.42%	-	104.13%	-	107.43%
1017	MARIPOSA & KANSAS	+	169.24%	+	237.29%	+	166.61%	+	78.14%	+	66.72%	+	2.53%	+	7.84%
1018	18TH & TEXAS	-	169.35%	-	150.71%	-	112.67%	-	213.78%	-	237.89%	-	504.44%	-	466.06%
1019	PAGE & BUCHANAN	-	1.82%	+	2.39%	+	54.22%	-	8.29%	-	6.80%	-	80.55%	-	63.37%
1020	EVELYN & JUANITA	+	288.27%	+	462.11%	+	542.93%	+	334.33%	+	330.93%	+	141.29%	+	147.71%
1021	ATHENS & CORDOVA	-	4.17%	+	28.57%	+	20.51%	+	3.94%	+	0.92%	+	28.84%	+	34.38%
1023	BURROWS & HAMILTON	+	198.38%	+	195.73%	+	201.10%	+	183.93%	+	176.73%	+	308.54%	+	332.77%
1024	BEVERLY & GARFIELD	+	93.39%	+	135.63%	+	97.98%	+	27.98%	+	25.42%	+	65.43%	+	74.39%
1026	PAGE & BAKER	-	84.29%	-	69.91%	-	66.29%	-	134.05%	-	123.34%	-	155.35%	-	135.82%
1028	MOUNT VERNON & ALEMANY	+	19.12%	+	39.18%	+	45.33%	+	168.75%	+	147.54%	+	208.47%	+	228.45%
1029	SARGENT & VICTORIA	-	140.59%	-	172.35%	-	130.03%	-	122.89%	-	125.70%	-	11.43%	-	5.58%
1030	PACHECO & CASTENADA	+	187.43%	+	149.99%	+	103.03%	+	62.21%	+	60.57%	+	60.04%	+	67.71%
1032	43RD & ANZA	+	11.67%	+	23.93%	+	9.46%	-	4.34%	-	8.02%	+	23.98%	+	31.89%
1033	CABRILLO & 30TH	+	43.16%	+	43.21%	+	17.36%	+	0.25%	+	7.45%	+	54.48%	+	63.14%
1034	COLUMBUS & UNION	-	36.88%	-	5.66%	+	26.35%	+	20.00%	+	20.82%	-	0.78%	+	8.42%
9022	LELAND & RUTLAND	+	79.62%	+	112.14%	+	48.91%	+	10.01%	+	0.02%	+	139.57%	+	134.13%

Median Variable Values

		7 > +150%	6 > +150%	5 > +150%	3 > +150%	2 > +150%	4 > +150%	5 > +150%
		6 +50 to 150%	8 +50 to 150%	12 +50 to 150%	10 +50 to 150%	12 +50 to 150%	11 +50 to 150%	12 +50 to 150%
		14 +0 to 50%	16 +0 to 50%	14 +0 to 50%	14 +0 to 50%	14 +0 to 50%	10 +0 to 50%	12 +0 to 50%
		6 -0 to 50%	6 -0 to 50%	4 -0 to 50%	9 -0 to 50%	7 -0 to 50%	11 -0 to 50%	8 -0 to 50%
		8 -50 to 150%	7 -50 to 150%	10 -50 to 150%	9 -50 to 150%	10 -50 to 150%	5 -50 to 150%	7 -50 to 150%
		9 < -150%	7 < -150%	5 < -150%	5 < -150%	5 < -150%	9 < -150%	6 < -150%
		50	50	50	50	50	50	50

Model Variable Correlations

	PEDVOL_YR	LNPEDVOL	POP2	TOTEMP2	EMPCIE2	EMPMED2	EMPMIP2	EMPPDR2	EMPRET2	EMPVIS2	HH2	ZCARHH2	PCT0VEHHH2	BARTQUAN2	MUNIQUAN2	COMBFREQ2	COMBHW2	MaxPctSlpe	MaxPostSpd	Arterial	Signalized	Crime09Num	PkgMeters	NInts_Q	Pop_Emp2	Emp_Pop2	TEmpDiv2	REmpDiv2	JobMix2	PctRetEmp2	UnivProx
PEDVOL_YR	1.00																														
LNPEDVOL	0.73	1.00																													
POP2	0.14	0.35	1.00																												
TOTEMP2	0.57	0.47	-0.04	1.00																											
EMPCIE2	0.67	0.60	0.23	0.86	1.00																										
EMPMED2	0.20	0.36	0.19	0.28	0.25	1.00																									
EMPMIP2	0.43	0.37	-0.08	0.98	0.80	0.23	1.00																								
EMPPDR2	0.25	0.25	-0.07	0.14	0.26	-0.02	0.06	1.00																							
EMPRET2	0.90	0.60	0.07	0.70	0.70	0.23	0.56	0.23	1.00																						
EMPVIS2	0.85	0.54	0.01	0.77	0.74	0.19	0.65	0.19	0.93	1.00																					
HH2	0.38	0.56	0.87	0.13	0.40	0.38	0.05	0.03	0.31	0.24	1.00																				
ZCARHH2	0.50	0.56	0.83	0.29	0.57	0.34	0.20	0.13	0.42	0.43	0.93	1.00																			
PCT0VEHHH2	0.68	0.69	0.57	0.61	0.82	0.35	0.50	0.34	0.64	0.67	0.71	0.85	1.00																		
BARTQUAN2	0.58	0.46	0.31	0.29	0.46	0.00	0.20	0.27	0.44	0.58	0.36	0.56	0.66	1.00																	
MUNIQUAN2	0.86	0.67	0.29	0.67	0.78	0.24	0.56	0.13	0.84	0.84	0.49	0.64	0.76	0.56	1.00																
COMBFREQ2	0.77	0.62	0.24	0.71	0.81	0.24	0.61	0.18	0.77	0.84	0.42	0.62	0.79	0.67	0.86	1.00															
COMBHW2	-0.09	0.06	0.09	-0.14	-0.14	-0.08	-0.13	-0.02	-0.13	-0.14	-0.09	-0.14	-0.10	-0.09	-0.15	-0.24	1.00														
MaxPctSlpe	-0.42	-0.64	-0.28	-0.26	-0.39	-0.25	-0.21	-0.09	-0.31	-0.30	-0.33	-0.34	-0.50	-0.38	-0.43	-0.44	-0.11	1.00													
MaxPostSpd	-0.12	0.04	-0.09	-0.03	-0.03	0.21	-0.03	0.12	-0.10	-0.05	-0.05	-0.07	-0.03	-0.06	0.01	-0.01	0.02	-0.04	1.00												
Arterial	0.35	0.47	-0.03	0.33	0.33	0.23	0.29	0.28	0.28	0.32	0.04	0.13	0.34	0.34	0.35	0.38	-0.01	-0.38	0.46	1.00											
Signalized	0.44	0.72	0.30	0.32	0.38	0.36	0.25	0.18	0.36	0.36	0.38	0.43	0.52	0.34	0.47	0.48	0.04	-0.39	0.43	0.67	1.00										
Crime09Num	0.36	0.33	0.23	0.08	0.27	0.11	0.00	0.34	0.24	0.25	0.19	0.36	0.52	0.55	0.29	0.41	0.12	-0.28	-0.07	0.30	0.41	1.00									
PkgMeters	0.57	0.79	0.31	0.40	0.51	0.25	0.33	0.11	0.47	0.45	0.53	0.51	0.55	0.44	0.57	0.49	-0.03	-0.52	-0.01	0.31	0.54	0.09	1.00								
NInts_Q	0.34	0.33	0.47	0.38	0.42	0.16	0.34	0.13	0.39	0.30	0.47	0.53	0.52	0.05	0.48	0.29	-0.17	-0.08	0.05	0.13	0.30	0.05	0.16	1.00							
Pop_Emp2	-0.45	-0.61	-0.02	-0.42	-0.52	-0.37	-0.33	-0.48	-0.45	-0.42	-0.31	-0.37	-0.53	-0.34	-0.37	-0.48	0.05	0.31	-0.12	-0.34	-0.49	-0.28	-0.48	-0.17	1.00						
Emp_Pop2	0.39	0.33	-0.33	0.59	0.52	0.13	0.56	0.38	0.47	0.51	-0.08	-0.01	0.27	0.16	0.37	0.37	-0.15	-0.29	-0.05	0.35	0.05	-0.05	0.34	0.04	-0.38	1.00					
TEmpDiv2	0.56	0.54	-0.28	0.68	0.68	0.25	0.61	0.51	0.62	0.68	0.04	0.18	0.49	0.39	0.52	0.59	-0.19	-0.29	0.09	0.42	0.33	0.13	0.47	0.13	-0.75	0.78	1.00				
REmpDiv2	0.57	0.66	-0.13	0.56	0.57	0.24	0.47	0.46	0.63	0.59	0.19	0.24	0.45	0.30	0.49	0.52	-0.18	-0.33	0.04	0.34	0.42	0.09	0.58	0.19	-0.84	0.62	0.89	1.00			
JobMix2	0.05	0.08	0.22	-0.38	-0.38	-0.22	-0.41	-0.30	0.06	-0.16	0.16	-0.03	-0.25	-0.22	-0.05	-0.19	0.02	0.00	-0.14	-0.24	0.03	-0.17	0.05	0.04	0.22	-0.42	-0.45	-0.06	1.00		
PctRetEmp2	0.13	0.20	0.18	-0.28	-0.29	-0.21	-0.31	-0.29	0.12	-0.10	0.17	-0.03	-0.19	-0.19	0.02	-0.13	0.03	-0.08	-0.14	-0.18	0.11	-0.13	0.18	0.07	0.09	-0.31	-0.32	0.09	0.96	1.00	
UnivProx	-0.04	0.05	-0.14	-0.11	-0.17	0.25	-0.09	-0.19	-0.11	-0.13	-0.13	-0.15	-0.17	-0.12	-0.08	-0.06	-0.01	-0.03	-0.06	0.04	0.10	0.16	-0.12	-0.13	0.10	-0.09	-0.11	-0.10	0.06	0.05	1.00

APPENDIX D: MODEL RESULTS BY INTERSECTION

CNN	ID	NAME	PEDVOL_YR	TOTEMP2	HH_PedMode	COMBFREQ2	MaxPctSlpe	Signalized	PkgMeters	UnivProx	Plan_Dist	Sup_Dist	Pcol_04_09	Col_Rate	Estimated Pedestrian Volume	Estimated Volume
20006000		JAMESTOWN & HUNTERS POIN		242	2	0	2	0	0	0				0.00	333,782	1,668,909
20010000		JAMESTOWN & GILROY		397	190	5	27	0	0	0				0.00	33,059	165,293
20011000		GIANTS & INGERSON		401	278	5	10	0	0	0				0.00	166,053	830,265
20013000		GILROY & IGNACIO		388	262	5	22	0	0	0				0.00	53,576	267,878
20034000		CLEO RAND & DONAHUE		122	187	13	15	0	0	0				0.00	101,398	506,991
20039000		EARL & JERROLD		178	327	13	10	0	0	0				0.00	166,627	833,134
20041000		INNES & EARL		188	289	13	17	0	0	0				0.00	85,723	428,615
20044000		DORMITORY & NORTHRIDGE		218	463	13	17	0	0	0				0.00	88,530	442,652
20046000		DORMITORY & KIRKWOOD		203	519	13	17	0	0	0				0.00	89,400	446,998
20051000		DONAHUE & FITZGERALD		203	2	0	2	0	0	0				0.00	333,466	1,667,328
20056000		INNES & ARELIOUS WAL		234	436	13	31	0	0	0				0.00	23,638	118,189
20057000		HUDSON & ARELIOUS WAL		220	357	13	8	0	0	0				0.00	202,392	1,011,961
20058000		REARDON & KISKA		374	853	29	7	0	0	0				0.00	244,136	1,220,681
20060000		HARBOR & NORTHRIDGE		263	862	29	13	0	0	0				0.00	138,748	693,739
20061000		HARBOR & INGALLS		351	1050	25	16	0	0	0				0.00	108,508	542,540
20064000		OAKDALE & BALDWIN		970	1085	22	8	0	0	0				0.00	235,145	1,175,723
20065000		OAKDALE & GRIFFITH		1134	735	7	20	0	0	0				0.00	71,725	358,624
20066000		NAVY & GRIFFITH		945	830	19	20	0	0	0				0.00	72,634	363,172
20067000		REVERE & GRIFFITH		1325	362	4	2	0	0	0				0.00	365,755	1,828,776
20070000		THOMAS & GRIFFITH		1484	165	4	1	0	0	0				0.00	389,230	1,946,151
20072000		CRISP & PALOU		1192	670	7	5	0	0	0				0.00	290,755	1,453,774
20073000		PALOU & GRIFFITH		1171	610	7	4	0	0	0				0.00	315,800	1,579,001
20074000		QUESADA & CRISP		1369	725	10	2	0	0	0				0.00	391,011	1,955,056
20075000		QUESADA & GRIFFITH		1231	485	4	2	0	0	0				0.00	373,136	1,865,680
20076000		REVERE & CRISP		1514	616	10	3	0	0	0				0.00	350,209	1,751,046
20077000		INGALLS & KISKA		388	1177	29	9	0	0	0				0.00	214,586	1,072,929
20078000		NORTHRIDGE & ROSIE LEE		305	1161	29	15	0	0	0				0.00	121,486	607,429
20081000		BEATRICE & INGALLS		500	1182	29	13	0	0	0				0.00	147,870	739,352
20082000		ESPANOLA & BEATRICE		466	1212	29	9	0	0	0				0.00	216,359	1,081,797
20083000		MATTHEW & ESPANOLA		378	1214	29	7	0	0	0				0.00	260,646	1,303,231
20084000		ESPANOLA & ROSIE LEE		317	1189	29	11	0	0	0				0.00	177,888	889,442
20085000		INGALLS & HUDSON		323	1118	29	16	0	0	0				0.00	109,777	548,885
20086000		HARBOR & BERTHA		404	1145	25	11	0	0	0				0.00	176,851	884,254
20087000		HUDSON & BERTHA		330	1173	29	9	0	0	0			1	9.34	214,129	1,070,643
20089000		LILLIAN & BEATRICE		403	1294	29	7	0	0	0				0.00	264,609	1,323,043
20090000		ROSIE LEE & LILLIAN		328	1231	29	5	0	0	0				0.00	315,143	1,575,714
20092000		ARELIOUS WAL & EGBERT		482	266	5	2	0	0	0				0.00	352,166	1,760,831
20093000		CARROLL & GRIFFITH		694	322	5	2	0	0	0				0.00	357,591	1,787,957
20096000		GILMAN & GRIFFITH		562	543	5	3	0	0	0				0.00	337,709	1,688,545
20097000		GIANTS & GILMAN		484	379	5	4	0	0	0				0.00	297,854	1,489,272
20098000		CAMERON & GRIFFITH		611	310	5	4	0	0	0				0.00	295,067	1,475,334
20099000		CAMERON & NICHOLS		919	602	5	5	0	0	0				0.00	285,299	1,426,496
20100000		NICHOLS & CAMERON		679	357	5	4	0	0	0			1	6.71	298,080	1,490,399
20101000		INGERSON & GILROY		416	411	5	14	0	0	0				0.00	116,833	584,164
20102000		INGERSON & CORONADO		463	540	5	23	0	0	0				0.00	51,379	256,897
20103000		INGERSON & GRIFFITH		419	429	5	20	0	0	0				0.00	66,691	333,457
20104000		FITZGERALD & CAMERON		860	672	5	5	0	0	0				0.00	288,523	1,442,615
20105000		FITZGERALD & GRIFFITH		612	525	5	5	0	0	0				0.00	279,259	1,396,297
20107000		HAWES & FITZGERALD		932	695	5	4	0	0	0				0.00	318,839	1,594,197
20108000		CAMERON & DOUBLE ROCK		994	500	5	5	0	0	0				0.00	280,591	1,402,956
20110000		HAWES & CARROLL		1186	401	5	20	0	0	0				0.00	67,603	338,013
20111000		DONNER & HAWES		1110	497	5	26	0	0	0				0.00	39,063	195,315
20112000		ARMSTRONG & HAWES		1232	189	6	14	0	0	0				0.00	114,479	572,395
20113000		INGALLS & ARMSTRONG		1633	119	6	1	0	0	0				0.00	387,403	1,937,015
20114000		BANCROFT & INGALLS		1626	196	11	1	0	0	0				0.00	392,773	1,963,866
20116000		SHAFTER & GRIFFITH		1410	265	4	1	0	0	0				0.00	395,627	1,978,137
20117000		QUESADA & HAWES		1378	807	10	7	0	0	0				0.00	248,091	1,240,457
20118000		PALOU & HAWES		1224	940	10	7	0	0	0				0.00	253,187	1,265,934
20119000		HAWES & SHAFTER		1609	544	10	2	0	0	0				0.00	380,622	1,903,111
20120000		REVERE & HAWES		1522	675	10	3	0	0	0				0.00	354,038	1,770,190
20121000		THOMAS & HAWES		1616	400	10	3	0	0	0				0.00	337,617	1,688,087
20122000		HAWES & VAN DYKE		1367	180	6	5	0	0	0				0.00	267,212	1,336,061
20123000		UNDERWOOD & HAWES		1522	288	6	5	0	0	0				0.00	273,515	1,367,576
20124000		SHAFTER & INGALLS		1218	846	10	5	0	0	0				0.00	300,356	1,501,780
20125000		REVERE & INGALLS		1127	994	10	4	0	0	0				0.00	338,169	1,690,843
20126000		LA SALLE & INGALLS		584	1255	22	13	0	0	0				0.00	150,143	750,717
20127000		GEORGE & INGALLS		573	1313	22	15	0	0	0				0.00	125,690	628,452
20128000		LA SALLE & WHITFIELD		447	1310	27	14	0	0	0				0.00	137,582	687,908
20131000		INGALLS & OAKDALE		677	1309	22	15	0	0	0				0.00	125,917	629,586
20132000		LA SALLE & OSCEOLA		397	1330	29	14	0	0	0				0.00	137,913	689,564
20135000		QUESADA & INGALLS		1018	1117	10	7	0	0	0				0.00	260,124	1,300,621
20136000	17	PALOU & INGALLS	76,421	866	1216	22	15	0	0	0				0.00	124,385	621,927
20137000		LA SALLE & GARLINGTON		442	1322	22	13	0	0	0				0.00	151,452	757,259
20138000		COMMER & GARLINGTON		440	1308	22	14	0	0	0				0.00	137,508	687,542
20140000		PALOU & JENNINGS		481	1318	22	21	0	0	0				0.00	71,414	357,069
20142000		WALLACE & INGALLS		1468	262	6	2	0	0	0				0.00	360,445	1,802,225
20144000		VAN DYKE & INGALLS		1342	395	6	2	0	0	0				0.00	368,098	1,840,492
20145000		INGALLS & UNDERWOOD		1275	538	6	3	0	0	0				0.00	343,300	1,716,501
20146000		THOMAS & INGALLS		1250	691	10	5	0	0	0				0.00	292,274	1,461,369
20148000		INGALLS & YOSEMITE		1583	149	6	2	0	0	0				0.00	354,136	1,770,679
20149000		UNDERWOOD & JENNINGS		1230	827	6	5	0	0	0				0.00	299,412	1,497,060
20150000		JENNINGS & THOMAS		1013	965	22	5	0	0	0				0.00	305,370	1,526,852
20151000		VAN DYKE & JENNINGS		1431	682	6	2	0	0	0				0.00	388,565	1,942,824
20152000		JENNINGS & WALLACE		1618	521	6	2	0	0	0				0.00	379,124	1,895,620
20153000		JENNINGS & QUESADA		542	1328	22	11	0	0	0				0.00	183,421	917,104
20154000		JENNINGS & REVERE		652	1258	22	6	0	0	0				0.00	290,553	1,452,765
20155000		JENNINGS & SHAFTER		813	1114	22	6	0	0	0				0.00	284,188	1,420,938
20156000		OAKDALE & KEITH		586	1254	22	17	0	0	0				0.00	103,075	515,376
20157000		PALOU & KEITH		578	1324	22	16	0	0	0		10	1	17.44	114,656	573,279
20158000		KEITH & SHAFTER		875	1255	35.333333	5	0	0	0			1	6.24	320,750	1,603,750
20159000		KEITH & REVERE		701	1344	35.333333	6	0	0	0				0.00	295,463	1,477,314
20160000		KEITH & THOMAS		1068	1154	35.333333	5	0	0	0				0.00	316,420	1,582,101
20161000		QUESADA & KEITH		598	1363	35.333333	9	0	0	0			1	8.97	223,069	1,115,343
20162000		INNES & HAWES		285	829	25	10	0	0	0				0.00	182,951	914,756
20163000		INNES & GRIFFITH		278	656	25	17	0	0	0				0.00	91,811	459,057

CNN	ID	NAME	PEDVOL_YR	TOTEMP2	HH_PedMode	COMBFREQ2	MaxPctSlpe	Signalized	PkgMeters	UnivProx	Plan_Dist	Sup_Dist	Pcol_04_09	Col_Rate	Estimated Pedestrian Volume	Estimated Volume
20164000		HUNTERS POIN & HAWES		263	673	25	21	0	0	0				0.00	63,209	316,046
20168000		MIDDLE POINT & HARE		346	906	25	15	0	0	0				0.00	116,122	580,608
20170000		WEST POINT & MIDDLE POINT		433	823	25	15	0	0	0		10	1	17.45	114,632	573,162
20172000		MIDDLE POINT & WILLS		693	726	25	15	0	0	0				0.00	113,351	566,756
20175000		INNES & MIDDLE POINT		337	938	25	15	0	0	0				0.00	116,771	583,853
20177000		MIDDLE POINT & EVANS		1127	459	22	10	0	0	0				0.00	174,637	873,185
20178000		NEWHALL & JENNINGS		1299	179	22	4	0	0	0				0.00	293,011	1,465,054
20180000		MIDDLE POINT & WEST POINT		847	647	25	10	0	0	0				0.00	179,457	897,283
20181000		KEITH & EVANS		1781	482	25	7	0	0	0				0.00	236,220	1,181,102
20182000		FAIRFAX & KEITH		1562	655	25	18	0	0	0				0.00	86,207	431,037
20185000		ARDATH & HUDSON		468	1226	25	18	0	0	0				0.00	93,086	465,430
20188000		WHITNEY YOUN & HUDSON		407	1236	29	7	0	0	0				0.00	261,871	1,309,353
20189000		WESTBROOK & HUDSON		500	1224	25	12	0	0	0				0.00	163,684	818,421
20191000		CASHMERE & HUDSON		637	1187	25	18	0	0	0		10	1	21.55	92,812	464,058
20193000		HUDSON & REUEL		901	1090	25	14	0	0	0				0.00	133,677	668,387
20196000		LA SALLE & NEWCOMB		502	1249	19	11	0	0	0				0.00	180,641	903,206
20197000		NEWCOMB & KEITH		581	1219	22	17	0	0	0		10	2	39.06	102,412	512,059
20198000		CASHMERE & LA SALLE		836	1244	25.333333	14	0	0	0				0.00	137,239	686,195
20200000		DEDMAN & WHITNEY YOUN		909	1130	19.333333	24	0	0	0				0.00	52,608	263,039
20201000		KEITH & HUDSON		1231	961	25	9	0	0	0				0.00	210,629	1,053,146
20203000		EVANS & MENDELL		1937	306	41.333333	4	1	0	0				0.00	971,363	4,856,813
20204000		MENDELL & FAIRFAX		1755	463	41.333333	3	0	0	0				0.00	342,645	1,713,224
20205000		MCKINNON & LANE		782	1245	51.333333	16	0	0	0				0.00	113,590	567,948
20207000		DUKES & CASHMERE		921	1122	19.333333	15	0	0	0				0.00	122,451	612,253
20208000		LANE & NEWCOMB		753	1250	51.333333	10	0	0	0				0.00	199,695	998,476
20209000		LANE & OAKDALE		738	1298	51.333333	7	0	0	0				0.00	266,965	1,334,823
20210000		PALOU & LANE		740	1353	51.333333	7	0	0	0				0.00	269,649	1,348,243
20211000		MENDELL & LA SALLE		952	1302	51.333333	12	0	0	0				0.00	167,845	839,224
20212000		MCKINNON & MENDELL		901	1360	51.333333	7	0	0	0				0.00	271,049	1,355,244
20213000		03RD & MCKINNON		1003	1251	51.333333	6	1	1	0				0.00	3,324,414	16,622,069
20215000		HUDSON & MENDELL		1370	746	41.333333	13	0	0	0				0.00	139,569	697,847
20216000		INNES & MENDELL		1206	892	41.333333	13	0	0	0				0.00	142,737	713,684
20218000		JERROLD & MENDELL		1072	1027	31.333333	8	0	0	0				0.00	233,266	1,166,332
20219000	14	NEWHALL & JERROLD	304,923	1203	850	39.33333	8	0	0	0			1	8.82	226,632	1,133,160
20220000		GALVEZ & MENDELL		1555	600	41.333333	6	0	0	0				0.00	263,652	1,318,262
20222000		KIRKWOOD & MENDELL		1000	1163	25.333333	11	0	0	0				0.00	180,016	900,082
20223000		03RD & KIRKWOOD		1176	987	33.333333	8	1	0	0			1	2.70	740,606	3,703,029
20224000		03RD & LA SALLE		1099	1148	51.333333	9	1	0	0				0.00	692,798	3,463,990
20225000		GALVEZ & NEWHALL		1349	413	49.333333	6	0	0	0				0.00	253,605	1,268,026
20226000		HUDSON & NEWHALL		1257	573	49.333333	6	0	0	0				0.00	260,474	1,302,370
20227000		HUDSON & 03RD		1257	498	49.333333	1	1	0	0				0.00	1,311,501	6,557,507
20228000		INNES & NEWHALL		1204	713	49.333333	8	0	0	0				0.00	221,087	1,105,433
20229000		03RD & INNES		1212	684	49.333333	3	1	0	0				0.00	1,122,710	5,613,548
20230000		NEWHALL & 03RD		1203	777	44.333333	3	0	0	0				0.00	357,850	1,789,251
20231000		GALVEZ & 03RD		1307	321	49.333333	3	1	0	0		10	2	3.80	1,053,745	5,268,725
20232000		NEWHALL & MENDELL		2091	54	35.333333	2	0	0	0				0.00	352,422	1,762,111
20234000		03RD & BURKE		1469	10	35.333333	3	1	0	0				0.00	999,996	4,999,981
20236000		EVANS & NEWHALL		1651	172	41.333333	4	0	0	0				0.00	295,154	1,475,768
20237000		NEWHALL & FAIRFAX		1479	272	49.333333	2	0	0	0				0.00	361,194	1,805,972
20238000		FAIRFAX & 03RD		1364	173	49.333333	2	1	0	0			1	1.77	1,128,566	5,642,829
20239000		03RD & EVANS		1457	81	41.333333	4	1	0	0		10	2	4.34	921,784	4,608,920
20240000		03RD & CUSTER		1512	19	35.333333	3	0	0	0				0.00	314,324	1,571,622
20241000		PHELPS & EVANS		1406	53	41.333333	2	1	0	0				0.00	1,105,445	5,527,227
20242000		FAIRFAX & PHELPS		1336	104	49.333333	2	0	0	0				0.00	349,161	1,745,806
20243000		GALVEZ & PHELPS		1316	191	49.333333	2	0	0	0				0.00	354,531	1,772,653
20244000		03RD & DAVIDSON		1553	29	41.333333	3	1	0	0				0.00	1,005,491	5,027,457
20245000		03RD & PHELPS		1517	19	35.333333	3	0	0	0				0.00	314,363	1,571,813
20246000		PHELPS & DAVIDSON		1502	26	41.333333	3	0	0	0				0.00	314,646	1,573,232
20247000		03RD & ARTHUR		1417	8	35.333333	4	1	0	0				0.00	908,801	4,544,004
20250000		MARIN & 03RD		1049	4	13.333333	4	1	0	0		10	2	4.44	900,058	4,500,291
20252000		CUSTER & QUINT		1439	11	35.333333	1	0	0	0				0.00	378,117	1,890,585
20257000		THOMAS MELLO & HARNEY		678	46	4	5	0	0	0				0.00	256,479	1,282,394
20258000		ALANA & EXECUTIVE PA		650	116	4	10	0	0	0				0.00	162,233	811,167
20259000		HARNEY & JAMESTOWN		584	20	0	8	0	0	0				0.00	192,108	960,538
20262000		EXECUTIVE PA & THOMAS MELLO		887	101	4	6	0	0	0				0.00	237,005	1,185,023
20263000		BLANKEN & EXECUTIVE PA		938	252	4	14	0	0	0				0.00	114,968	574,838
20264000		JENNINGS & KEY		451	662	57.833333	13	0	0	0				0.00	134,428	672,138
20267000		LATHROP & GILLETTE		881	346	4	7	0	0	0				0.00	225,491	1,127,454
20268000		BLANKEN & GILLETTE		988	395	4	14	0	0	0				0.00	118,126	590,628
20269000		GILLETTE & NIBBI		929	368	4	7	0	0	0				0.00	226,655	1,133,273
20271000		NUEVA & BLANKEN		974	437	4	9	0	0	0				0.00	190,378	951,888
20272000		LATHROP & NUEVA		893	388	4	6	0	0	0				0.00	249,678	1,248,391
20273000		LATHROP & TOCOLOMA		858	422	71.333333	15	0	0	0				0.00	107,714	538,568
20274000		TOCOLOMA & BLANKEN		917	504	71.333333	10	0	0	0				0.00	175,169	875,846
20281000		PENINSULA & LATHROP		814	498	71.333333	5	0	0	0				0.00	279,265	1,396,327
20282000		PENINSULA & BLANKEN		874	595	71.333333	14	0	0	0				0.00	122,141	610,706
20284000		LATHROP & WHEELER		780	604	71.333333	5	0	0	0				0.00	284,440	1,422,201
20285000		WHEELER & BLANKEN		849	707	71.333333	9	0	0	0				0.00	199,306	996,531
20288000		LATHROP & TUNNEL		734	682	71.333333	5	0	0	0				0.00	288,162	1,440,810
20289000		BLANKEN & TUNNEL		824	826	71.333333	6	0	0	0				0.00	269,825	1,349,125
20291000		HESTER & BAY SHORE		755	875	71.333333	9	0	0	0				0.00	204,991	1,024,955
20295000		SAN BRUNO & CAMPBELL		574	861	38.5	7	0	0	0				0.00	245,681	1,228,405
20296000		TUNNEL & BAY SHORE		782	908	71.333333	9	1	0	0				0.00	658,257	3,291,285
20298000		BAY SHORE & ARLETA		681	968	71.333333	10	1	0	0		10	6	19.86	604,258	3,021,289
20299000		BAY SHORE & BLANKEN		732	938	71.333333	4	1	0	0				0.00	1,057,656	5,288,279
20300000		BEEMAN & SAN BRUNO		645	958	71.333333	21	0	0	0				0.00	67,176	335,880
20301000		BEEMAN & WABASH		687	926	71.333333	21	0	0	0				0.00	66,856	334,281
20302000		CAMPBELL & BRUSSELS		600	981	71.333333	9	0	0	0				0.00	208,176	1,040,882
20303000		WILDE & BRUSSELS		425	1074	36.5	16	0	0	0				0.00	109,177	545,883
20304000		WILDE & GOETTINGEN		437	1188	36.5	20	0	0	0				0.00	76,546	382,730
20305000		CAMPBELL & GOETTINGEN		614	1097	71.333333	20	0	0	0				0.00	75,620	378,100
20306000		BAY SHORE & SUNNYDALE		391	516	49.833333	2	1	0	0			1	1.71	1,172,791	5,863,957
20308000		BAY SHORE & VISITACION		492	807	71.333333	4	1	0	0			1	1.95	1,026,867	5,134,333
20310000		RAYMOND & ALPHA		489	1209	71.333333	7	0	0	0				0.00	261,114	1,305,569
20313000		LELAND & BAY SHORE		564	909	71.333333	5	1	1	0				0.00	3,396,426	16,982,129

CNN	ID	NAME	PEDVOL_YR	TOTEMP2	HH_PedMode	COMBFREQ2	MaxPctSlpe	Signalized	PkgMeters	UnivProx	Plan_Dist	Sup_Dist	Pcol_04_09	Col_Rate	Estimated Pedestrian Volume	Estimated Volume
20314000		LELAND & ALPHA		488	1174	71.333333	4	0	1	0				0.00	1,224,879	6,124,394
20315000		DESMOND & LELAND		514	1067	71.333333	4	0	1	0				0.00	1,202,144	6,010,720
20316000		VISITACION & DESMOND		475	916	71.333333	4	0	0	0				0.00	328,187	1,640,934
20319000		ARLETA & ALPHA		491	1261	71.333333	12	0	0	0				0.00	164,748	823,740
20320000		RACINE & SAN BRUNO		721	1017	71.333333	10	0	0	0				0.00	191,300	956,499
20321000		SAN BRUNO & WABASH		723	1053	71.333333	10	0	0	0				0.00	192,560	962,799
20322000		ALPHA & TEDDY		495	1319	71.333333	21	0	0	0				0.00	71,451	357,255
20323000		SAN BRUNO & SOMERSET		710	1105	71.333333	12	0	0	0				0.00	161,016	805,079
20324000		SOMERSET & CAMPBELL		590	1200	71.333333	34	0	0	0				0.00	20,651	103,257
20325000		CAMPBELL & HOLYOKE		529	1296	71.333333	18	0	0	0				0.00	94,413	472,063
20328000		TIOGA & ALPHA		487	1232	71.333333	12	0	0	0				0.00	163,870	819,348
20329000		ALPHA & CAMPBELL		502	1324	71.333333	30	0	0	0				0.00	30,695	153,473
20330000		ALPHA & TUCKER		505	1278	71.333333	12	0	0	0				0.00	165,312	826,560
20332000		TUCKER & RUTLAND		383	1329	4	15	0	0	0				0.00	125,474	627,371
20333000		RUTLAND & CAMPBELL		420	1369	4	11	0	0	0				0.00	184,240	921,200
20334000		TIOGA & RUTLAND		338	1247	2	17	0	0	0				0.00	102,326	511,631
20338000		SUNNYDALE & DESMOND		388	658	49.833333	2	0	0	0				0.00	377,198	1,885,992
20340000		DESMOND & SUNNYDALE		390	627	49.833333	3	0	0	0				0.00	341,453	1,707,263
20341000		SUNNYDALE & PEABODY		386	807	49.833333	5	0	0	0				0.00	292,274	1,461,370
20342000		TALBERT & SUNNYDALE		383	729	49.833333	4	0	0	0				0.00	316,556	1,582,781
20344000		VISITACION & PEABODY		451	1141	51.833333	5	0	0	0				0.00	310,979	1,554,894
20345000		TALBERT & TALBERT		461	1034	71.333333	4	0	0	0				0.00	335,158	1,675,788
20347000		PEABODY & LELAND		475	1299	71.333333	5	0	1	0			1	1.75	1,140,140	5,700,699
20348000		VISITACION & CORA		443	1296	38.5	4	0	0	0				0.00	351,281	1,756,404
20349000		RUTLAND & VISITACION		445	1246	51.833333	5	0	0	0				0.00	316,899	1,584,497
20352000		SUNNYDALE & RUTLAND		401	876	51.833333	4	0	0	0				0.00	325,234	1,626,170
20353000		TOMASO & CORA		414	951	36.5	4	0	0	0			1	6.06	329,783	1,648,917
20355000		LELAND & CORA		447	1375	38.5	4	0	0	0				0.00	356,374	1,781,872
20356000	9022	LELAND & RUTLAND	482,762	475	1387	38.5	5	0	1	0				0.00	1,158,445	5,792,227
20357000		RUTLAND & RAYMOND		463	1418	38.5	6	0	0	0				0.00	297,720	1,488,600
20358000		ARLETA & RUTLAND		455	1415	26.5	6	0	0	0				0.00	297,501	1,487,503
20359000		DELTA & RAYMOND		391	1240	38.5	13	0	0	0				0.00	149,036	745,179
20360000		TEDDY & DELTA		332	1081	26.5	11	0	0	0				0.00	174,508	872,542
20361000		TEDDY & RUTLAND		445	1393	26.5	9	0	0	0				0.00	223,451	1,117,254
20362000		VISITACION & DELTA		438	1269	38.5	4	0	0	0				0.00	349,526	1,747,629
20363000		DELTA & LELAND		417	1264	38.5	13	0	0	0				0.00	149,779	748,896
20364000		DELTA & ARLETA		364	1174	26.5	14	0	0	0				0.00	133,966	669,829
20365000		CAMPBELL & DELTA		300	1026	4	19	0	0	0				0.00	81,389	406,945
20366000		MELRA & SUNNYDALE		431	1002	38.5	4	0	0	0			1	6.01	332,979	1,664,896
20369000		GARRISON & SCHWERIN		415	734	36.5	4	0	0	0				0.00	317,089	1,585,446
20370000		REY & SUNNYDALE		448	1059	38.5	4	0	0	0				0.00	336,571	1,682,857
20371000		SCHWERIN & SUNNYDALE		443	1016	38.5	4	0	0	0				0.00	333,921	1,669,607
20372000		SCHWERIN & VISITACION		433	1215	38.5	7	0	0	0				0.00	261,042	1,305,210
20373000		VELASCO & KELLOCH		392	675	21.5	4	0	0	0				0.00	313,546	1,567,729
20375000		SCHWERIN & KELLOCH		404	616	14	3	0	0	0				0.00	340,889	1,704,447
20376000		GARRISON & ARGONAUT		430	1047	32.5	4	0	0	0				0.00	335,694	1,678,471
20377000		GARRISON & SUNNYDALE		441	1111	26.5	3	0	0	0				0.00	373,177	1,865,883
20378000		VISITACION & REY		417	1166	38.5	8	0	0	0				0.00	235,432	1,177,162
20379000		MCCARTHY & ARGONAUT		418	1147	32.5	4	0	0	0				0.00	341,726	1,708,630
20380000		SCHWERIN & LELAND		397	1199	38.5	7	0	0	0				0.00	260,060	1,300,298
20381000		VISITACION & BRITTON		386	1083	38.5	9	0	0	0				0.00	210,956	1,054,778
20382000		LELAND & REY		367	1108	38.5	8	0	0	0				0.00	232,691	1,163,454
20383000		LELAND & ELLIOT		342	1040	38.5	17	0	0	0				0.00	98,573	492,864
20384000		LELAND & BRITTON		326	1033	38.5	9	0	0	0				0.00	208,750	1,043,752
20385000		ELLIOT & RAYMOND		307	961	24.5	27	0	0	0				0.00	37,926	189,632
20386000		ELLIOT & ARLETA		272	879	24.5	27	0	0	0				0.00	37,336	186,679
20387000		ELLIOT & TEDDY		235	794	24.5	11	0	0	0				0.00	165,285	826,423
20390000		VISITACION & LOEHR		345	1000	26.5	9	0	0	0				0.00	207,603	1,038,016
20392000		LELAND & LOEHR		284	855	26.5	9	0	0	0				0.00	201,926	1,009,630
20393000		LELAND & HAHN		196	655	38.5	10	0	0	0				0.00	176,896	884,480
20394000		LELAND & SAWYER		239	755	26.5	13	0	0	0				0.00	136,007	680,036
20395000		SAWYER & RAYMOND		213	627	26.5	13	0	0	0				0.00	132,808	664,042
20400000		ARGONAUT & VELASCO		387	756	44	4	0	0	0				0.00	318,138	1,590,689
20402000		SAWYER & VELASCO		367	922	44	4	0	0	0				0.00	327,682	1,638,412
20403000		RIO VERDE & VELASCO		384	793	44	4	0	0	0				0.00	320,252	1,601,261
20404000		SAWYER & SUNRISE		372	1085	36.5	4	0	0	0				0.00	337,535	1,687,675
20405000		BURR & ARGONAUT		393	1098	38.5	3	0	0	0				0.00	371,866	1,859,328
20406000		SUNRISE & HAHN		338	1237	36.5	4	0	0	0				0.00	346,664	1,733,318
20407000		SAWYER & SUNNYDALE		395	1311	38.5	5	0	0	0			1	6.24	320,260	1,601,302
20408000		MCCARTHY & BURR		405	1021	46	3	0	0	0				0.00	366,826	1,834,129
20409000		HAHN & SUNNYDALE		343	1354	38.5	5	0	0	0				0.00	322,355	1,611,775
20410000		VISITACION & SAWYER		298	962	38.5	8	0	0	0				0.00	226,243	1,131,213
20411000		VELASCO & PUEBLO		342	1070	36.5	4	0	0	0				0.00	336,375	1,681,873
20412000		CASTILLO & VELASCO		308	1220	36.5	6	0	0	0				0.00	286,159	1,430,797
20413000		PASADENA & VELASCO		275	1315	36.5	26	0	0	0				0.00	44,387	221,934
20414000		HAHN & BLYTHDALE		343	1293	38.5	6	0	0	0				0.00	290,212	1,451,061
20416000		VISITACION & HAHN		247	943	38.5	11	0	0	0				0.00	169,852	849,262
20422000		GENEVA & CARRIZAL		206	822	34.5	2	0	0	0				0.00	386,848	1,934,241
20423000		SANTOS & BLYTHDALE		238	1389	36.5	11	0	0	0				0.00	184,092	920,461
20424000		VELASCO & CARRIZAL		205	1264	34.5	17	0	0	0				0.00	102,310	511,551
20425000		VELASCO & SANTOS		239	1306	36.5	17	0	0	0				0.00	103,176	515,881
20426000		PARQUE & CARRIZAL		207	1210	34.5	9	0	0	0				0.00	214,924	1,074,620
20427000		ESQUINA & GENEVA		189	819	34.5	5	0	0	0			1	6.86	291,511	1,457,553
20428000		CIELITO & GENEVA		173	761	34.5	7	0	0	0				0.00	238,935	1,194,673
20429000		ESQUINA & PARQUE		189	1154	34.5	9	0	0	0				0.00	212,664	1,063,318
20430000		CIELITO & PARQUE		172	1083	34.5	9	0	0	0				0.00	209,861	1,049,307
20431000		BLYTHDALE & BROOKDALE		130	1007	34.5	11	0	0	0				0.00	171,344	856,718
20432000		BROOKDALE & SANTOS		183	1296	38.5	10	0	0	0				0.00	198,595	992,975
20433000		SANTOS & SUNNYDALE		193	1225	38.5	7	0	0	0				0.00	259,994	1,299,971
20434000		JAMESTOWN & CORONADO		369	425	5	23	0	0	0				0.00	50,206	251,030
20435000		JAMESTOWN & GRIFFITH		356	286	5	20	0	0	0				0.00	64,888	324,440
20436000		HAWES & HOLLISTER		663	706	5	12	0	0	0				0.00	149,626	748,132
20438000		HAWES & GILMAN		801	729	5	7	0	0	0				0.00	241,208	1,206,038
20439000		INGERSON & HAWES		516	616	5	20	0	0	0				0.00	69,150	345,751
20441000		INGERSON & INGALLS		665	724	18.333333	17	0	0	0				0.00	93,827	469,133

CNN	ID	NAME	PEDVOL_YR	TOTEMP2	HH_PedMode	COMBFREQ2	MaxPctSlpe	Signalized	PkgMeters	UnivProx	Plan_Dist	Sup_Dist	Pcol_04_09	Col_Rate	Estimated Pedestrian Volume	Estimated Volume
20442000		REDONDO & INGERSON		589	678	5	15	0	0	0				0.00	112,087	560,435
20443000		GILMAN & INGALLS		1045	739	5	9	0	0	0				0.00	201,421	1,007,105
20444000		INGALLS & HOLLISTER		852	729	5	9	0	0	0				0.00	200,116	1,000,580
20445000		JAMESTOWN & REDONDO		437	607	0	15	0	0	0				0.00	110,248	551,239
20446000		INGALLS & JAMESTOWN		499	680	18.333333	17	0	0	0		10	1	21.57	92,708	463,538
20447000		EGBERT & INGALLS		1376	636	5	5	0	0	0				0.00	290,266	1,451,330
20448000		FITZGERALD & INGALLS		1232	723	5	5	0	0	0				0.00	293,843	1,469,215
20449000		INGALLS & DONNER		1478	499	5	3	0	0	0				0.00	342,571	1,712,855
20450000		CARROLL & INGALLS		1557	347	5	2	0	0	0				0.00	366,826	1,834,129
20451000		BANCROFT & JENNINGS		1923	220	11	2	0	0	0				0.00	361,692	1,808,461
20452000		JENNINGS & CARROLL		1880	276	5	2	0	0	0			1	5.48	364,995	1,824,977
20453000		JENNINGS & EGBERT		1665	507	5	2	0	0	0				0.00	378,597	1,892,983
20454000		JENNINGS & FITZGERALD		1473	596	23.333333	3	0	0	0				0.00	348,596	1,742,982
20455000		03RD & FITZGERALD		1576	467	23.333333	2	1	0	0		10	4	6.69	1,196,395	5,981,977
20456000		JENNINGS & DONNER		1793	384	5	1	0	0	0				0.00	408,021	2,040,105
20457000		03RD & EGBERT		1767	388	23.333333	2	1	0	0				0.00	1,184,897	5,924,483
20458000		INGERSON & JENNINGS		812	789	23.333333	13	0	0	0				0.00	138,765	693,827
20459000		JENNINGS & JAMESTOWN		602	741	23.333333	13	0	0	0				0.00	136,865	684,325
20460000		HWY 101 S ON & 03RD		653	772	57.833333	9	1	0	0				0.00	640,241	3,201,205
20461000		LE CONTE & JENNINGS		378	614	47.833333	13	0	0	0				0.00	133,029	665,143
20463000		JENNINGS & MEADE		342	581	36.5	14	0	0	0				0.00	120,267	601,336
20465000		BAY SHORE & 03RD		330	707	36.5	14	0	0	0				0.00	123,006	615,029
20466000		KEY & 03RD		476	781	57.833333	10	1	0	0				0.00	581,245	2,906,225
20467000		LE CONTE & 03RD		377	747	47.833333	13	1	0	0				0.00	434,681	2,173,406
20469000		JENNINGS & GILMAN		1249	664	23.333333	6	0	0	0				0.00	264,748	1,323,741
20470000		JENNINGS & HOLLISTER		1025	751	23.333333	7	0	0	0				0.00	243,492	1,217,459
20471000		HOLLISTER & 03RD		1115	675	23.333333	3	1	0	0			1	1.79	1,118,243	5,591,216
20472000		PAUL & 03RD		1340	584	23.333333	4	1	0	0		10	3	5.96	1,006,778	5,033,892
20473000		INGERSON & 03RD		880	733	23.333333	8	1	0	0				0.00	702,259	3,511,293
20475000		03RD & SALINAS		796	749	57.833333	11	0	0	0				0.00	166,194	830,971
20476000		SALINAS & CARR		747	788	57.833333	7	0	0	0				0.00	243,478	1,217,388
20477000		KEITH & JAMESTOWN		667	804	57.833333	7	0	0	0				0.00	243,709	1,218,547
20478000		PAUL & CARR		1228	537	23.333333	16	0	0	0				0.00	101,016	505,082
20479000		PAUL & GOULD		1122	545	57.833333	16	0	0	0				0.00	100,902	504,512
20480000		EXETER & PAUL		1056	600	69.833333	5	0	0	0				0.00	286,147	1,430,735
20481000		ARMSTRONG & JENNINGS		1872	255	6	3	0	0	0				0.00	330,924	1,654,621
20482000		JENNINGS & YOSEMITE		1762	371	6	3	0	0	0				0.00	337,044	1,685,218
20483000		KEITH & VAN DYKE		1454	845	19.333333	5	0	0	0			1	6.62	302,029	1,510,143
20484000		KEITH & UNDERWOOD		1266	1020	19.333333	5	0	0	0			1	6.44	310,328	1,551,638
20485000		03RD & WALLACE		1589	832	19.333333	4	1	0	0				0.00	1,059,391	5,296,955
20486000		WALLACE & KEITH		1620	661	19.333333	6	0	0	0				0.00	267,001	1,335,004
20487000		BANCROFT & KEITH		2043	249	23.333333	1	0	0	0				0.00	400,598	2,002,990
20488000		KEITH & CARROLL		2050	236	23.333333	1	0	0	0				0.00	399,725	1,998,623
20489000		03RD & CARROLL		2017	303	23.333333	2	1	0	0				0.00	1,173,916	5,869,582
20490000		ARMSTRONG & KEITH		1927	335	19.333333	4	0	0	0				0.00	306,037	1,530,185
20491000		03RD & YOSEMITE		1736	683	19.333333	4	1	0	0			1	1.93	1,034,892	5,174,461
20492000		YOSEMITE & KEITH		1773	481	19.333333	6	0	0	0				0.00	259,405	1,297,024
20493000		ARMSTRONG & 03RD		1881	527	19.333333	3	1	0	0				0.00	1,109,140	5,545,699
20494000		LANE & YOSEMITE		1730	728	19.333333	4	0	0	0			1	6.12	327,030	1,635,150
20495000		ARMSTRONG & LANE		1865	611	19.333333	3	0	0	0				0.00	352,890	1,764,448
20496000		QUESADA & 03RD		866	1331	51.333333	11	1	1	0		10	1	0.95	2,101,065	10,505,324
20497000		QUESADA & LANE		762	1355	51.333333	7	0	0	0				0.00	269,890	1,349,452
20498000		BAY VIEW & REVERE		891	1322	51.333333	11	1	1	0		10	1	0.95	2,098,920	10,494,598
20499000		LANE & REVERE		835	1330	51.333333	5	0	0	0				0.00	324,818	1,624,090
20500000		SHAFTER & 03RD		975	1279	51.333333	4	1	1	0				0.00	4,029,656	20,148,279
20501000		SHAFTER & LANE		964	1298	51.333333	5	0	0	0				0.00	323,956	1,619,780
20502000		03RD & THOMAS		1109	1226	51.333333	4	1	1	0				0.00	4,004,201	20,021,007
20503000		LANE & THOMAS		1124	1223	51.333333	4	0	0	0				0.00	352,454	1,762,271
20504000		WILLIAMS & VAN DYKE		1440	976	19.333333	4	1	0	0			1	1.85	1,083,436	5,417,180
20505000		VAN DYKE & LANE		1442	954	19.333333	5	0	0	0				0.00	307,957	1,539,784
20506000		LANE & UNDERWOOD		1291	1095	19.333333	4	0	0	0				0.00	345,783	1,728,914
20507000		UNDERWOOD & 03RD		1276	1128	19.333333	4	1	0	0				0.00	1,109,228	5,546,140
20508000		03RD & THORNTON		1153	1203	51.333333	17	0	1	0				0.00	368,708	1,843,541
20510000		CERES & WILLIAMS		1481	1052	6	7	0	0	0				0.00	259,990	1,299,952
20511000		WILLIAMS & LUCY		1476	1025	6	10	0	0	0			1	10.25	195,124	975,621
20512000		THORNTON & LUCY		1161	1198	6	10	0	0	0				0.00	199,796	998,978
20513000		LATONA & THORNTON		1161	1200	51.333333	17	0	1	0				0.00	368,580	1,842,899
20514000		LATONA & BAY VIEW		907	1333	51.333333	10	0	1	0				0.00	724,555	3,622,776
20515000		03RD & DONNER		1920	321	23.333333	1	1	0	0				0.00	1,290,780	6,453,898
20517000		03RD & BANCROFT		1997	377	24.333333	3	1	0	0				0.00	1,082,479	5,412,394
20520000		MENDELL & ARMSTRONG		1720	760	19.333333	5	0	0	0				0.00	299,346	1,496,731
20521000		BANCROFT & MENDELL		1853	587	19.333333	3	0	0	0				0.00	351,258	1,756,288
20522000		THORNTON & CERES		1149	1189	6	7	0	0	0				0.00	264,377	1,321,883
20523000		YOSEMITE & MENDELL		1594	924	6	5	0	0	0				0.00	307,422	1,537,112
20524000		WILLIAMS & MENDELL		1475	1053	6	5	0	0	0				0.00	313,776	1,568,881
20525000		WILLIAMS & REDDY		1463	1043	6	16	0	0	0				0.00	111,339	556,694
20526000		THORNTON & REDDY		1129	1174	6	6	0	0	0				0.00	289,505	1,447,526
20527000		THORNTON & POMONA		1157	1194	6	7	0	0	0				0.00	264,667	1,323,337
20528000		BAY VIEW & POMONA		891	1378	6	11	0	0	0				0.00	186,665	933,324
20529000		FLORA & THORNTON		1141	1185	6	12	0	0	0				0.00	165,084	825,421
20530000		FLORA & BAY VIEW		847	1400	6	12	0	0	0			1	11.74	170,413	852,067
20531000		THORNTON & TOPEKA		1125	1172	6	17	0	0	0				0.00	102,896	514,478
20532000		VENUS & TOPEKA		918	1265	6	17	0	0	0				0.00	104,117	520,586
20533000		APOLLO & TOPEKA		676	1396	6	16	0	0	0				0.00	116,437	582,183
20534000		NEWHALL & BAY VIEW		786	1417	6	12	0	0	0				0.00	170,685	853,427
20535000		DIANA & WILLIAMS		1389	1035	6	16	0	0	0				0.00	110,978	554,890
20537000		NEPTUNE & WILLIAMS		1290	1073	6	8	0	0	0				0.00	236,466	1,182,330
20538000		NEPTUNE & THORNTON		996	1268	6	8	0	0	0				0.00	243,217	1,216,087
20539000		WILLIAMS & NEWHALL		1258	1092	6	2	0	0	0				0.00	416,741	2,083,707
20540000		NEWHALL & ISSLEIB		1375	779	6	4	0	0	0				0.00	327,228	1,636,138
20541000		THORNTON & VENUS		873	1305	6	15	0	0	0				0.00	126,427	632,134
20542000		APOLLO & THORNTON		740	1354	6	16	0	0	0				0.00	115,735	578,674
20544000		03RD & BAY SHORE		314	701	36.5	12	0	0	0				0.00	148,229	741,143
20546000		GIRARD & SAN BRUNO		445	904	36.5	13	0	0	0				0.00	140,426	702,131
20548000		KEITH & LE CONTE		359	856	57.833333	20	0	0	0		10	1	27.80	71,945	359,726

CNN	ID	NAME	PEDVOL_YR	TOTEMP2	HH_PedMode	COMBFREQ2	MaxPctSlpe	Signalized	PkgMeters	UnivProx	Plan_Dist	Sup_Dist	Pcol_04_09	Col_Rate	Estimated Pedestrian Volume	Estimated Volume
20550000		LANE & BAY SHORE		530	952	63.833333	12	0	0	0				0.00	155,934	779,672
20552000		GIRARD & FRATESSA		442	932	36.5	7	0	0	0				0.00	248,062	1,240,308
20554000		GIRARD & WILDE		397	960	36.5	10	0	0	0				0.00	187,852	939,258
20555000		WILDE & SAN BRUNO		387	918	36.5	8	0	0	0				0.00	224,934	1,124,670
20556000		HARKNESS & SAN BRUNO		296	935	36.5	11	0	0	0				0.00	169,809	849,044
20557000		GIRARD & HARKNESS		301	1009	36.5	11	0	0	0				0.00	172,119	860,597
20558000		HARKNESS & BRUSSELS		307	1131	36.5	15	0	0	0				0.00	120,834	604,169
20559000		GIRARD & WARD		311	1094	57.833333	21	0	0	0				0.00	68,294	341,468
20560000		WARD & BRUSSELS		323	1162	44.5	19	0	0	0				0.00	83,464	417,320
20561000		WARD & SAN BRUNO		303	1028	57.833333	21	0	0	0				0.00	67,469	337,347
20562000		SAN BRUNO & ORDWAY		387	1065	57.833333	21	0	0	0				0.00	68,062	340,308
20563000		GIRARD & ORDWAY		362	1136	57.833333	21	0	0	0				0.00	68,900	344,500
20564000		GOULD & SALINAS		679	831	57.833333	12	0	0	0		10	1	13.06	153,110	765,549
20565000		JAMESTOWN & SALINAS		684	827	57.833333	7	0	0	0				0.00	244,827	1,224,136
20566000		SALINAS & EXETER		649	875	63.833333	12	0	0	0				0.00	154,222	771,108
20568000		PAUL & CRANE		977	674	69.833333	8	0	0	0				0.00	218,324	1,091,620
20569000		BAY SHORE & CRANE		611	937	69.833333	11	0	0	0				0.00	171,175	855,877
20570000		BAY SHORE & WHEAT		753	861	56.5	11	0	0	0				0.00	169,420	847,102
20571000		BRUSSELS & ORDWAY		362	1130	44.5	20	0	0	0				0.00	75,609	378,043
20572000		GIRARD & MANSELL		452	1072	56.5	16	0	0	0		10	1	18.31	109,209	546,043
20573000		SAN BRUNO & SALINAS		525	1002	56.5	15	0	0	0		10	3	50.56	118,672	593,360
20574000		PAUL & BAY SHORE		882	837	56.5	7	1	0	0		10	5	12.72	786,171	3,930,855
20575000		PAUL & WHEAT		919	758	56.5	9	0	0	0				0.00	201,497	1,007,485
20576000		SAN BRUNO & OLMSTEAD		687	962	56.5	8	0	0	0				0.00	228,391	1,141,957
20577000		GIRARD & OLMSTEAD		580	1073	56.5	14	0	0	0				0.00	132,231	661,156
20578000		SAN BRUNO & PAUL		809	981	56.5	6	1	0	0			1	2.26	884,891	4,424,455
20579000		WILDE & GOETTINGEN		426	1193	36.5	8	0	0	0				0.00	236,638	1,183,188
20580000		GOETTINGEN & HARKNESS		317	1238	36.5	21	0	0	0				0.00	70,107	350,536
20581000		GOETTINGEN & WARD		315	1183	44.5	21	0	0	0				0.00	69,409	347,047
20582000		WARD & SPARTA		310	1203	44.5	19	0	0	0				0.00	84,059	420,296
20583000		SPARTA & HARKNESS		312	1287	36.5	19	0	0	0				0.00	85,351	426,755
20584000		HARKNESS & BISHOP		306	1234	2	31	0	0	0				0.00	27,359	136,793
20585000		MANSELL & BRUSSELS		408	1111	56.5	18	0	0	0				0.00	91,036	455,178
20586000		GOETTINGEN & ORDWAY		354	1104	44.5	28	0	0	0				0.00	35,469	177,347
20587000		ANKENY & BISHOP		330	1168	44.5	17	0	0	0				0.00	100,854	504,269
20588000		ORDWAY & SOMERSET		348	1132	44.5	10	0	0	0				0.00	193,561	967,805
20589000		MANSELL & GOETTINGEN		395	1087	56.5	18	0	0	0		10	1	22.07	90,612	453,062
20590000		TIOGA & DELTA		294	1006	2	17	0	0	0				0.00	97,854	489,269
20591000		WILDE & RUTLAND		312	1185	2	17	0	0	0				0.00	101,120	505,602
20592000		RUTLAND & HARKNESS		305	1159	2	9	0	0	0				0.00	213,457	1,067,285
20593000		ALDER & HARKNESS		306	1112	2	19	0	0	0				0.00	82,678	413,390
20594000		ALDER & ANKENY		346	1126	44.5	19	0	0	0				0.00	82,968	414,841
20596000		MANSELL & SOMERSET		394	1114	44.5	17	0	0	0				0.00	100,028	500,141
20597000		MILL & ANKENY		363	1042	10	20	0	0	0				0.00	74,416	372,079
20598000		BRUSSELS & OLMSTEAD		505	1112	56.5	18	0	0	0				0.00	91,267	456,335
20599000		GIRARD & DWIGHT		702	1062	56.5	13	0	0	0				0.00	145,405	727,027
20600000		SAN BRUNO & DWIGHT		821	985	56.5	9	1	0	0				0.00	668,128	3,340,641
20601000		BRUSSELS & DWIGHT		609	1120	62.5	16	0	0	0				0.00	110,583	552,913
20602000		OLMSTEAD & GOETTINGEN		460	1130	62.5	21	0	0	0				0.00	68,989	344,947
20603000		MANSELL & HOLYOKE		383	1032	10	13	0	0	0				0.00	143,501	717,506
20604000		BRUSSELS & WOOLSEY		702	1069	62.5	12	0	0	0				0.00	159,939	799,695
20606000		GOETTINGEN & DWIGHT		534	1143	62.5	29	0	0	0				0.00	32,658	163,292
20608000		EGBERT & NEWHALL		1529	580	62.5	3	0	0	0			1	5.75	348,062	1,740,308
20609000		EGBERT & PHELPS		1113	936	52.5	3	0	0	0				0.00	367,494	1,837,469
20610000		BAY SHORE & FITZGERALD		1154	892	62.5	3	0	0	0				0.00	364,942	1,824,711
20612000		APOLLO & WILLIAMS		1023	1164	6	5	0	0	0				0.00	316,647	1,583,235
20613000		WILLIAMS & VENUS		1151	1153	6	6	0	0	0				0.00	288,561	1,442,806
20614000		SCOTIA & THORNTON		624	1351	12	16	0	0	0				0.00	115,346	576,732
20615000		BRIDGEVIEW & TOPEKA		480	1438	6	16	0	0	0				0.00	116,768	583,839
20617000		BANCROFT & PHELPS		974	1081	52.5	3	0	0	0				0.00	375,994	1,879,971
20618000		CARROLL & PHELPS		1045	1030	52.5	2	0	0	0				0.00	409,964	2,049,818
20619000		WILLIAMS & PHELPS		916	1137	6	5	0	0	0				0.00	314,285	1,571,425
20620000		THORNTON & LEDYARD		629	1262	12	5	0	0	0				0.00	319,243	1,596,213
20621000		DONNER & PHELPS		1099	976	52.5	3	0	0	0				0.00	370,038	1,850,191
20622000		BAY SHORE & DONNER		932	1008	52.5	2	0	0	0				0.00	407,215	2,036,073
20623000		MADDUX & SCOTIA		477	1378	12	14	0	0	0				0.00	139,387	696,935
20624000		TOPEKA & MADDUX		376	1471	12	14	0	0	0				0.00	141,406	707,028
20625000		MERCURY & LEDYARD		494	1276	64.5	6	0	0	0				0.00	290,384	1,451,921
20626000		THORNTON & MERCURY		675	1197	52.5	5	0	0	0				0.00	315,862	1,579,308
20628000		MERCURY & THORNTON		685	1185	52.5	6	0	0	0				0.00	286,969	1,434,846
20631000		WOOLSEY & GIRARD		815	1008	62.5	7	0	0	0				0.00	253,787	1,268,937
20633000		GIRARD & WAYLAND		868	1041	62.5	2	0	0	0				0.00	409,018	2,045,088
20637000		BRUSSELS & WAYLAND		756	1132	62.5	4	0	0	0				0.00	343,610	1,718,050
20638000		BACON & GIRARD		859	1120	52.5	3	0	0	0			1	5.30	377,601	1,888,006
20639000		GOETTINGEN & WOOLSEY		595	1122	62.5	19	0	0	0				0.00	83,411	417,057
20640000		GOETTINGEN & WAYLAND		634	1167	52.5	6	0	0	0				0.00	285,682	1,428,408
20641000		BRUSSELS & BACON		769	1193	52.5	3	0	0	0				0.00	381,788	1,908,938
20642000		QUINT & BAY SHORE		862	1056	64.5	2	0	0	0				0.00	410,070	2,050,349
20643000		QUINT & CARROLL		825	1072	64.5	2	0	0	0				0.00	410,889	2,054,447
20644000		BANCROFT & QUINT		742	1137	64.5	2	0	0	0				0.00	414,914	2,074,572
20645000		BAY SHORE & CARROLL		759	1156	64.5	3	0	0	0				0.00	379,147	1,895,736
20646000		ELMIRA & THORNTON		750	1146	64.5	4	0	0	0				0.00	344,432	1,722,158
20647000		WATERVILLE & QUINT		723	1151	64.5	5	0	0	0				0.00	313,608	1,568,041
20650000		SAN BRUNO & BURROWS		873	1088	52.5	3	0	1	0				0.00	1,337,271	6,686,357
20651000		SILLIMAN & SAN BRUNO		644	1262	58.5	2	1	1	0				0.00	4,809,344	24,046,719
20652000		GIRARD & BURROWS		804	1157	52.5	3	0	1	0				0.00	1,351,809	6,759,045
20653000		BRUSSELS & BURROWS		748	1174	52.5	3	0	0	0				0.00	380,283	1,901,414
20654000		GIRARD & FELTON		700	1188	64.5	3	0	1	0			1	1.47	1,355,984	6,779,920
20655000		BRUSSELS & FELTON		698	1222	64.5	3	0	0	0				0.00	383,135	1,915,676
20656000		SILVER & BAY SHORE		643	1159	58.5	15	1	0	0		10	6	30.72	390,586	1,952,931
20657000		03RD & PERRY		12830	1879	89.5	9	0	1	0				0.00	1,173,930	5,869,652
20659000		OAKDALE & 03RD		881	1359	51.333333	3	1	1	0		10	1	0.45	4,481,137	22,405,684
20660000		NEWCOMB & 03RD		926	1326	51.333333	7	1	1	0		10	1	0.65	3,061,782	15,308,912
20661000		MENDELL & NEWCOMB		869	1364	51.333333	9	0	0	0				0.00	224,583	1,122,915
20662000		OAKDALE & MENDELL		861	1367	51.333333	7	0	1	0				0.00	965,450	4,827,249

CNN	ID	NAME	PEDVOL_YR	TOTEMP2	HH_PedMode	COMBFREQ2	MaxPctSlpe	Signalized	PkgMeters	UnivProx	Plan_Dist	Sup_Dist	Pcol_04_09	Col_Rate	Estimated Pedestrian Volume	Estimated Volume
20663000		QUESADA & NEWHALL		847	1322	6	19	0	0	0				0.00	87,017	435,087
20664000		NEWHALL & PALOU		898	1284	35	19	0	0	0		10	1	23.11	86,528	432,641
20665000		NEWHALL & MCKINNON		1107	1092	51.333333	4	0	0	0				0.00	344,053	1,720,267
20666000		NEWHALL & NEWCOMB		1034	1157	51.333333	6	0	0	0				0.00	287,950	1,439,752
20667000		NEWHALL & OAKDALE		966	1232	51.333333	13	0	0	0				0.00	150,914	754,570
20668000		NEWHALL & KIRKWOOD		1219	935	33.333333	5	0	0	0				0.00	305,241	1,526,205
20669000		NEWHALL & LA SALLE		1178	1032	51.333333	4	0	0	0				0.00	340,925	1,704,624
20670000		PHELPS & HUDSON		1311	293	49.333333	2	0	0	0				0.00	361,093	1,805,464
20671000		INNES & PHELPS		1322	386	49.333333	2	0	0	0				0.00	367,321	1,836,604
20672000		JERROLD & PHELPS		1359	472	39.333333	2	0	0	0				0.00	373,419	1,867,094
20673000		PHELPS & MCKINNON		1253	808	51.333333	5	0	0	0				0.00	298,551	1,492,755
20674000		NEWCOMB & PHELPS		1149	946	32	7	0	0	0			1	7.91	253,000	1,265,002
20675000		PHELPS & LA SALLE		1339	688	51.333333	3	0	0	0				0.00	353,297	1,766,487
20676000		KIRKWOOD & PHELPS		1384	570	33.333333	2	0	0	0				0.00	380,333	1,901,663
20677000		REVERE & BRIDGEVIEW		809	1382	6	11	0	0	0				0.00	186,428	932,140
20679000		OAKDALE & PHELPS		1014	1093	32	12	0	0	0				0.00	161,858	809,289
20680000		PHELPS & PALOU		874	1217	32	31	0	0	0		10	1	72.32	27,654	138,269
20681000		PALOU & DUNSHEE		924	1077	32	5	0	0	0				0.00	310,951	1,554,754
20682000		REVERE & QUINT		499	1304	32	19	0	0	0				0.00	86,004	430,020
20683000		QUINT & QUESADA		789	1066	32	11	0	0	0				0.00	175,979	879,894
20684000		DUNSHEE & OAKDALE		1108	972	32	12	0	0	0				0.00	158,714	793,568
20686000		DRUMMOND & DUNSHEE		1014	1029	32	8	0	0	0				0.00	233,022	1,165,111
20687000		JERROLD & QUINT		1365	167	27.333333	2	0	0	0				0.00	353,414	1,767,072
20688000		QUINT & NEWCOMB		1346	701	32	11	0	0	0				0.00	166,973	834,866
20690000		QUINT & DRUMMOND		1090	881	32	7	0	0	0				0.00	249,683	1,248,416
20691000		QUINT & PALOU		988	940	32	8	0	0	0			1	8.73	229,154	1,145,769
20692000		QUINT & OAKDALE		1193	822	32	6	0	0	0				0.00	272,058	1,360,292
20694000		QUESADA & SILVER		880	964	32	9	0	0	0		10	2	19.14	208,954	1,044,769
20695000		RANKIN & NEWCOMB		2033	352	32	3	0	0	0				0.00	338,106	1,690,529
20696000		QUINT & DAVIDSON		1407	17	35.333333	1	0	0	0				0.00	378,234	1,891,168
20697000		EVANS & QUINT		1380	17	35.333333	1	0	0	0				0.00	377,985	1,889,927
20700000		RANKIN & EVANS		1473	17	10	4	1	0	0			1	2.19	911,522	4,557,610
20703000		CUSTER & RANKIN		1445	19	10	3	0	0	0				0.00	313,813	1,569,065
20704000		RANKIN & DAVIDSON		1469	17	10	4	0	0	0				0.00	285,722	1,428,609
20708000		CESAR CHAVEZ & INDIANA		1143	17	18.333333	2	1	0	0				0.00	1,091,269	5,456,346
20712000		MARIN & EVANS		1978	95	18	11	0	0	0				0.00	151,943	759,715
20717000		RANKIN & KIRKWOOD		2132	40	8	2	0	0	0				0.00	351,881	1,759,404
20723000		SELBY & JERROLD		2939	1	8	2	0	0	0			1	5.61	356,325	1,781,625
20724000		SELBY & KIRKWOOD		3053	13	8	2	0	0	0				0.00	358,090	1,790,452
20725000		TOLAND & EVANS		2080	6	10	4	1	0	0				0.00	923,227	4,616,133
20726000		GALVEZ & TOLAND		2709	3	18	3	0	0	0				0.00	322,666	1,613,328
20727000		TOLAND & HUDSON		3087	3	18	3	0	0	0				0.00	325,643	1,628,215
20730000		EVANS & CESAR CHAVEZ		1548	401	21	11	1	0	0				0.00	506,965	2,534,825
20731000		THOMAS & MADDUX		374	1462	12	14	0	0	0				0.00	141,169	705,843
20732000		MADDUX & QUINT		450	1356	32	26	0	0	0				0.00	44,908	224,540
20733000		QUINT & TOPEKA		348	1438	12	12	0	0	0				0.00	169,521	847,607
20734000		ROBBLEE & REVERE		622	1189	32	12	0	0	0				0.00	163,133	815,667
20735000		THOMAS & QUINT		390	1391	12	15	0	0	0				0.00	126,912	634,559
20736000		QUINT & SCOTIA		422	1356	30	13	0	0	0				0.00	152,313	761,563
20737000		SCOTIA & AUGUSTA		665	1042	49.5	5	0	0	0				0.00	307,049	1,535,243
20738000		SANTA FE & QUINT		364	1430	12	13	0	0	0				0.00	154,149	770,745
20739000		SILVER & LEDYARD		660	1040	49.5	4	0	0	0				0.00	337,148	1,685,741
20740000		ROBBLEE & THOMAS		510	1281	24	15	0	0	0				0.00	124,773	623,867
20741000		THOMAS & SILVER		614	1181	24	13	0	0	0				0.00	148,254	741,269
20742000		REVERE & SILVER		743	1076	32	9	0	0	0				0.00	212,524	1,062,621
20743000		TOPEKA & SILVER		629	1160	24	6	0	0	0				0.00	285,285	1,426,426
20744000		SANTA FE & SILVER		646	1103	12	6	0	0	0				0.00	282,474	1,412,369
20745000		SILVER & CONKLING		657	1070	30	9	0	0	0				0.00	211,850	1,059,251
20747000		REVERE & RANKIN		1009	908	24	15	0	0	0				0.00	118,050	590,252
20748000		RANKIN & OAKDALE		1825	459	24	3	0	0	0				0.00	342,980	1,714,898
20749000		RANKIN & PALOU		1544	587	24	10	0	0	0			1	11.08	180,551	902,753
20751000		RANKIN & QUESADA		1267	744	24	15	0	0	0				0.00	115,318	576,592
20753000		INDUSTRIAL & REVERE		2533	210	20	5	0	0	0				0.00	276,388	1,381,941
20754000		SELBY & PALOU		2440	334	32	6	0	0	0				0.00	256,721	1,283,606
20755000		PALOU & INDUSTRIAL		2786	255	20	2	0	0	0				0.00	371,705	1,858,523
20756000		SELBY & QUESADA		2122	427	32	7	0	0	0				0.00	235,826	1,179,132
20757000		QUESADA & INDUSTRIAL		2698	242	20	4	0	0	0				0.00	306,620	1,533,098
20758000		OAKDALE & INDUSTRIAL		2753	270	32	2	0	0	0			1	5.37	372,416	1,862,082
20759000		DORMAN & PALOU		3138	189	20	1	0	0	0				0.00	406,957	2,034,784
20760000		PALOU & BARNEVELD		3556	59	38	2	0	0	0				0.00	365,525	1,827,625
20761000		DORMAN & BARNEVELD		2467	121	44	4	0	0	0			1	6.70	298,298	1,491,491
20762000		AUGUSTA & WATERVILLE		706	998	43.5	6	0	0	0				0.00	277,560	1,387,802
20763000		WATERVILLE & SILVER		663	1038	49.5	4	0	0	0				0.00	337,051	1,685,254
20764000		SILVER & ELMIRA		652	1076	43.5	6	0	0	0				0.00	281,138	1,405,688
20765000		SILVER & CHARTER OAK		646	1141	58.5	4	0	0	0				0.00	343,252	1,716,258
20766000		AUGUSTA & ELMIRA		749	931	43.5	9	0	0	0				0.00	207,049	1,035,246
20767000		CONKLING & WATERVILLE		1044	773	18	10	0	0	0				0.00	184,477	922,387
20769000		AUGUSTA & CHARTER OAK		762	871	43.5	10	0	0	0				0.00	186,496	932,482
20770000		SAN BRUNO & SILVER		621	1182	58.5	15	1	1	0		9	5	7.16	1,395,875	6,979,377
20771000		HALE & SAN BRUNO		637	1067	58.5	7	0	0	0				0.00	255,405	1,277,025
20772000		HALE & BARNEVELD		579	1089	58.5	7	0	0	0				0.00	256,063	1,280,315
20773000		BAY SHORE & HELENA		1018	472	44	6	0	0	0				0.00	254,274	1,271,372
20776000		HELENA & ELMIRA		1344	509	32	24	0	0	0				0.00	47,514	237,572
20777000		CHARTER OAK & HELENA		1239	446	32	49	0	0	0				0.00	4,469	22,343
20779000		BOUTWELL & INDUSTRIAL		1831	218	44	3	0	0	0				0.00	328,388	1,641,940
20783000		BARNEVELD & APPAREL		2724	97	44	3	0	0	0				0.00	328,322	1,641,610
20785000		INDUSTRIAL & CHARTER OAK		1972	185	44	2	0	0	0				0.00	359,836	1,799,182
20788000		BARNEVELD & SHAFTER		2209	166	44	4	0	0	0				0.00	298,858	1,494,291
20790000		WATERLOO & LOOMIS		2135	198	44	2	0	0	0				0.00	362,115	1,810,577
20791000		FLOWER & LOOMIS		3129	249	44	2	0	0	0				0.00	374,409	1,872,044
20793000		NEWCOMB & SELBY		2967	211	20	1	0	0	0				0.00	406,886	2,034,432
20794000		JERROLD & MILTON I ROS		3577	1	8	2	0	0	0				0.00	361,892	1,809,462
20795000		KIRKWOOD & MILTON I ROS		3810	2	8	2	0	0	0				0.00	364,013	1,820,065
20796000		MILTON I ROS & INNES		3282	1	18	1	0	0	0				0.00	394,721	1,973,603
20798000		LETTUCE & JERROLD		3717	1	8	2	0	0	0				0.00	363,126	1,815,628

CNN	ID	NAME	PEDVOL_YR	TOTEMP2	HH_PedMode	COMBFREQ2	MaxPctSlpe	Signalized	PkgMeters	UnivProx	Plan_Dist	Sup_Dist	Pcol_04_09	Col_Rate	Estimated Pedestrian Volume	Estimated Volume
20799000		JERROLD & TOLAND		3823	1	8	2	0	0	0				0.00	364,062	1,820,311
20800000		KIRKWOOD & LETTUCE		3886	2	8	2	0	0	0				0.00	364,686	1,823,430
20801000		TOLAND & KIRKWOOD		4027	1	8	2	0	0	0				0.00	365,871	1,829,357
20802000		NEWCOMB & TOLAND		3950	68	20	2	0	0	0				0.00	369,643	1,848,215
20803000		OAKDALE & TOLAND		3713	101	20	1	0	0	0				0.00	406,162	2,030,809
20804000		OAKDALE & BARNEVELD		3790	50	20	2	0	0	0			1	5.45	367,011	1,835,055
20805000		TOLAND & MCKINNON		4046	35	20	1	0	0	0				0.00	404,599	2,022,997
20806000		NEWCOMB & BARNEVELD		3713	129	8	2	0	0	0				0.00	371,601	1,858,003
20807000		JERROLD & NAPOLEON		3372	161	8	1	0	0	0				0.00	407,208	2,036,042
20808000		JERROLD & UPTON		4197	3	8	2	0	0	0				0.00	367,519	1,837,595
20809000		BARNEVELD & APPAREL		3342	68	44	3	0	0	0				0.00	331,545	1,657,725
20810000		OAKDALE & BARNEVELD		3718	75	26	2	0	0	0				0.00	368,031	1,840,155
20811000		MCKINNON & UPTON		4162	26	20	2	0	0	0				0.00	368,738	1,843,692
20812000		MCKINNON & BARNEVELD		3544	175	8	3	0	0	0				0.00	339,692	1,698,459
20813000		LOOMIS & OAKDALE		3284	233	20	3	0	0	0				0.00	341,115	1,705,574
20814000		FLOWER & PATTERSON		2793	374	50	5	0	0	0				0.00	286,520	1,432,600
20815000		BAY SHORE & FLOWER		2558	458	50	5	0	0	0			1	6.91	289,253	1,446,266
20816000	912	OAKDALE & BAYSHORE	360,613	2669	473	26	18	1	0	0			1	7.32	273,339	1,366,697
20817000		OAKDALE & PATTERSON		2946	368	23	4	0	0	0				0.00	315,589	1,577,945
20820000		RUTLEDGE & HOLLADAY		1986	789	15	34	0	0	0				0.00	19,832	99,162
20821000		COSTA & HOLLADAY		2034	795	9	22	0	0	0				0.00	61,410	307,048
20822000		BARNEVELD & JERROLD		2926	266	0	2	0	0	0				0.00	373,715	1,868,573
20824000		KANSAS & CESAR CHAVEZ		1764	501	21	3	1	0	0			1	1.82	1,100,798	5,503,991
20825000		COSTA & BAY SHORE		2760	468	12	16	0	0	0				0.00	103,546	517,732
20827000		COSTA & BREWSTER		1347	1040	12	22	0	0	0				0.00	63,131	315,657
20828000		RUTLEDGE & BREWSTER		1315	1069	23	39	0	0	0				0.00	12,829	64,144
20830000		YORK & HOLLADAY		1842	792	17	35	0	0	0				0.00	18,000	89,999
20831000		WRIGHT & HOLLADAY		1683	834	17	30	0	0	0				0.00	28,907	144,537
20833000		HOLLADAY & PERALTA		1562	844	36	23	0	0	0				0.00	55,755	278,775
20834000		WRIGHT & MONTCALM		1361	1074	22	32	0	0	0				0.00	24,822	124,108
20835000		HAMPSHIRE & PERALTA		1197	1201	36	20	0	0	0				0.00	78,156	390,782
20837000		HARKNESS & DELTA		313	971	10	10	0	0	0				0.00	187,842	939,210
20838000		WILDE & DELTA		302	1004	2	11	0	0	0				0.00	171,968	859,839
20841000		MILL & HARKNESS		310	1033	10	20	0	0	0				0.00	74,199	370,995
20842000		HOLYOKE & ANKENY		366	1021	10	11	0	0	0				0.00	172,766	863,831
20843000		ANKENY & DELTA		365	982	10	16	0	0	0				0.00	107,217	536,086
20844000		DELTA & HAMILTON		337	950	10	17	0	0	0				0.00	96,968	484,841
20846000		MANSELL & BOWDOIN		335	839	14	16	0	0	0				0.00	104,402	522,008
20847000		MANSELL & HAMILTON		370	960	10	17	0	0	0		10	2	41.14	97,222	486,109
20851000		CAMPBELL & ERVINE		263	910	2	25	0	0	0				0.00	45,302	226,509
20852000		BOWDOIN & OLMSTEAD		353	780	20	23	0	0	0				0.00	53,517	267,586
20853000		DARTMOUTH & MANSELL		293	723	14	15	0	0	0				0.00	112,194	560,969
20854000		DARTMOUTH & OLMSTEAD		289	629	20	23	0	0	0				0.00	51,993	259,967
20855000		MANSELL & COLBY		240	594	14	12	0	0	0				0.00	145,124	725,622
20856000		COLBY & OLMSTEAD		227	502	20	18	0	0	0				0.00	81,176	405,881
20858000		HOLYOKE & KAREN		490	1021	16	43	0	0	0				0.00	8,559	42,794
20859000		KAREN & SOMERSET		526	1131	62.5	21	0	0	0				0.00	69,113	345,563
20861000		WOOLSEY & HOLYOKE		491	979	6	22	0	0	0				0.00	61,153	305,764
20863000		WOOLSEY & HAMILTON		437	896	6	18	0	0	0				0.00	87,623	438,113
20864000		WAYLAND & HOLYOKE		486	958	6	6	0	0	0				0.00	274,089	1,370,445
20865000		DWIGHT & BOWDOIN		365	766	16	23	0	0	0		10	1	37.46	53,397	266,987
20866000		DWIGHT & DARTMOUTH		295	640	20	23	0	0	0				0.00	52,105	260,523
20867000		HAMILTON & DWIGHT		436	936	16	20	0	0	0				0.00	73,131	365,656
20868000		BOWDOIN & WOOLSEY		371	809	6	15	0	0	0				0.00	114,170	570,850
20869000		WAYLAND & HAMILTON		414	878	6	13	0	0	0				0.00	139,662	698,308
20870000		WAYLAND & BOWDOIN		348	827	6	13	0	0	0				0.00	138,157	690,783
20871000		MANSELL & UNIVERSITY		179	452	14	10	0	0	0				0.00	170,444	852,220
20872000		JOHN F SHELL & MANSELL		49	109	10	10	0	0	0				0.00	159,679	798,394
20874000		COLBY & DWIGHT		235	555	20	13	0	0	0				0.00	131,159	655,795
20875000		DARTMOUTH & WOOLSEY		305	740	6	15	0	0	0				0.00	112,572	562,862
20876000		COLBY & WOOLSEY		244	686	6	13	0	0	0				0.00	134,335	671,677
20877000		UNIVERSITY & OLMSTEAD		177	414	20	15	0	0	0				0.00	105,793	528,963
20878000		DWIGHT & UNIVERSITY		192	519	20	38	0	0	0				0.00	12,414	62,072
20879000		UNIVERSITY & WOOLSEY		196	636	6	16	0	0	0				0.00	100,296	501,479
20880000		WAYLAND & UNIVERSITY		183	649	6	3	0	0	0				0.00	341,095	1,705,474
20881000		PRINCETON & WAYLAND		165	600	6	4	0	0	0				0.00	307,617	1,538,083
20882000		BACON & UNIVERSITY		173	752	6	6	0	0	0				0.00	262,057	1,310,283
20883000		WAYLAND & AMHERST		152	570	6	7	0	0	0				0.00	230,698	1,153,489
20884000		BACON & PRINCETON		167	738	6	5	0	0	0				0.00	287,114	1,435,572
20885000		WOOLSEY & SOMERSET		542	1093	62.5	21	0	0	0				0.00	68,666	343,328
20886000		WAYLAND & SOMERSET		560	1100	52.5	6	0	0	0				0.00	281,731	1,408,655
20887000		GOETTINGEN & BACON		662	1196	52.5	4	0	0	0			1	5.77	346,820	1,734,102
20888000		BACON & SOMERSET		564	1109	52.5	5	0	0	0				0.00	310,033	1,550,165
20889000		GOETTINGEN & BURROWS		683	1187	52.5	4	0	0	0				0.00	346,433	1,732,164
20890000		HOLYOKE & BACON		470	945	6	6	0	0	0				0.00	273,338	1,366,692
20891000		HAMILTON & BACON		387	840	6	10	0	0	0				0.00	183,771	918,854
20892000		BURROWS & SOMERSET		577	1142	52.5	7	0	0	0				0.00	258,519	1,292,593
20893000		BURROWS & HOLYOKE		468	1009	18	17	0	0	0				0.00	98,322	491,609
20894000		SILLIMAN & BRUSSELS		644	1243	58.5	4	0	0	0				0.00	349,631	1,748,153
20895000		FELTON & GOETTINGEN		659	1258	64.5	3	0	0	0				0.00	385,275	1,926,373
20896000		SILLIMAN & GIRARD		651	1226	58.5	4	0	1	0				0.00	1,241,369	6,206,845
20897000		BARNEVELD & SILVER		593	1182	58.5	5	0	0	0			1	6.36	314,378	1,571,891
20899000		BRUSSELS & SILVER		573	1194	58.5	4	0	0	0		9	2	11.56	345,946	1,729,730
20900000		FELTON & SOMERSET		567	1285	52.5	3	0	0	0				0.00	386,298	1,931,488
20901000		FELTON & HOLYOKE		470	1225	18	4	0	0	0				0.00	347,023	1,735,114
20902000		SILLIMAN & SOMERSET		521	1417	58.5	4	0	0	0				0.00	359,740	1,798,701
20903000		SILLIMAN & HOLYOKE		442	1401	12	4	0	0	0				0.00	358,012	1,790,060
20904000		SILLIMAN & GOETTINGEN		605	1327	58.5	4	0	0	0				0.00	354,651	1,773,253
20905000		SILVER & GOETTINGEN		536	1237	58.5	4	0	0	0			1	5.74	348,336	1,741,678
20907000		MERRILL & HALE		462	1190	43.5	6	0	0	0				0.00	285,677	1,428,384
20908000		SOMERSET & SILVER		456	1327	43.5	5	0	0	0				0.00	321,666	1,608,328
20909000		SILVER & HOLYOKE		386	1339	12	7	0	0	0				0.00	266,662	1,333,312
20910000		HALE & BOYLSTON		354	1329	12	8	0	0	0				0.00	242,111	1,210,555
20911000		BACON & BOWDOIN		327	836	6	7	0	0	0				0.00	243,108	1,215,541
20912000		BOWDOIN & FELTON		291	1115	18	9	0	0	0				0.00	211,692	1,058,459

CNN	ID	NAME	PEDVOL_YR	TOTEMP2	HH_PedMode	COMBFREQ2	MaxPctSlpe	Signalized	PkgMeters	UnivProx	Plan_Dist	Sup_Dist	Pcol_04_09	Col_Rate	Estimated Pedestrian Volume	Estimated Volume
20913000		BOWDOIN & BURROWS		294	901	6	9	0	0	0				0.00	203,664	1,018,318
20914000	1023	BURROWS & HAMILTON	22,771	368	918	6	17	0	0	0		10	1	20.73	96,481	482,405
20915000		BOWDOIN & SILLIMAN		293	1222	12	6	0	0	0				0.00	286,159	1,430,794
20916000		COLBY & FELTON		231	1039	18	7	0	0	0				0.00	251,619	1,258,096
20917000		FELTON & DARTMOUTH		253	1082	12	6	0	0	0				0.00	278,728	1,393,638
20918000		SILLIMAN & DARTMOUTH		260	1136	12	8	0	0	0				0.00	233,266	1,166,329
20919000		UNIVERSITY & BURROWS		191	957	18	5	0	0	0				0.00	298,898	1,494,491
20920000		SILLIMAN & COLBY		246	1087	18	8	0	0	0				0.00	231,128	1,155,638
20921000		HAMILTON & FELTON		373	1152	18	12	0	0	0				0.00	161,067	805,335
20922000		HAMILTON & SILLIMAN		364	1322	12	5	0	0	0				0.00	320,657	1,603,285
20923000		SILVER & HAMILTON		332	1299	12	6	0	0	0				0.00	290,450	1,452,250
20924000		BOWDOIN & SILVER		278	1210	12	6	0	0	0				0.00	285,434	1,427,169
20925000		HALE & BOWDOIN		267	1229	12	13	0	0	0				0.00	148,292	741,459
20926000		BOYLSTON & SWEENY		327	1309	12	17	0	0	0				0.00	103,453	517,266
20927000		BOWDOIN & SWEENY		276	1282	12	17	0	0	0				0.00	102,821	514,107
20928000		GAVEN & BOYLSTON		315	1316	12	17	0	0	0				0.00	103,554	517,771
20929000		DARTMOUTH & SILVER		256	1145	21	9	0	0	0				0.00	212,663	1,063,317
20930000		SILVER & BOWDOIN		266	1182	12	7	0	0	0				0.00	258,437	1,292,183
20931000		DUNSMUIR & SILVER		250	1130	18	9	0	0	0				0.00	212,056	1,060,279
20932000		SWEENY & DARTMOUTH		275	1270	15	9	0	0	0				0.00	217,630	1,088,151
20934000		SWEENY & DUNSMUIR		270	1236	21	9	0	0	0				0.00	216,269	1,081,344
20935000		GAVEN & BOWDOIN		293	1317	15	21	0	0	0				0.00	71,075	355,377
20936000		WAYLAND & YALE		135	526	6	10	0	0	0				0.00	172,558	862,788
20938000		BACON & AMHERST		165	742	6	8	0	0	0				0.00	216,709	1,083,546
20939000		CAMBRIDGE & WAYLAND		119	482	6	16	0	0	0				0.00	97,356	486,782
20941000		CAMBRIDGE & JOHN F SHELL		83	334	10	16	0	0	0				0.00	94,700	473,501
20942000		CAMBRIDGE & BACON		166	745	6	7	0	0	0				0.00	238,203	1,191,015
20943000		WAYLAND & OXFORD		106	449	0	9	0	0	0				0.00	186,810	934,048
20944000		BACON & OXFORD		154	702	6	11	0	0	0				0.00	162,235	811,177
20945000		MANSELL & JOHN F SHELL		4	0	10	8	0	0	0				0.00	188,735	943,673
20948000		BACON & HARVARD		137	643	6	13	0	0	0				0.00	132,948	664,739
20949000		BURROWS & MADISON		156	862	6	14	0	0	0				0.00	125,972	629,859
20950000		BACON & PRINCETON		166	738	6	8	0	0	0				0.00	216,558	1,082,788
20952000		FELTON & AMHERST		244	1138	18	8	0	0	0				0.00	233,260	1,166,298
20953000		AMHERST & BURROWS		215	1050	18	5	0	0	0				0.00	304,149	1,520,747
20954000		UNIVERSITY & FELTON		218	1029	18	7	0	0	0				0.00	251,085	1,255,424
20955000		PRINCETON & FELTON		226	1075	18	8	0	0	0				0.00	230,514	1,152,570
20957000		YALE & FELTON		251	1169	18	8	0	0	0				0.00	234,612	1,173,060
20959000		CAMBRIDGE & BURROWS		207	1008	6	11	0	0	0				0.00	171,696	858,478
20960000		SILLIMAN & AMHERST		268	1177	18	8	0	0	0				0.00	235,049	1,175,245
20961000		SILVER & AMHERST		274	1188	18	9	0	0	0				0.00	214,419	1,072,094
20962000		CAMBRIDGE & FELTON		247	1167	18	12	0	0	0				0.00	161,011	805,056
20963000		SILLIMAN & YALE		277	1259	18	4	0	0	0				0.00	347,531	1,737,657
20964000		CAMBRIDGE & SILLIMAN		277	1293	18	7	0	0	0				0.00	263,752	1,318,759
20965000		SILLIMAN & UNIVERSITY		244	1066	18	7	0	0	0				0.00	252,932	1,264,659
20966000		PRINCETON & SILLIMAN		256	1105	18	8	0	0	0				0.00	231,938	1,159,690
20967000		SILVER & COLBY		248	1094	18	7	0	0	0				0.00	254,242	1,271,208
20968000		SWEENY & COLBY		271	1207	28.5	9	0	0	0				0.00	215,142	1,075,709
20969000		UNIVERSITY & SILVER		251	1093	18	11	0	0	0			1	11.46	174,544	872,720
20970000		SILVER & PRINCETON		262	1125	18	13	0	0	0				0.00	145,509	727,544
20972000		UNIVERSITY & SWEENY		271	1172	28.5	11	0	0	0				0.00	177,144	885,719
20973000		SWEENY & PRINCETON		271	1186	28.5	13	0	0	0				0.00	147,156	735,782
20974000		CAMBRIDGE & SWEENY		289	1104	22.5	13	0	0	0				0.00	145,052	725,259
20976000		CAMBRIDGE & WEST VIEW		293	1076	22.5	13	0	0	0				0.00	144,333	721,663
20978000		BURROWS & OXFORD		196	972	6	13	0	0	0				0.00	141,308	706,538
20979000		BURROWS & HARVARD		178	906	6	13	0	0	0				0.00	139,569	697,843
20980000		FELTON & OXFORD		231	1141	18	14	0	0	0				0.00	132,738	663,691
20981000		CAMBRIDGE & PIOCHE		283	1239	28.5	5	0	0	0				0.00	315,255	1,576,273
20982000		SILLIMAN & HARVARD		281	1314	18	12	0	0	0				0.00	165,489	827,447
20983000		SILLIMAN & OXFORD		267	1297	18	7	0	0	0				0.00	263,879	1,319,394
20984000		PIOCHE & OXFORD		296	1284	18	10	0	0	0				0.00	198,709	993,545
20985000		BURROWS & GAMBIER		162	862	6	14	0	0	0				0.00	125,990	629,950
20986000		FELTON & HARVARD		212	1112	18	14	0	0	0				0.00	131,982	659,912
20987000		FELTON & GAMBIER		203	1106	18	12	0	0	0				0.00	159,073	795,365
20988000		GAMBIER & SILLIMAN		342	1331	18	18	0	0	0				0.00	94,582	472,910
20989000		PIOCHE & HARVARD		346	1354	18	14	0	0	0				0.00	138,342	691,708
20990000		GAMBIER & PIOCHE		426	1433	18	18	0	0	0				0.00	96,541	482,706
20991000		YALE & SILVER		281	1222	28.5	5	0	0	0				0.00	314,271	1,571,354
20992000		CAMBRIDGE & SILVER		284	1222	28.5	13	1	0	0				0.00	472,637	2,363,186
20994000		CAMBRIDGE & STONEYFORD		310	1071	22.5	13	0	0	0				0.00	144,262	721,308
20996000		ALEMANY & I-280 S OFF		300	1124	22.5	19	0	0	0		11	1	24.14	82,846	414,228
20999000		GLADSTONE & CAMBRIDGE		303	1066	22.5	13	0	0	0				0.00	144,107	720,533
21000000		OXFORD & SILVER		301	1246	28.5	31	0	0	0				0.00	27,415	137,074
21002000		SILVER & HARVARD		355	1292	18	14	0	0	0				0.00	136,828	684,139
21003000		SILVER & GAMBIER		436	1359	25.5	14	0	0	0				0.00	138,770	693,850
21004000		SUNGLOW & GLADSTONE		302	1206	28.5	31	0	0	0				0.00	27,218	136,089
21006000		CONGDON & ALEMANY		536	1330	66.5	19	1	0	0				0.00	275,889	1,379,446
21007000		STONEYBROOK & CAMBRIDGE		326	1102	22.5	13	0	0	0				0.00	145,130	725,649
21008000		MAYNARD & TRUMBULL		359	1163	22.5	12	0	0	0				0.00	161,333	806,666
21009000		BARNEVELD & SWEENY		575	991	43.5	5	0	0	0				0.00	303,563	1,517,814
21010000		SWEENY & SAN BRUNO		652	951	43.5	5	0	0	0			1	6.62	301,937	1,509,686
21011000		SAN BRUNO & GAVEN		669	837	43.5	7	0	0	0				0.00	245,181	1,225,907
21012000		BARNEVELD & GAVEN		576	914	43.5	6	0	0	0				0.00	272,510	1,362,550
21013000		BARNEVELD & RICKARD		548	916	43.5	6	0	0	0				0.00	272,423	1,362,117
21017000		SWEENY & MERRILL		419	1155	43.5	9	0	0	0				0.00	213,894	1,069,471
21018000		GAVEN & MERRILL		389	1169	43.5	9	0	0	0				0.00	214,281	1,071,403
21020000		SAN BRUNO & BAY SHORE		1592	447	44	13	0	0	0				0.00	132,932	664,660
21021000		WATERLOO & BAY SHORE		1748	457	50	4	0	0	0				0.00	311,512	1,557,560
21022000		MARENGO & WATERLOO		2026	266	44	6	0	0	0				0.00	251,043	1,255,213
21023000		BAY SHORE & CORTLAND		1748	489	50	4	1	0	0				0.00	999,475	4,997,375
21026000		CORTLAND & HILTON		1524	651	50	25	0	0	0				0.00	44,572	222,861
21029000		TOMPKINS & BRADFORD		635	992	50	29	0	0	0				0.00	31,856	159,280
21030000		CRESCENT & PERALTA		743	845	50	11	0	0	0			1	11.84	168,889	844,447
21033000		MOJAVE & BRADFORD		950	1079	50	27	0	0	0				0.00	39,355	196,776
21036000		PERALTA & CORTLAND		1150	953	50	23	0	0	0				0.00	56,299	281,497

CNN	ID	NAME	PEDVOL_YR	TOTEMP2	HH_PedMode	COMBFREQ2	MaxPctSlpe	Signalized	PkgMeters	UnivProx	Plan_Dist	Sup_Dist	Pcol_04_09	Col_Rate	Estimated Pedestrian Volume	Estimated Volume
21037000		BRADFORD & CORTLAND		998	1088	50	27	0	0	0				0.00	39,465	197,327
21039000		BRADFORD & POWHATTAN		913	1079	50	27	0	0	0				0.00	39,320	196,599
21043000		CRESCENT & NEVADA		335	1313	0	11	0	0	0				0.00	182,006	910,029
21044000		PRENTISS & CRESCENT		344	1351	0	17	0	0	0				0.00	104,286	521,429
21045000		NEVADA & TOMPKINS		431	1468	26	28	0	0	0				0.00	37,956	189,780
21046000		CRESCENT & FOLSOM		356	1467	14	15	0	0	0		9	1	15.56	128,563	642,817
21047000		FOLSOM & ALEMANY		326	1396	15	9	0	0	0				0.00	222,927	1,114,633
21048000		CRESCENT & BANKS		350	1413	11	18	0	0	0				0.00	96,015	480,074
21050000		BANKS & OGDEN		388	1497	26	18	0	0	0				0.00	97,576	487,879
21051000		PRENTISS & OGDEN		377	1411	26	23	0	0	0				0.00	60,027	300,136
21052000		TOMPKINS & BANKS		458	1757	26	12	0	0	0				0.00	180,078	900,391
21053000		GATES & CRESCENT		364	1519	14	15	0	0	0				0.00	129,804	649,022
21054000		OGDEN & FOLSOM		400	1612	26	14	0	0	0				0.00	145,146	725,728
21055000		TOMPKINS & FOLSOM		484	1876	26	13	0	0	0				0.00	167,597	837,985
21056000		BRONTE & TOMPKINS		530	1140	38	25	0	0	0				0.00	47,535	237,674
21057000		TOMPKINS & PUTNAM		448	1298	38	28	0	0	0				0.00	36,821	184,105
21058000		PUTNAM & JARBOE		622	1390	50	20	0	0	0				0.00	79,754	398,771
21059000		JARBOE & BRONTE		724	1212	50	25	0	0	0				0.00	48,386	241,930
21060000		BRONTE & MOJAVE		812	1240	50	20	0	0	0				0.00	77,977	389,886
21061000		CORTLAND & PUTNAM		742	1354	50	14	0	0	0				0.00	139,679	698,397
21062000		NEVADA & JARBOE		568	1574	26	14	0	0	0				0.00	144,740	723,702
21063000		CORTLAND & NEVADA		664	1490	50	14	0	0	0				0.00	142,889	714,446
21064000		JARBOE & PRENTISS		580	1725	26	14	0	0	0				0.00	148,794	743,971
21065000		BRONTE & CORTLAND		862	1221	50	20	0	0	0				0.00	77,804	389,020
21066000		CORTLAND & NEBRASKA		784	1307	50	15	0	0	0				0.00	126,199	630,997
21067000		POWHATTAN & NEVADA		643	1417	18	30	0	0	0				0.00	31,323	156,614
21068000		PRENTISS & CORTLAND		657	1621	18	14	0	0	0		9	1	13.67	146,293	731,465
21069000		CORTLAND & BANKS		665	1785	18	11	0	0	0				0.00	199,834	999,172
21070000		PRENTISS & EUGENIA		646	1571	18	16	0	0	0				0.00	120,096	600,481
21071000		EUGENIA & BANKS		637	1630	18	19	0	0	0				0.00	91,538	457,690
21073000		TOMPKINS & PRENTISS		442	1616	26	15	0	0	0				0.00	132,354	661,771
21074000		JARBOE & BANKS		600	1871	26	8	0	0	0				0.00	268,668	1,343,339
21075000		FOLSOM & JARBOE		620	2000	18	8	0	0	0				0.00	275,148	1,375,742
21076000		TOMPKINS & GATES		519	1990	26	14	0	0	0				0.00	155,874	779,369
21077000		TOMPKINS & ELLSWORTH		552	2049	26	11	0	0	0				0.00	209,040	1,045,202
21078000		GATES & JARBOE		644	2084	18	10	0	1	0				0.00	824,765	4,123,823
21079000		FOLSOM & CORTLAND		670	1945	18	9	0	1	0				0.00	884,100	4,420,502
21080000		JARBOE & ELLSWORTH		660	2115	26	11	0	1	0				0.00	755,287	3,776,435
21081000		GATES & CORTLAND		672	2019	18	7	0	1	0				0.00	1,081,402	5,407,008
21082000		BANKS & POWHATTAN		592	1499	18	27	0	0	0				0.00	42,096	210,479
21084000		ELLSWORTH & CORTLAND		666	2057	18	10	0	1	0		9	2	4.87	821,183	4,105,913
21085000		FOLSOM & EUGENIA		631	1653	18	19	0	0	0				0.00	91,906	459,532
21086000		EUGENIA & GATES		619	1671	18	12	0	0	0				0.00	177,992	889,959
21087000		ELLSWORTH & EUGENIA		608	1706	18	14	0	0	0				0.00	148,384	741,921
21088000		HOLLADAY & ESMERALDA		1781	755	12	34	0	0	0				0.00	19,613	98,064
21089000		JOY & HOLLADAY		1893	761	12	29	0	0	0				0.00	31,500	157,500
21090000		FAITH & HOLLADAY		2005	781	12	22	0	0	0				0.00	61,211	306,055
21091000		FRANCONIA & MAYFLOWER		1239	859	50	26	0	0	0				0.00	41,839	209,196
21092000		HOLLADAY & MAYFLOWER		1579	736	50	25	0	0	0				0.00	45,324	226,619
21093000		FAITH & BREWSTER		1352	1005	12	38	0	0	0				0.00	13,943	69,717
21095000		FRANCONIA & SAMOSET		989	1133	12	6	0	0	0				0.00	286,389	1,431,944
21096000		MASSASOIT & FRANCONIA		965	1181	17	10	0	0	0				0.00	198,235	991,177
21097000		POWHATTAN & PERALTA		1129	929	50	21	0	0	0				0.00	67,615	338,075
21099000		PERALTA & MAYFLOWER		1008	978	50	28	0	0	0				0.00	35,225	176,125
21102000		BERNAL HEIGH & CHAPMAN		757	1199	50	39	0	0	0				0.00	12,957	64,786
21103000		MAYFLOWER & CARVER		712	1207	28	18	0	0	0				0.00	93,318	466,590
21105000		ESMERALDA & PERALTA		738	1148	6	16	0	0	0				0.00	111,493	557,467
21106000		MAYFLOWER & BRADFORD		833	1098	50	28	0	0	0				0.00	35,846	179,229
21107000		BERNAL HEIGH & BRADFORD		781	1123	38	10	0	0	0				0.00	195,290	976,450
21108000		SAMOSET & PERALTA		650	1261	12	25	0	0	0				0.00	48,729	243,647
21109000		RIPLEY & ALABAMA		511	1394	6	20	0	0	0				0.00	79,597	397,985
21111000		ALABAMA & WALTHAM		553	1317	6	40	0	0	0				0.00	11,990	59,949
21112000		BREWSTER & MACEDONIA		1287	1102	28	10	0	0	0				0.00	196,956	984,780
21113000		MONTCALM & BREWSTER		1248	1148	22	13	0	0	0				0.00	149,659	748,295
21114000		RUTLEDGE & FRANCONIA		986	1221	22	14	0	0	0				0.00	137,168	685,839
21115000		MONTCALM & FRANCONIA		722	1405	22	32	0	0	0				0.00	25,948	129,740
21116000		MONTCALM & MACEDONIA		934	1318	28	17	0	0	0				0.00	105,162	525,808
21117000		FRANCONIA & MULLEN		629	1529	22	30	0	0	0				0.00	31,953	159,767
21118000		MONTCALM & YORK		1360	1082	22	21	0	0	0				0.00	69,905	349,524
21119000		YORK & PERALTA		1032	1346	16	15	0	0	0				0.00	127,862	639,308
21120000		CESAR CHAVEZ & HAMPSHIRE		1066	1445	36	3	0	0	0				0.00	402,499	2,012,497
21122000		YORK & PERALTA		911	1442	16	16	0	0	0				0.00	118,083	590,413
21123000		FRANCONIA & PERALTA		651	1639	16	16	0	0	0				0.00	121,598	607,992
21124000		26TH & YORK		968	1777	30	4	0	0	0				0.00	388,155	1,940,774
21125000		PRECITA & YORK		822	1633	36	16	0	0	0				0.00	121,972	609,860
21126000		MASSASOIT & RUTLEDGE		544	1392	22	17	0	0	0				0.00	105,574	527,872
21127000		PERALTA & RUTLEDGE		508	1403	22	27	0	0	0				0.00	41,286	206,432
21128000		RUTLEDGE & ALABAMA		489	1497	16	16	0	0	0				0.00	118,047	590,236
21129000		PERALTA & MONTCALM		526	1535	16	30	0	0	0				0.00	31,908	159,541
21130000		MONTCALM & ALABAMA		520	1586	16	14	0	0	0				0.00	144,886	724,430
21131000		ALABAMA & MULLEN		605	1682	16	12	0	0	0				0.00	178,286	891,429
21132000		PERALTA & MULLEN		599	1657	16	21	0	0	0				0.00	76,151	380,755
21133000		FLORIDA & PERALTA		635	1676	16	21	0	0	0				0.00	76,480	382,401
21134000		FLORIDA & PRECITA		747	1789	16	16	0	0	0		9	1	15.97	125,237	626,184
21135000		BRYANT & CESAR CHAVEZ		835	1721	30	3	1	0	0			1	1.49	1,342,161	6,710,805
21136000		BRYANT & PRECITA		780	1705	10	3	0	0	0				0.00	418,972	2,094,859
21137000		BRYANT & 26TH		1001	1867	30	3	0	0	0				0.00	433,762	2,168,810
21139000		FLORIDA & CESAR CHAVEZ		887	1835	16	5	0	0	0				0.00	356,357	1,781,786
21140000		PRECITA & ALABAMA		763	1859	16	3	0	0	0				0.00	430,637	2,153,183
21141000		26TH & FLORIDA		1067	2005	30	5	0	0	0				0.00	369,104	1,845,519
21142000		CESAR CHAVEZ & ALABAMA		955	1951	16	5	1	0	0				0.00	1,162,795	5,813,977
21143000		POWHATTAN & ROSENKRANZ		683	1324	50	17	0	0	0				0.00	104,636	523,179
21144000		ROSENKRANZ & BERNAL HEIGH		677	1318	50	36	0	0	0				0.00	17,518	87,592
21146000		PRENTISS & POWHATTAN		618	1476	18	29	0	0	0				0.00	34,758	173,791
21147000		PRENTISS & CHAPMAN		605	1463	18	29	0	0	0				0.00	34,666	173,328

CNN	ID	NAME	PEDVOL_YR	TOTEMP2	HH_PedMode	COMBFREQ2	MaxPctSlpe	Signalized	PkgMeters	UnivProx	Plan_Dist	Sup_Dist	Pcol_04_09	Col_Rate	Estimated Pedestrian Volume	Estimated Volume
21148000		NEVADA & CHAPMAN		631	1400	18	30	0	0	0				0.00	31,217	156,087
21149000		CHAPMAN & BANKS		580	1485	18	33	0	0	0				0.00	23,882	119,410
21150000		HARRISON & RIPLEY		486	1418	6	16	0	0	0				0.00	116,363	581,814
21151000		FOLSOM & RIPLEY		504	1442	6	18	0	0	0				0.00	96,882	484,410
21153000		FOLSOM & POWHATTAN		581	1492	18	24	0	0	0				0.00	55,724	278,621
21154000		CHAPMAN & FOLSOM		572	1484	18	33	0	0	0				0.00	23,873	119,365
21155000		GATES & POWHATTAN		571	1497	12	22	0	0	0				0.00	67,294	336,472
21156000		POWHATTAN & ELLSWORTH		567	1552	12	22	0	0	0				0.00	67,961	339,805
21159000		PRECITA & TREAT		830	1832	16	11	0	0	0				0.00	202,351	1,011,757
21161000		STONEMAN & FOLSOM		592	1448	16	18	0	0	0				0.00	97,195	485,975
21162000		MANCHESTER & STONEMAN		643	1518	22	24	0	0	0				0.00	56,071	280,357
21164000		NORWICH & ALABAMA		501	1549	16	13	0	0	0				0.00	158,030	790,152
21165000		ALABAMA & PRECITA		705	1806	16	7	0	0	0				0.00	292,441	1,462,204
21166000		HARRISON & NORWICH		508	1468	16	24	0	0	0				0.00	55,384	276,922
21168000		HARRISON & PRECITA		757	1835	16	8	0	0	0				0.00	267,943	1,339,716
21170000		ALABAMA & 26TH		1153	2106	16	5	0	0	0				0.00	376,700	1,883,499
21171000		PRECITA & HARRISON		822	1913	16	6	0	0	0				0.00	328,479	1,642,394
21172000		FOLSOM & PRECITA		1034	1996	16	8	0	0	0				0.00	277,729	1,388,647
21173000		HARRISON & CESAR CHAVEZ		1037	2066	16	4	1	0	0			1	1.53	1,306,869	6,534,347
21174000		26TH & HARRISON		1212	2213	16	3	0	0	0			1	4.31	464,169	2,320,846
21175000		BESSIE & FOLSOM		933	1863	16	12	1	0	0				0.00	592,363	2,961,815
21176000		BESSIE & MANCHESTER		1063	1951	22	15	0	0	0				0.00	142,766	713,830
21177000		CESAR CHAVEZ & FOLSOM		1214	2296	22	8	1	0	0		9	3	6.39	939,475	4,697,374
21178000		FOLSOM & 26TH		1397	2438	57	4	0	0	0		9	2	9.05	442,071	2,210,353
21180000		CRESCENT & ELLSWORTH		371	1566	14	11	0	0	0				0.00	190,701	953,504
21181000		ANDERSON & CRESCENT		378	1589	14	12	0	0	0				0.00	174,346	871,728
21183000		OGDEN & ELLSWORTH		433	1794	26	15	0	0	0				0.00	136,658	683,289
21184000		GATES & OGDEN		415	1718	26	14	0	0	0				0.00	148,011	740,055
21185000		ANDERSON & OGDEN		452	1817	26	15	0	0	0				0.00	137,291	686,457
21186000		CRESCENT & MOULTRIE		388	1567	14	12	0	0	0				0.00	173,695	868,474
21187000		ANDOVER & CRESCENT		399	1538	14	11	0	0	0				0.00	189,866	949,330
21188000		ANDERSON & TOMPKINS		580	2007	26	10	0	0	0				0.00	228,059	1,140,297
21189000		OGDEN & MOULTRIE		477	1796	26	12	0	0	0				0.00	181,438	907,188
21190000		ANDOVER & OGDEN		499	1751	26	11	0	0	0				0.00	197,809	989,045
21191000		MOULTRIE & TOMPKINS		598	1957	26	13	0	0	0				0.00	170,544	852,720
21193000		BENTON & ANDOVER		355	1366	10.5	16	0	0	0				0.00	114,906	574,532
21195000		BACHE & BENTON		358	1380	10.5	12	0	0	0				0.00	167,792	838,959
21197000		CRESCENT & BACHE		406	1505	14	8	0	0	0				0.00	250,264	1,251,319
21198000		BENTON & PORTER		366	1350	10.5	15	0	0	0				0.00	125,900	629,500
21199000		ROSCOE & BENTON		378	1326	10.5	33	0	0	0				0.00	23,091	115,454
21200000		ANDOVER & RICHLAND		446	1670	26	9	0	0	0				0.00	234,945	1,174,726
21201000		PARK & ANDOVER		524	1768	26	10	0	0	0				0.00	218,107	1,090,535
21202000		HIGHLAND & ANDOVER		591	1865	26	12	0	0	0				0.00	184,227	921,137
21203000		CRESCENT & PORTER		415	1483	14	11	0	0	0			1	10.63	188,058	940,292
21204000		CRESCENT & ROSCOE		423	1472	14	15	0	0	0				0.00	128,890	644,448
21205000		ANDERSON & JARBOE		675	2084	18	13	0	1	0				0.00	622,567	3,112,835
21206000		TOMPKINS & ANDOVER		609	1893	26	13	0	0	0				0.00	168,625	843,124
21207000		JARBOE & MOULTRIE		684	2035	18	11	0	1	0				0.00	744,863	3,724,317
21208000		CORTLAND & ANDERSON		674	2035	18	13	0	1	0				0.00	617,055	3,085,274
21210000		EUGENIA & ANDERSON		612	1759	18	14	0	0	0				0.00	149,829	749,146
21211000		POWHATTAN & ANDERSON		575	1635	12	17	0	0	0				0.00	110,405	552,023
21212000		CORTLAND & MOULTRIE		685	1996	18	11	0	1	0			1	2.70	739,642	3,698,210
21213000		CORTLAND & ANDOVER		689	1956	18	11	0	1	0				0.00	734,378	3,671,888
21214000		EUGENIA & MOULTRIE		632	1845	12	15	0	0	0				0.00	138,594	692,969
21215000		EUGENIA & ANDOVER		647	1909	12	16	0	0	0				0.00	127,676	638,380
21216000		NEWMAN & ANDOVER		642	1924	26	13	0	0	0				0.00	169,710	848,548
21217000		ELLERT & ANDOVER		679	1958	26	11	0	0	0				0.00	206,261	1,031,305
21218000		HIGHLAND & BENNINGTON		579	1826	26	13	0	0	0				0.00	166,471	832,354
21219000		BENNINGTON & NEWMAN		626	1923	20	14	0	0	0				0.00	154,396	771,979
21220000		BENNINGTON & ELLERT		651	1941	20	12	0	0	0				0.00	187,052	935,258
21221000		BENNINGTON & CORTLAND		670	1913	12	9	0	1	0				0.00	878,995	4,394,973
21222000		CORTLAND & WOOL		678	1918	18	10	0	1	0				0.00	801,014	4,005,069
21223000		ANDOVER & POWHATTAN		638	1859	12	33	0	0	0				0.00	25,591	127,953
21224000		WOOL & EUGENIA		676	1948	12	16	0	0	0				0.00	128,671	643,355
21225000		BOCANA & EUGENIA		764	1983	12	16	0	0	0				0.00	129,766	648,830
21228000		BENTON & ARNOLD		393	1309	10.5	16	0	0	0				0.00	113,832	569,160
21229000		CRESCENT & ARNOLD		430	1440	8	16	0	0	0				0.00	116,668	583,341
21230000		CRESCENT & MURRAY		434	1454	55	14	0	0	0				0.00	141,170	705,850
21231000		AGNON & CRESCENT		458	1531	55	10	0	0	0				0.00	208,614	1,043,069
21232000		MURRAY & RICHLAND		461	1564	55	14	0	0	0				0.00	144,103	720,517
21233000		LEESE & RICHLAND		496	1610	55	5	0	0	0				0.00	338,901	1,694,504
21234000		HOLLY PARK & MURRAY		473	1596	67	13	0	0	0				0.00	159,272	796,361
21235000		HOLLY PARK & PARK		501	1662	20	10	0	0	0				0.00	213,843	1,069,214
21236000		JUSTIN & COLLEGE		362	1228	65.5	9	0	0	0				0.00	216,439	1,082,196
21237000		JUSTIN & BENTON		384	1308	53.5	8	0	0	0				0.00	241,368	1,206,841
21239000		BENTON & COLLEGE		398	1279	50.5	9	0	0	0				0.00	218,638	1,093,188
21240000		MURRAY & JUSTIN		427	1377	53.5	9	0	0	0				0.00	222,707	1,113,536
21242000		HOLLY PARK & HIGHLAND		568	1817	20	13	0	0	0				0.00	166,156	830,778
21243000		HOLLY PARK & NEWMAN		610	1917	20	14	0	0	0				0.00	154,168	770,841
21244000		HOLLY PARK & BOCANA		628	1965	20	9	0	0	0				0.00	248,930	1,244,648
21245000		ELLERT & BOCANA		659	1987	20	12	0	0	0				0.00	188,652	943,261
21246000		BOCANA & CORTLAND		704	1953	12	10	0	1	0				0.00	806,614	4,033,069
21248000		BONVIEW & CORTLAND		773	2014	63	7	0	0	0				0.00	304,163	1,520,813
21249000		EUGENIA & BONVIEW		860	2033	63	16	0	0	0				0.00	131,252	656,258
21250000		ELSIE & CORTLAND		838	2032	63	9	0	0	0				0.00	253,256	1,266,279
21251000		ELSIE & SANTA MARINA		801	2017	78	9	0	0	0				0.00	252,342	1,261,711
21252000		ELSIE & CORTLAND		854	2030	78	9	0	0	0				0.00	253,263	1,266,313
21253000		WINFIELD & CORTLAND		901	2025	78	12	0	0	0				0.00	191,075	955,373
21254000		CORTLAND & PROSPECT		947	2039	78	19	0	0	0				0.00	99,317	496,585
21255000		HIGHLAND & HOLLY PARK		533	1725	82	6	0	0	0				0.00	315,268	1,576,338
21256000		HOLLY PARK & PARK		484	1647	67	6	0	0	0				0.00	310,478	1,552,390
21257000		HOLLY PARK & APPLETON		578	1771	82	10	0	0	0				0.00	218,512	1,092,560
21258000		HIGHLAND & PATTON		565	1698	86	8	0	0	0				0.00	260,164	1,300,820
21259000		HOLLY PARK & ELSIE		623	1818	82	7	0	0	0				0.00	292,493	1,462,466
21260000		APPLETON & PATTON		707	1827	86	10	0	0	0				0.00	221,431	1,107,156

CNN	ID	NAME	PEDVOL_YR	TOTEMP2	HH_PedMode	COMBFREQ2	MaxPctSlpe	Signalized	PkgMeters	UnivProx	Plan_Dist	Sup_Dist	Pcol_04_09	Col_Rate	Estimated Pedestrian Volume	Estimated Volume
21261000		SANTA MARINA & PROSPECT		889	1991	78	19	0	0	0				0.00	98,319	491,596
21262000		SANTA MARINA & GLADYS		969	2130	78	17	0	0	0				0.00	121,915	609,573
21263000		CORTLAND & COLERIDGE		1014	2143	78	13	0	0	0				0.00	178,175	890,877
21264000		SANTA MARINA & MISSION		1024	2215	78	11	0	1	0			1	2.58	775,915	3,879,575
21265000		APPLETON & GLADYS		719	1844	86	17	0	0	0				0.00	115,063	575,315
21266000		BERNAL HEIGH & ELLSWORTH		543	1568	12	15	0	0	0				0.00	131,532	657,658
21268000		POWHATTAN & MOULTRIE		593	1735	12	18	0	0	0				0.00	102,380	511,899
21272000		COSO & STONEMAN		895	1789	61	18	0	0	0				0.00	104,147	520,734
21274000		WOOL & POWHATTAN		744	1984	12	16	0	0	0				0.00	129,726	648,632
21275000		BOCANA & POWHATTAN		770	2009	12	20	0	0	0				0.00	89,531	447,655
21278000		COSO & ELSIE		1030	1857	61	19	0	0	0				0.00	96,293	481,463
21279000		ELSIE & ESMERALDA		1054	2028	39	31	0	0	0				0.00	32,166	160,832
21280000		WINFIELD & AZTEC		1186	1922	55	22	0	0	0				0.00	73,770	368,848
21281000		ESMERALDA & WINFIELD		1217	2074	63	16	0	0	0				0.00	133,381	666,906
21282000		SHOTWELL & STONEMAN		734	1644	22	32	0	0	0				0.00	27,103	135,515
21283000		AZTEC & SHOTWELL		861	1711	59	19	0	0	0				0.00	93,397	466,984
21285000		MONTEZUMA & SHOTWELL		1013	1824	59	15	0	0	0				0.00	139,352	696,761
21286000		SHOTWELL & BESSIE		1165	1962	59	30	0	0	0				0.00	35,011	175,057
21287000		COSO & MONTEZUMA		1511	2087	55	16	0	0	0				0.00	134,654	673,270
21288000		COSO & MIRABEL		1545	2138	55	15	0	0	0				0.00	149,421	747,104
21290000		CESAR CHAVEZ & SHOTWELL		1445	2291	57	8	1	0	0				0.00	943,908	4,719,542
21291000		PRECITA & SHOTWELL		1301	2119	59	8	0	0	0				0.00	285,830	1,429,151
21293000		26TH & SHOTWELL		1595	2483	57	5	0	0	0				0.00	407,657	2,038,285
21295000		COSO & PRECITA		1717	2389	55	15	0	1	0				0.00	559,127	2,795,636
21296000		SOUTH VAN NE & 26TH		1882	2541	61	4	1	1	0				0.00	5,176,572	25,882,860
21298000		PROSPECT & COSO		1419	1999	55	22	0	0	0				0.00	75,230	376,148
21299000		ESMERALDA & PROSPECT		1354	2113	63	18	0	0	0				0.00	111,676	558,379
21301000		LUNDYS & ESMERALDA		1411	2142	63	27	0	0	0				0.00	48,242	241,211
21303000		COSO & COLERIDGE		1594	2230	55	14	0	0	0				0.00	167,103	835,514
21304000		CAPP & CESAR CHAVEZ		2157	2687	61	4	1	1	0		9	8	2.99	5,350,829	26,754,146
21305000		CAPP & 26TH		2188	2745	61	4	0	1	0		9	2	2.36	1,696,391	8,481,953
21306000		26TH & MISSION		2378	2838	58	3	1	1	0				0.00	6,073,608	30,368,040
21307000		ELSIE & VIRGINIA		984	2094	63	26	0	0	0				0.00	51,996	259,981
21308000		ELSIE & VIRGINIA		962	2071	63	11	0	0	0				0.00	211,976	1,059,879
21309000		WINFIELD & EUGENIA		1086	2096	63	23	0	0	0				0.00	69,132	345,658
21310000		WINFIELD & VIRGINIA		1183	2161	63	25	0	0	0				0.00	58,098	290,490
21313000		EUGENIA & PROSPECT		1160	2149	78	23	0	0	0				0.00	69,923	349,617
21314000		COLERIDGE & EUGENIA		1231	2233	78	16	0	0	0				0.00	137,322	686,612
21315000		HEYMAN & COLERIDGE		1309	2288	78	17	0	0	0				0.00	126,492	632,461
21316000		PROSPECT & HEYMAN		1220	2199	78	20	0	0	0				0.00	93,682	468,412
21317000		PROSPECT & VIRGINIA		1283	2224	63	16	0	0	0				0.00	137,272	686,361
21318000		LUNDYS & VIRGINIA		1323	2262	78	12	0	0	0				0.00	201,505	1,007,526
21319000		COLERIDGE & VIRGINIA		1380	2335	78	11	0	0	0				0.00	224,621	1,123,104
21320000		ESMERALDA & COLERIDGE		1489	2229	63	27	0	0	0				0.00	49,101	245,504
21321000		COLERIDGE & FAIR		1500	2156	55	27	0	0	0				0.00	48,469	242,347
21322000		PROSPECT & KINGSTON		1071	2118	78	12	0	0	0				0.00	195,123	975,613
21323000		KINGSTON & COLERIDGE		1151	2197	78	27	0	0	0				0.00	48,418	242,090
21324000		COLERIDGE & GODEUS		1339	2306	78	17	0	0	0				0.00	126,998	634,988
21325000		MISSION & EUGENIA		1306	2343	78	13	0	1	0				0.00	662,528	3,312,642
21326000		CORTLAND & MISSION		1087	2246	78	7	1	1	0		9	4	2.20	3,630,715	18,153,574
21327000		KINGSTON & MISSION		1225	2283	78	14	0	1	0			1	3.36	595,401	2,977,005
21328000		KINGSTON & SAN JOSE		1192	2267	78	7	0	1	0				0.00	1,145,432	5,727,161
21329000		MISSION & 30TH		1338	2374	78	4	1	1	0		9	1	0.40	4,956,485	24,782,426
21330000		MISSION & GODEUS		1417	2438	78	7	0	1	0				0.00	1,187,916	5,939,580
21331000		MISSION & VIRGINIA		1468	2469	78	6	1	1	0		9	4	1.91	4,191,467	20,957,336
21332000		MISSION & 29TH		1588	2473	78	4	1	1	0		9	2	0.79	5,076,849	25,384,246
21333000		29TH & TIFFANY		1594	2583	78	3	0	1	0		9	2	2.24	1,783,801	8,919,006
21334000		COLERIDGE & POWERS		1551	2212	55	10	0	0	0				0.00	242,331	1,211,657
21335000		FAIR & PETERS		1566	2286	55	16	0	1	0				0.00	497,733	2,488,667
21337000		MISSION & FAIR		1631	2439	79	7	1	1	0		9	2	1.05	3,809,819	19,049,096
21338000		VALENCIA & MISSION		1622	2419	79	4	0	1	0				0.00	1,577,345	7,886,725
21339000		MISSION & POWERS		1682	2478	55	10	0	1	0				0.00	908,355	4,541,775
21340000		MISSION & PRECITA		1759	2512	55	6	1	1	0		9	1	0.47	4,254,193	21,270,966
21341000		TIFFANY & DUNCAN		1737	2585	55	5	0	1	0				0.00	1,483,766	7,418,831
21342000		BARTLETT & 26TH		2331	2900	55	5	0	1	0				0.00	1,593,659	7,968,296
21343000		CESAR CHAVEZ & BARTLETT		2132	2771	55	5	0	1	0				0.00	1,549,369	7,746,847
21344000		VALENCIA & TIFFANY		1743	2573	55	2	0	1	0				0.00	1,963,164	9,815,819
21345000		VALENCIA & CESAR CHAVEZ		2009	2775	55	2	1	1	0				0.00	6,537,685	32,688,425
21346000		VALENCIA & 26TH		2161	2867	55	5	1	1	0				0.00	5,032,560	25,162,799
21347000		DOLORES & VALLEY		1380	2555	78	4	0	0	0				0.00	451,346	2,256,729
21348000		SAN JOSE & VALLEY		1668	2575	78	3	0	1	0		9	1	1.12	1,784,426	8,922,130
21349000		29TH & SAN JOSE		1562	2604	78	4	1	1	0		9	1	0.38	5,195,381	25,976,907
21350000		DUNCAN & SAN JOSE		1723	2618	55	5	0	1	0				0.00	1,492,147	7,460,737
21351000		28TH & SAN JOSE		1717	2581	71	3	0	1	0				0.00	1,788,493	8,942,467
21352000		27TH & SAN JOSE		1750	2682	55	5	0	1	0				0.00	1,510,524	7,552,619
21353000		DUNCAN & GUERRERO		1707	2619	47	3	1	0	0				0.00	1,612,859	8,064,296
21354000		27TH & GUERRERO		1663	2671	55	5	0	0	0				0.00	422,465	2,112,325
21355000		DUNCAN & DOLORES		1264	2570	17	4	0	0	0				0.00	451,299	2,256,495
21359000		WALBRIDGE & GENEVA		144	721	34.5	29	1	0	0				0.00	95,607	478,034
21361000		GENEVA & PARQUE		156	740	34.5	9	0	0	0				0.00	197,152	985,761
21362000		BROOKDALE & GENEVA		107	721	22.5	8	0	0	0			1	9.28	215,583	1,077,915
21364000		ROBINSON & LAPHAM		98	661	34.5	13	0	0	0				0.00	133,255	666,277
21366000		ROBINSON & LAPHAM		126	758	34.5	9	0	0	0				0.00	197,651	988,257
21369000		ROBINSON & CANYON		118	696	34.5	15	0	0	0				0.00	111,173	555,865
21370000		LAPHAM & CHICAGO		149	784	34.5	16	0	0	0				0.00	102,901	514,506
21371000		CANYON & SOUTH HILL		132	709	34.5	15	0	0	0				0.00	111,473	557,364
21372000		TOYON & BALTIMORE		178	839	34.5	12	0	0	0				0.00	151,476	757,381
21373000		SOUTH HILL & TOYON		151	780	34.5	11	0	0	0				0.00	164,530	822,651
21374000		BALTIMORE & SOUTH HILL		166	818	34.5	6	0	0	0				0.00	265,161	1,325,804
21377000		RUSSIA & LA GRANDE		105	565	18	17	0	0	0				0.00	89,933	449,663
21379000		GENEVA & PRAGUE		252	864	37.5	6	1	0	0				0.00	854,702	4,273,508
21382000		NAYLOR & BALTIMORE		182	804	34.5	12	0	0	0				0.00	150,534	752,672
21383000		CHICAGO & NAYLOR		204	886	34.5	12	0	0	0				0.00	152,867	764,335
21384000		CHICAGO & SOUTH HILL		192	887	34.5	8	0	0	0				0.00	222,618	1,113,090
21385000		ROLPH & SOUTH HILL		234	934	34.5	6	0	0	0			1	7.37	271,235	1,356,174

CNN	ID	NAME	PEDVOL_YR	TOTEMP2	HH_PedMode	COMBFREQ2	MaxPctSlpe	Signalized	PkgMeters	UnivProx	Plan_Dist	Sup_Dist	Pcol_04_09	Col_Rate	Estimated Pedestrian Volume	Estimated Volume
21386000		SOUTH HILL & PRAGUE		271	952	37.5	6	0	0	0			1	7.34	272,365	1,361,824
21387000		CHICAGO & CORDOVA		201	723	12	11	0	0	0				0.00	163,039	815,197
21388000		WINDING & CORDOVA		234	887	12	10	0	0	0				0.00	184,653	923,265
21389000		NAYLOR & WINDING		234	963	30	6	0	0	0				0.00	272,662	1,363,311
21390000		PRAGUE & NAYLOR		276	1048	30	6	0	0	0				0.00	277,172	1,385,862
21391000		ROLPH & PRAGUE		283	1022	37.5	6	0	0	0				0.00	275,918	1,379,590
21392000		MUNICH & ROLPH		338	1076	40.5	5	0	0	0				0.00	306,499	1,532,494
21393000		PRAGUE & CORDOVA		267	1021	30	6	0	0	0				0.00	275,761	1,378,804
21394000		MUNICH & NAYLOR		336	1131	40.5	6	0	0	0				0.00	281,778	1,408,891
21395000		MUNICH & CORDOVA		334	1132	40.5	6	0	0	0				0.00	281,816	1,409,078
21396000		SOUTH HILL & GENEVA		380	1079	40.5	4	1	0	0				0.00	1,075,755	5,378,773
21397000		MUNICH & SOUTH HILL		323	998	37.5	5	0	0	0				0.00	302,092	1,510,460
21398000		MOSCOW & FRANCE		250	1159	6	6	0	0	0				0.00	282,619	1,413,094
21399000		MOSCOW & AMAZON		323	1054	37.5	3	0	0	0				0.00	368,289	1,841,444
21400000		ITALY & MOSCOW		295	1062	37.5	3	0	0	0				0.00	368,572	1,842,858
21401000		ATHENS & ITALY		371	1165	40.5	2	0	0	0				0.00	413,280	2,066,399
21402000		ROLPH & SEVILLE		400	1129	40.5	5	0	0	0				0.00	309,920	1,549,599
21403000		ROLPH & ATHENS		462	1191	40.5	6	0	0	0				0.00	285,729	1,428,643
21404000		CORDOVA & SEVILLE		425	1227	40.5	6	0	0	0				0.00	287,338	1,436,690
21405000		GENEVA & ATHENS		451	1177	40.5	5	0	0	0		11	2	12.78	313,012	1,565,059
21406000		ATHENS & AMAZON		402	1159	40.5	3	0	0	0				0.00	376,076	1,880,382
21407000		FRANCE & ATHENS		328	1302	6	5	0	0	0				0.00	319,219	1,596,095
21408000		AMAZON & VIENNA		494	1262	40.5	3	0	0	0				0.00	384,011	1,920,054
21409000		VIENNA & ITALY		460	1268	40.5	3	0	0	0				0.00	384,111	1,920,553
21410000		VIENNA & FRANCE		418	1428	6	5	0	0	0				0.00	327,298	1,636,488
21411000		NAPLES & ITALY		557	1388	40.5	4	0	0	0				0.00	358,170	1,790,850
21412000		AMAZON & NAPLES		594	1362	40.5	4	0	0	0				0.00	356,809	1,784,046
21414000		DRAKE & WINDING		228	838	12	20	0	0	0				0.00	71,483	357,416
21415000		DRAKE & PRAGUE		258	1013	12	14	0	0	0		11	1	15.41	129,783	648,917
21416000	1021	ATHENS & CORDOVA	176,432	491	1243	40.5	8	0	0	0				0.00	239,166	1,195,831
21418000		POPE & HANOVER		350	1161	12	10	0	0	0				0.00	194,589	972,946
21419000		CURTIS & PRAGUE		272	1050	12	14	0	0	0				0.00	130,700	653,500
21420000		MUNICH & DRAKE		352	1159	40.5	14	0	0	0				0.00	133,564	667,818
21421000		SEVILLE & NAPLES		527	1353	40.5	10	0	0	0				0.00	202,339	1,011,694
21422000		CURTIS & NAPLES		388	1237	12	13	0	0	0				0.00	148,944	744,720
21423000		CURTIS & BRUNSWICK		559	1414	40.5	11	0	0	0				0.00	186,375	931,877
21424000		MUNICH & NAPLES		436	1284	40.5	13	0	0	0		11	1	13.30	150,392	751,959
21425000		VIENNA & GENEVA		535	1292	40.5	4	0	0	0				0.00	351,812	1,759,060
21426000		NAPLES & GENEVA		626	1362	40.5	5	1	0	0				0.00	1,036,887	5,184,436
21427000		ROLPH & CORDOVA		594	1320	40.5	8	0	0	0				0.00	243,131	1,215,653
21428000		ROLPH & NAPLES		628	1350	40.5	6	0	0	0			1	6.77	295,260	1,476,298
21429000		MORSE & ROLPH		656	1367	40.5	4	0	0	0				0.00	357,671	1,788,353
21430000		ATHENS & NAPLES		593	1355	40.5	7	0	0	0				0.00	268,784	1,343,922
21431000		EDINBURG & AMAZON		699	1462	40.5	6	0	0	0				0.00	301,827	1,509,133
21432000		EDINBURG & GENEVA		722	1423	40.5	3	0	0	0				0.00	397,563	1,987,813
21433000		AMAZON & MADRID		822	1497	96	12	0	0	0				0.00	173,326	866,632
21434000		ROLPH & MADRID		791	1444	96	4	0	0	0				0.00	363,882	1,819,411
21435000		MORSE & ROYAL		717	1418	40.5	5	0	0	0				0.00	329,088	1,645,441
21437000		NEWTON & BRUNSWICK		567	1381	40.5	8	0	0	0				0.00	245,669	1,228,343
21438000		NAPLES & NEWTON		546	1359	40.5	7	0	0	0				0.00	268,672	1,343,360
21439000		MORSE & NEWTON		728	1437	74	8	0	0	0				0.00	249,144	1,245,721
21440000		MORSE & UNNAMED 071		732	1454	74	10	0	0	0				0.00	207,101	1,035,505
21441000		MADRID & GENEVA		807	1463	96	4	1	0	0			1	1.72	1,165,211	5,826,057
21442000		GENEVA & LISBON		889	1463	96	3	0	0	0				0.00	402,080	2,010,399
21443000		AMAZON & LISBON		934	1474	96	12	0	0	0				0.00	173,077	865,384
21444000		PARIS & GENEVA		979	1482	96	6	1	1	0		11	2	1.15	3,464,337	17,321,683
21447000		BALTIMORE & POPE		261	1003	12	11	0	0	0				0.00	171,765	858,827
21449000		ALLISON & HANOVER		367	1128	12	13	0	0	0				0.00	145,960	729,799
21452000		WINDING & POPE		313	1108	12	14	0	0	0				0.00	132,211	661,055
21453000		BRUNSWICK & POPE		580	1436	12	13	0	0	0				0.00	155,129	775,643
21454000		ALLISON & BRUNSWICK		574	1456	45.5	10	0	0	0				0.00	206,382	1,031,910
21456000		WATT & KNOTT		270	912	12	10	0	0	0				0.00	185,653	928,263
21457000		HANOVER & WATT		378	1111	12	12	0	0	0				0.00	159,896	799,478
21459000		CONCORD & PRETOR		478	1296	45.5	9	0	0	0				0.00	219,738	1,098,690
21460000		CONCORD & HANOVER		379	1105	12	12	0	0	0				0.00	159,726	798,630
21461000		GUTTENBERG & HANOVER		381	1054	6	13	0	0	0				0.00	144,067	720,334
21465000		PRETOR & GUTTENBERG		463	1231	51.5	13	0	0	0				0.00	149,054	745,268
21466000		BRUNSWICK & CONCORD		562	1446	57.5	12	0	0	0				0.00	170,652	853,261
21467000		MORSE & ALLISON		705	1589	45.5	11	0	0	0				0.00	193,057	965,285
21468000		BRUNSWICK & FLORENTINE		551	1414	57.5	4	0	0	0				0.00	359,807	1,799,035
21469000		CURTIS & ROLPH		967	1486	96	5	0	1	0			1	1.68	1,193,576	5,967,878
21470000		CURTIS & MORSE		732	1472	74	10	0	0	0				0.00	207,777	1,038,884
21471000		POPE & MORSE		720	1524	74	18	0	0	0				0.00	98,848	494,241
21472000		POPE & CROSS		837	1570	96	9	0	0	0				0.00	232,934	1,164,668
21473000		NEWTON & ROLPH		863	1481	96	5	0	0	0				0.00	334,045	1,670,227
21474000		AMAZON & PARIS		1046	1478	96	10	0	0	0			1	9.54	209,596	1,047,979
21475000		GENEVA & LONDON		1068	1482	96	5	0	1	0		11	6	10.04	1,195,643	5,978,213
21476000		ROLPH & PARIS		927	1490	96	6	0	1	0				0.00	1,086,222	5,431,110
21477000		CROSS & ALLISON		809	1628	96	11	0	0	0				0.00	194,917	974,583
21478000		CONCORD & MORSE		685	1617	57.5	12	0	0	0				0.00	176,543	882,717
21479000		CONCORD & CROSS		776	1634	88.5	12	0	0	0				0.00	177,480	887,398
21480000		ALLISON & MISSION		877	1596	96	9	1	1	0		11	2	1.50	2,660,932	13,304,661
21481000		POPE & HOLLYWOOD		908	1549	96	9	0	0	0				0.00	232,451	1,162,253
21483000		POPE & MISSION		988	1511	96	9	0	1	0				0.00	823,649	4,118,244
21484000		NIAGARA & MISSION		1008	1505	96	4	0	1	0				0.00	1,317,043	6,585,213
21485000		ROLPH & MISSION		1032	1500	96	5	0	1	0			1	1.67	1,198,496	5,992,478
21486000		MISSION & GENEVA		1114	1478	96	5	1	1	0		9	4	2.10	3,815,523	19,077,613
21487000		ALEMANY & NIAGARA		919	1435	96	10	0	0	0		11	2	19.29	207,330	1,036,650
21488000		MISSION & CONCORD		806	1643	96	10	0	1	0				0.00	764,493	3,822,467
21489000		MOUNT VERNON & MISSION		868	1605	96	4	1	1	0				0.00	4,263,485	21,317,424
21491000		LOWELL & BYRON		438	1089	45.5	12	0	0	0				0.00	159,493	797,463
21493000		HANOVER & LOWELL		372	856	45.5	12	0	0	0				0.00	152,661	763,305
21494000		BRUNSWICK & GUTTENBERG		538	1371	45.5	8	0	0	0				0.00	245,052	1,225,258
21495000		GUTTENBERG & MORSE		655	1595	45.5	9	0	0	0				0.00	232,958	1,164,788
21496000		GUTTENBERG & MISSION		702	1611	45.5	9	0	0	0				0.00	233,900	1,169,501

CNN	ID	NAME	PEDVOL_YR	TOTEMP2	HH_PedMode	COMBFREQ2	MaxPctSlpe	Signalized	PkgMeters	UnivProx	Plan_Dist	Sup_Dist	Pcol_04_09	Col_Rate	Estimated Pedestrian Volume	Estimated Volume
21497000		LOWELL & BRUNSWICK		493	1247	45.5	10	0	0	0				0.00	198,330	991,649
21499000		ROEMER & BRUNSWICK		482	1135	45.5	7	0	0	0				0.00	257,596	1,287,980
21500000		BRUNSWICK & WHITTIER		473	1002	45.5	12	0	0	0				0.00	157,134	785,671
21501000		MORSE & LOWELL		596	1521	45.5	7	0	0	0				0.00	277,003	1,385,015
21502000		MISSION & LOWELL		619	1568	45.5	5	1	0	0				0.00	1,076,095	5,380,477
21503000		NAGLEE & ELLINGTON		625	1536	45.5	6	0	0	0				0.00	305,347	1,526,734
21505000		FOOTE & MISSION		690	1609	45.5	4	1	0	0			1	1.68	1,193,017	5,965,085
21506000		FLORENTINE & MORSE		675	1619	45.5	8	0	0	0				0.00	257,157	1,285,784
21507000		FLORENTINE & MISSION		751	1627	45.5	11	0	0	0				0.00	194,607	973,034
21508000		FLORENTINE & MORSE		673	1618	45.5	11	0	0	0				0.00	193,922	969,611
21509000		ELLINGTON & OTTAWA		766	1629	88.5	9	0	1	0				0.00	836,902	4,184,512
21510000		MISSION & OTTAWA		774	1634	88.5	6	0	1	0				0.00	1,110,768	5,553,840
21511000		FOOTE & ELLINGTON		685	1578	45.5	6	0	0	0				0.00	308,126	1,540,629
21512000		DEL MONTE & MOUNT VERNON		816	1555	96	6	0	0	0				0.00	307,824	1,539,121
21513000		ELLINGTON & MOUNT VERNON		854	1583	96	6	0	1	0				0.00	1,102,703	5,513,516
21515000		DEL MONTE & OTTAWA		731	1610	45.5	6	0	0	0				0.00	310,262	1,551,311
21516000		DEL MONTE & MOUNT VERNON		805	1548	96	5	0	0	0				0.00	337,645	1,688,224
21517000	1028	MOUNT VERNON & ALEMANY	232,535	715	1488	88.5	8	1	0	0			1	2.49	801,871	4,009,353
21519000		ELLINGTON & SALA		723	1610	45.5	9	0	0	0				0.00	233,977	1,169,886
21520000		ELLINGTON & DICHIERA		642	1540	45.5	6	0	0	0				0.00	305,694	1,528,471
21522000		OTTAWA & ALEMANY		627	1487	33.5	9	1	0	0				0.00	728,238	3,641,190
21523000		HURON & OTTAWA		654	1527	33.5	5	0	0	0				0.00	335,132	1,675,659
21524000		SALA & HURON		623	1497	58.833333	6	0	0	0				0.00	303,184	1,515,921
21525000		HURON & FOOTE		593	1439	58.833333	8	0	0	0				0.00	248,418	1,242,091
21526000		ALEMANY & FOOTE		538	1397	58.833333	11	0	0	0			1	10.77	185,708	928,540
21527000		ROME & MOUNT VERNON		647	1383	88.5	8	0	0	0				0.00	246,236	1,231,179
21528000		OTTAWA & ROME		558	1378	46.833333	9	0	0	0				0.00	223,458	1,117,288
21529000		CAYUGA & OTTAWA		507	1279	13.333333	7	0	0	0				0.00	264,559	1,322,794
21531000		BRUNSWICK & OLIVER		459	770	45.5	6	0	0	0				0.00	264,745	1,323,727
21537000		CRESCIO & WHITTIER		508	1130	45.5	12	0	0	0				0.00	160,954	804,770
21538000		WHITTIER & CASSANDRA		525	1193	45.5	10	0	0	0				0.00	196,554	982,768
21539000		ELLINGTON & WHIPPLE		604	1421	45.5	8	0	0	0			1	8.08	247,676	1,238,382
21540000		MISSION & WHIPPLE		587	1420	45.5	5	0	0	0		11	2	12.19	328,169	1,640,845
21541000		WHITTIER & MORSE		570	1318	45.5	10	1	0	0				0.00	642,042	3,210,210
21542000		HURON & WHIPPLE		574	1294	58.833333	5	0	0	0				0.00	320,668	1,603,341
21543000		WHIPPLE & RAE		606	1376	45.5	6	0	0	0				0.00	296,494	1,482,469
21544000		FARRAGUT & RAE		622	1149	45.5	6	0	0	0				0.00	284,669	1,423,347
21545000		RAE & NAGLEE		600	1429	45.5	6	0	0	0				0.00	299,308	1,496,541
21547000		MISSION & FARRAGUT		566	1158	45.5	3	0	0	0		11	2	10.60	377,510	1,887,549
21548000		MISSION & LAURA		587	1054	45.5	5	0	0	0				0.00	307,134	1,535,668
21549000		ELLINGTON & FARRAGUT		578	1163	45.5	8	0	0	0				0.00	236,227	1,181,135
21550000		OLIVER & MISSION		602	1012	45.5	6	0	0	0				0.00	277,562	1,387,811
21551000		MISSION & LAWRENCE		618	976	45.5	7	0	0	0				0.00	251,117	1,255,584
21552000		ACTON & SICKLES		694	824	45.5	6	1	0	0		11	3	7.00	857,699	4,288,494
21553000		HURON & LAWRENCE		705	1016	45.5	8	0	0	0				0.00	230,736	1,153,678
21554000		HURON & FARRAGUT		640	1139	58.833333	8	0	0	0				0.00	235,558	1,177,788
21555000		MILAN & HURON		599	1267	58.833333	6	0	0	0				0.00	290,652	1,453,261
21556000		LAURA & HURON		676	1072	58.833333	8	0	0	0				0.00	232,922	1,164,610
21557000		HURON & NAGLEE		547	1344	58.833333	7	0	0	0				0.00	267,950	1,339,751
21558000		HURON & FREDSON		563	1386	58.833333	8	0	0	0				0.00	245,867	1,229,336
21560000		HURON & MONETA		548	1307	58.833333	5	0	0	0				0.00	321,221	1,606,103
21561000		NAGLEE & ALEMANY		474	1246	58.833333	15	0	0	0		11	1	16.15	123,877	619,385
21562000		MONETA & MONETA		508	1232	58.833333	7	0	0	0				0.00	262,324	1,311,621
21564000		ROME & CAYUGA		486	1280	13.333333	14	0	0	0				0.00	136,966	684,831
21565000		FOOTE & CAYUGA		469	1272	13.333333	15	0	0	0				0.00	124,446	622,231
21566000		CAYUGA & MODOC		451	1243	13.333333	20	0	0	0				0.00	77,338	386,691
21568000		WHIPPLE & MONETA		528	1207	58.833333	5	0	0	0				0.00	315,306	1,576,528
21569000		MILAN & MONETA		553	1199	58.833333	7	0	0	0				0.00	261,047	1,305,237
21570000		FARRAGUT & MONETA		636	1168	58.833333	10	0	0	0				0.00	196,195	980,973
21571000		NAGLEE & CAYUGA		451	1202	13.333333	15	0	0	0				0.00	122,826	614,128
21575000		LAKEVIEW & SAN JOSE		407	1146	13.333333	9	0	0	0			1	9.37	213,484	1,067,419
21577000		LAURA & ALEMANY		687	1127	58.833333	7	0	0	0				0.00	258,508	1,292,539
21578000		ALEMANY & WHIPPLE		501	1158	46.833333	35	0	0	0				0.00	18,616	93,080
21579000		ALEMANY & LAWRENCE		748	1097	58.833333	5	0	0	0			1	6.44	310,747	1,553,734
21580000		SEARS & LAWRENCE		736	1063	58.833333	9	0	0	0				0.00	211,989	1,059,943
21581000		SICKLES & HURON		757	841	45.5	6	0	0	0				0.00	270,119	1,350,593
21582000		CAYUGA & SICKLES		862	943	58.833333	5	0	0	0				0.00	303,043	1,515,214
21583000		SEARS & SICKLES		816	890	45.5	9	0	0	0				0.00	205,853	1,029,266
21584000		MISSION & HURON		760	664	45.5	4	0	0	0				0.00	315,733	1,578,665
21588000		LAWRENCE & DE WOLF		740	1116	19.333333	34	0	0	0				0.00	20,414	102,070
21589000		ALEMANY & SICKLES		876	973	35.333333	5	1	0	0		11	2	4.11	972,281	4,861,403
21592000		SAN JOSE & FARALLONES		449	1074	13.333333	26	0	0	0				0.00	42,672	213,361
21593000		SAN JOSE & FARRAGUT		519	1059	19.333333	15	0	0	0		11	1	16.68	119,885	599,426
21594000		LAKEVIEW & CAINE		396	1158	13.333333	13	0	0	0				0.00	146,858	734,290
21596000		PLYMOUTH & LOBOS		373	1102	19.333333	13	0	0	0				0.00	145,296	726,478
21597000		SAN JOSE & LAWRENCE		665	1085	19.333333	10	0	0	0				0.00	193,406	967,028
21598000		PLYMOUTH & SADOWA		688	1017	19.333333	6	0	0	0			1	7.18	278,395	1,391,974
21600000		LAKEVIEW & MAJESTIC		391	1182	13.333333	17	0	0	0				0.00	101,260	506,298
21602000		SUMMIT & MINERVA		380	1056	19.333333	21	0	0	0				0.00	67,939	339,697
21603000		MARGARET & SUMMIT		373	1107	19.333333	19	0	0	0				0.00	82,738	413,689
21605000		MANSELL & PERSIA		162	669	24	10	0	0	0				0.00	177,198	885,992
21607000		BRAZIL & LA GRANDE		214	755	24	9	0	0	0				0.00	197,967	989,835
21608000		PERSIA & DUBLIN		196	812	24	10	0	0	0				0.00	181,995	909,975
21610000		PERU & BURROWS		181	885	6	15	0	0	0				0.00	115,218	576,091
21611000		AVALON & FELTON		375	1159	6	13	0	0	0				0.00	146,810	734,048
21612000		MANSFIELD & BURROWS		256	935	6	27	0	0	0				0.00	37,702	188,508
21613000		INA & MANSFIELD		321	1027	6	27	0	0	0				0.00	38,395	191,976
21615000		AVALON & LA GRANDE		444	1180	6	10	0	0	0				0.00	195,706	978,530
21616000		PRAGUE & BRAZIL		247	907	24	10	0	0	0				0.00	185,381	926,906
21618000		BRAZIL & MUNICH		315	1126	24	11	0	0	0				0.00	175,863	879,315
21619000		MUNICH & EXCELSIOR		324	1037	14	34	0	0	0				0.00	19,922	99,609
21621000		EXCELSIOR & MOSCOW		441	1237	24	12	0	0	0				0.00	163,835	819,174
21622000		RUSSIA & DUBLIN		138	722	6	16	0	0	0				0.00	101,726	508,629
21624000		RUSSIA & PRAGUE		180	916	6	13	0	0	0				0.00	139,828	699,141
21625000		RUSSIA & MUNICH		241	1138	6	10	0	0	0				0.00	193,268	966,341

CNN	ID	NAME	PEDVOL_YR	TOTEMP2	HH_PedMode	COMBFREQ2	MaxPctSlpe	Signalized	PkgMeters	UnivProx	Plan_Dist	Sup_Dist	Pcol_04_09	Col_Rate	Estimated Pedestrian Volume	Estimated Volume
21626000		PERSIA & PRAGUE		245	1024	24	10	0	0	0			1	10.56	189,340	946,698
21627000		PERSIA & MUNICH		317	1250	24	10	0	0	0				0.00	197,591	987,954
21628000		MOSCOW & PERSIA		399	1439	24	10	0	0	0				0.00	204,875	1,024,374
21631000		RUSSIA & MOSCOW		314	1333	24	8	0	0	0				0.00	242,051	1,210,254
21632000		ATHENS & PERSIA		474	1598	24	8	0	0	0			1	7.85	254,933	1,274,665
21633000		MOSCOW & BRAZIL		400	1333	24	10	0	0	0				0.00	200,986	1,004,932
21634000		RUSSIA & ATHENS		391	1516	24	9	0	0	0				0.00	228,182	1,140,908
21635000		ATHENS & BRAZIL		490	1507	24	10	0	0	0				0.00	207,871	1,039,356
21636000		EXCELSIOR & ATHENS		562	1386	24	13	0	0	0				0.00	153,664	768,319
21637000		MOSCOW & AVALON		528	1264	10	12	0	0	0				0.00	164,986	824,929
21638000		AVALON & ATHENS		688	1401	10	26	0	0	0				0.00	45,538	227,689
21639000		BRAZIL & VIENNA		577	1644	24	7	0	0	0				0.00	283,108	1,415,542
21640000		VIENNA & EXCELSIOR		689	1538	14	13	0	0	0				0.00	158,438	792,192
21641000		AVALON & VIENNA		842	1477	22	11	0	0	0				0.00	189,814	949,068
21642000		NAPLES & EXCELSIOR		792	1595	14	12	0	0	0			1	11.34	176,300	881,498
21643000		BRAZIL & NAPLES		634	1687	24	6	0	0	0			1	6.37	313,876	1,569,380
21644000		PERSIA & VIENNA		540	1697	24	6	0	0	0				0.00	313,727	1,568,636
21645000		PERSIA & NAPLES		593	1749	24	7	0	0	0		11	2	13.86	288,653	1,443,263
21646000		NAPLES & AVALON		942	1495	22	16	0	0	0				0.00	119,311	596,553
21647000		EXCELSIOR & EDINBURG		889	1613	14	9	0	0	0				0.00	235,051	1,175,253
21648000		EDINBURG & BRAZIL		689	1706	24	6	0	0	0				0.00	315,378	1,576,892
21649000		FELTON & MADISON		271	1140	18	13	0	0	0				0.00	145,936	729,681
21650000		ATHENS & VALMAR		702	1415	22	26	0	0	0				0.00	45,669	228,345
21651000		VALMAR & PERU		565	1363	18	19	0	0	0				0.00	87,067	435,335
21652000		ATHENS & PERU		683	1498	18	20	0	0	0				0.00	81,449	407,246
21653000		MADISON & SILLIMAN		444	1370	18	17	0	0	0				0.00	104,900	524,498
21654000		MADISON & VALMAR		508	1491	18	29	0	0	0				0.00	34,760	173,799
21656000		PIOCHE & MADISON		535	1516	18	29	0	0	0				0.00	34,940	174,702
21657000		VALMAR & SILLIMAN		556	1402	18	22	0	0	0				0.00	66,123	330,615
21658000		MADISON & ATHENS		542	1481	25.5	20	0	0	0				0.00	80,921	404,606
21659000		VIENNA & PERU		782	1530	18	20	0	0	0				0.00	82,120	410,598
21660000		PERU & NAPLES		858	1504	18	15	0	0	0				0.00	131,016	655,079
21661000		STONEYBROOK & GLADSTONE		409	1302	19.5	13	0	0	0				0.00	150,784	753,918
21662000		SILVER & MADISON		540	1435	25.5	20	0	0	0				0.00	80,246	401,232
21663000		SILVER & VIENNA		589	1440	19.5	14	0	0	0				0.00	141,344	706,721
21664000		SILVER & NAPLES		716	1412	19.5	13	0	0	0		11	1	12.91	154,968	774,838
21665000		MAYNARD & CONGDON		734	1350	58.5	16	0	0	0				0.00	115,634	578,171
21666000		GLADSTONE & MAYNARD		504	1369	19.5	12	0	0	0				0.00	168,053	840,266
21667000		CONGDON & NEY		657	1328	66.5	10	0	0	0				0.00	202,063	1,010,313
21668000		TRUMBULL & NEY		391	1219	19.5	7	0	0	0				0.00	260,965	1,304,823
21669000		TRUMBULL & CONGDON		572	1325	66.5	10	0	0	0				0.00	201,536	1,007,681
21674000		GENEBERN & JUSTIN		395	1293	62.5	8	0	0	0				0.00	240,778	1,203,891
21675000		BENTON & GENEBERN		415	1320	50.5	8	0	0	0				0.00	242,075	1,210,377
21678000		EDINBURG & AVALON		1012	1503	80.5	16	0	0	0				0.00	119,687	598,435
21679000		PERU & EDINBURG		930	1445	77.5	15	0	0	0				0.00	129,851	649,256
21680000		SILVER & EDINBURG		838	1383	54.5	12	0	0	0		11	2	23.55	169,853	849,263
21681000		PERU & MADRID		982	1418	77.5	16	0	0	0				0.00	117,774	588,869
21682000		PERU & LISBON		1023	1391	74.5	16	0	0	0				0.00	117,316	586,582
21683000		MADRID & AVALON		1040	1531	77.5	13	0	0	0				0.00	159,593	797,966
21684000		SILVER & MADRID		945	1360	74.5	10	0	0	0				0.00	204,664	1,023,319
21685000		BRAZIL & MADRID		763	1711	21	6	0	0	0				0.00	316,232	1,581,161
21686000		MADRID & EXCELSIOR		974	1582	11	9	0	0	0				0.00	234,219	1,171,093
21687000		EXCELSIOR & LISBON		1016	1541	74.5	8	0	0	0				0.00	255,662	1,278,308
21688000		LISBON & AVALON		1058	1519	74.5	13	0	0	0				0.00	159,317	796,583
21689000		CRAUT & SILVER		983	1359	74.5	9	0	0	0			1	8.89	225,002	1,125,011
21690000		PARIS & AVALON		1041	1484	74.5	10	0	0	0				0.00	209,798	1,048,990
21691000		AVALON & LISBON		1058	1525	74.5	10	0	0	0				0.00	211,448	1,057,240
21693000		MAYNARD & CRAUT		961	1316	74.5	10	0	0	0				0.00	203,119	1,015,596
21694000		CASTLE MANOR & MAYNARD		883	1246	74.5	7	0	0	0				0.00	265,397	1,326,986
21695000		NEY & CRAUT		875	1301	82.5	11	0	0	0				0.00	184,010	920,048
21696000		MISSION & NEY		842	1225	82.5	6	0	0	0			1	6.89	290,159	1,450,797
21697000		CRAUT & TRUMBULL		705	1259	82.5	11	0	0	0				0.00	181,863	909,316
21699000		MISSION & MURRAY		498	1403	60.5	9	1	0	0		9	4	11.19	715,005	3,575,024
21701000		CUVIER & MIRANDO		547	1365	70.5	17	0	0	0				0.00	105,067	525,337
21702000		MISSION & ADMIRAL		848	1230	82.5	12	0	0	0				0.00	165,254	826,268
21703000		TRUMBULL & MISSION		731	1182	82.5	9	1	0	0				0.00	690,869	3,454,344
21704000		ADMIRAL & ALEMANY		763	1093	82.5	8	0	0	0				0.00	234,304	1,171,519
21705000		ROUSSEAU & ALEMANY		698	1153	82.5	4	0	0	0			1	5.81	344,433	1,722,164
21706000		CAYUGA & ROUSSEAU		664	1154	82.5	5	0	0	0				0.00	313,329	1,566,645
21708000		ROTTECK & STILL		695	1189	82.5	14	0	0	0				0.00	135,415	677,074
21709000		ROUSSEAU & STILL		647	1187	82.5	15	0	0	0				0.00	123,077	615,387
21710000		VIENNA & RUSSIA		462	1632	20	9	0	0	0				0.00	233,426	1,167,128
21711000		NAPLES & RUSSIA		534	1727	24	7	0	0	0				0.00	287,093	1,435,467
21712000		RUSSIA & EDINBURG		602	1784	13	12	0	0	0				0.00	181,595	907,974
21713000		NAPLES & FRANCE		505	1534	3	7	0	0	0				0.00	277,042	1,385,212
21714000		FRANCE & EDINBURG		581	1616	3	12	0	0	0				0.00	176,066	880,330
21715000		PERSIA & EDINBURG		650	1803	24	7	0	0	0				0.00	291,892	1,459,458
21716000		LISBON & BRAZIL		852	1699	18	6	0	0	0				0.00	316,229	1,581,146
21717000		BRAZIL & PARIS		934	1669	18	6	0	0	0				0.00	315,144	1,575,720
21718000		PERSIA & MADRID		764	1815	21	5	0	0	0				0.00	354,010	1,770,050
21719000		PERSIA & LISBON		905	1812	68.5	4	0	0	0				0.00	390,024	1,950,120
21720000		RUSSIA & MADRID		742	1799	52.5	13	0	0	0				0.00	166,317	831,584
21721000		RUSSIA & LISBON		942	1750	67.5	14	0	0	0				0.00	150,790	753,948
21722000		FRANCE & MADRID		722	1648	40.5	13	0	0	0				0.00	161,754	808,771
21723000		LONDON & BRAZIL		979	1634	72.5	9	0	1	0			1	2.38	842,007	4,210,035
21724000		PERSIA & PARIS		1049	1748	68.5	7	0	0	0				0.00	291,816	1,459,080
21725000		PERSIA & LONDON		1144	1699	68.5	8	0	1	0				0.00	939,702	4,698,511
21726000		ITALY & EDINBURG		657	1513	40.5	10	0	0	0				0.00	208,943	1,044,716
21727000		ITALY & MADRID		798	1557	40.5	12	0	0	0			1	11.42	175,117	875,584
21728000		LISBON & ITALY		938	1508	96	12	0	0	0				0.00	174,162	870,810
21729000		FRANCE & LISBON		919	1655	40.5	23	0	0	0				0.00	63,569	317,847
21730000		FRANCE & PARIS		1117	1660	40.5	23	0	0	0				0.00	63,934	319,669
21731000		PARIS & ITALY		1068	1489	63	13	0	0	0				0.00	158,492	792,462
21732000		AMAZON & LONDON		1127	1467	96	10	0	0	0				0.00	209,591	1,047,955
21733000		ITALY & LONDON		1166	1455	60	14	0	0	0				0.00	143,730	718,648

CNN	ID	NAME	PEDVOL_YR	TOTEMP2	HH_PedMode	COMBFREQ2	MaxPctSlpe	Signalized	PkgMeters	UnivProx	Plan_Dist	Sup_Dist	Pcol_04_09	Col_Rate	Estimated Pedestrian Volume	Estimated Volume
21734000		FRANCE & LONDON		1268	1565	43.5	21	0	0	0				0.00	76,121	380,604
21735000		FRANCE & MISSION		1385	1474	58.5	15	0	1	0			1	4.26	469,982	2,349,910
21736000		MISSION & KENNY		1313	1444	60	11	0	1	0			1	2.94	679,607	3,398,035
21737000		MISSION & ITALY		1246	1389	84	14	1	1	0		11	2	2.47	1,616,359	8,081,796
21738000		PARIS & RUSSIA		1137	1696	67.5	8	0	0	0				0.00	263,710	1,318,550
21739000		RUSSIA & LONDON		1264	1621	64.5	8	0	1	0				0.00	929,234	4,646,172
21740000		ALEMANY & SAN JUAN		998	1520	72.5	11	0	0	0		11	3	31.25	192,023	960,116
21741000		MISSION & SAN JUAN		1056	1634	72.5	4	1	1	0		10	1	0.46	4,305,547	21,527,736
21742000		MISSION & NORTON		981	1614	72.5	6	1	1	0				0.00	3,548,276	17,741,378
21743000		OCEAN & MISSION		1069	1635	72.5	3	1	1	0		11	3	1.27	4,732,252	23,661,259
21744000		PERSIA & MISSION		1172	1642	68.5	8	1	1	0		11	9	6.06	2,968,839	14,844,196
21745000		LEO & MISSION		1248	1606	68.5	4	0	1	0				0.00	1,349,187	6,745,933
21746000		RUTH & MISSION		1183	1640	68.5	5	1	1	0				0.00	3,935,651	19,678,256
21747000		LEO & ALEMANY		1276	1492	68.5	4	0	0	0				0.00	371,409	1,857,044
21748000		PERSIA & OCEAN		1125	1603	72.5	4	0	1	0			1	1.49	1,344,430	6,722,149
21749000		MISSION & RUSSIA		1336	1522	64.5	8	0	1	0			1	2.19	914,330	4,571,650
21750000		ALEMANY & ONONDAGA		1455	1391	64.5	4	1	1	0		11	1	0.48	4,160,424	20,802,119
21751000		MISSION & ONONDAGA		1374	1493	64.5	3	1	1	0		11	1	0.43	4,646,483	23,232,416
21752000		ALEMANY & ONEIDA		1477	1373	75	6	0	0	0				0.00	302,672	1,513,359
21753000		WATTSON & OCEAN		1156	1551	68.5	4	0	1	0				0.00	1,332,839	6,664,195
21754000		RUTH & WATTSON		1193	1543	68.5	5	0	1	0				0.00	1,212,595	6,062,973
21755000		ALEMANY & OCEAN		1173	1509	68.5	7	1	1	0				0.00	3,183,949	15,919,746
21757000		OCEAN & SANTA YNEZ		1212	1437	68.5	7	0	0	0				0.00	276,938	1,384,690
21758000		OCEAN & CAYUGA		1226	1398	83.5	4	0	0	0				0.00	364,700	1,823,499
21759000		EXCELSIOR & PARIS		1011	1500	74.5	8	0	0	0			1	7.88	253,740	1,268,702
21760000		LONDON & EXCELSIOR		985	1449	74.5	6	0	1	0				0.00	1,079,712	5,398,558
21761000		LONDON & AVALON		973	1438	74.5	10	0	1	0				0.00	739,642	3,698,211
21762000		AVALON & MISSION		908	1380	74.5	10	1	1	0		9	1	0.86	2,331,085	11,655,425
21763000		TINGLEY & ALEMANY		697	1167	71.5	7	0	0	0			1	7.68	260,449	1,302,247
21764000		TINGLEY & MISSION		902	1337	74.5	7	0	1	0				0.00	961,179	4,805,893
21765000	25	MISSION & SILVER	3,356,683	896	1281	74.5	6	1	1	0		11	9	5.40	3,333,835	16,669,174
21766000		ALEMANY & THERESA		691	1224	65.5	9	0	0	0		11	2	18.35	218,019	1,090,093
21767000		THERESA & MISSION		907	1376	74.5	6	1	1	0				0.00	3,392,563	16,962,813
21768000		MISSION & EXCELSIOR		920	1395	50.5	6	1	1	0		11	4	2.35	3,405,325	17,026,626
21769000		MISSION & BRAZIL		971	1606	72.5	9	1	1	0		11	3	2.25	2,671,849	13,359,245
21771000		HARRINGTON & MISSION		941	1533	72.5	5	0	1	0			1	1.66	1,203,012	6,015,062
21772000		SANTA ROSA & ALEMANY		734	1357	66.5	9	1	0	0			1	2.80	713,154	3,565,772
21773000		SANTA ROSA & MISSION		927	1439	72.5	5	1	1	0		11	3	1.59	3,771,507	18,857,533
21774000		FRANCIS & MISSION		915	1398	50.5	6	0	1	0				0.00	1,067,972	5,339,862
21775000		MISSION & COTTER		908	1402	74.5	6	0	1	0			1	1.87	1,068,564	5,342,821
21776000		ALEMANY & FRANCIS		687	1312	50.5	6	0	0	0				0.00	293,657	1,468,283
21777000		COTTER & ALEMANY		682	1264	50.5	8	0	0	0				0.00	241,194	1,205,970
21778000		CAMELLIA & CASTLE MANOR		799	1162	78.5	7	0	0	0				0.00	260,860	1,304,298
21779000		SILVER & CAMELLIA		785	1166	74.5	6	0	0	0				0.00	286,680	1,433,399
21780000		CAMELLIA & ADMIRAL		780	1109	82.5	12	0	0	0				0.00	161,407	807,034
21781000		ALEMANY & SILVER		706	1115	74.5	5	1	0	0				0.00	993,482	4,967,408
21782000		CAYUGA & ROTTECK		715	1107	82.5	5	0	0	0				0.00	311,060	1,555,301
21783000		ALEMANY & LYELL		761	1094	82.5	3	1	0	0				0.00	1,196,016	5,980,078
21784000		LYELL & CAYUGA		741	1100	82.5	3	0	0	0				0.00	375,159	1,875,797
21785000		BOSWORTH & STILL		720	1156	82.5	12	0	0	0				0.00	162,549	812,743
21786000		DANTON & CAYUGA		737	1087	82.5	6	0	0	0				0.00	282,280	1,411,402
21787000		DANTON & STILL		719	1156	82.5	18	0	0	0				0.00	92,476	462,382
21788000		BOSWORTH & LYELL		763	1262	70.5	12	0	0	0				0.00	165,871	829,353
21789000		STILL & LAMARTINE		708	1171	78.5	16	0	0	0				0.00	111,877	559,385
21790000		CAYUGA & BADGER		691	1135	47	9	0	0	0				0.00	214,535	1,072,673
21791000		STILL & GORHAM		672	1194	47	30	0	0	0				0.00	30,105	150,525
21792000		CAYUGA & LAMARTINE		718	1093	78.5	11	0	0	0				0.00	176,536	882,680
21795000		BADGER & STILL		693	1202	47	21	0	0	0				0.00	70,291	351,456
21796000		MONTEREY & SAN JOSE AV		680	1170	47	13	0	0	0				0.00	148,196	740,982
21798000		CAYUGA & COTTER		615	1231	71.5	8	0	0	0				0.00	239,368	1,196,838
21799000		CAPISTRANO & SAN JUAN		869	1294	83.5	4	0	0	0				0.00	354,808	1,774,038
21800000		SAN JUAN & CAYUGA		964	1432	87.5	11	0	0	0				0.00	188,833	944,164
21801000		CAYUGA & SANTA ROSA		629	1291	65.5	9	0	0	0				0.00	220,346	1,101,732
21802000		CAPISTRANO & SANTA ROSA		520	1183	15	4	0	0	0				0.00	344,814	1,724,068
21803000		CAPISTRANO & SANTA YSABEL		614	1207	61.5	3	0	0	0				0.00	381,317	1,906,587
21804000		CAYUGA & THERESA		639	1206	71.5	10	0	0	0				0.00	197,563	987,816
21805000		TINGLEY & CAYUGA		657	1172	46	10	0	0	0				0.00	196,437	982,185
21806000		SAN JOSE & TINGLEY		644	1196	47	16	0	0	0				0.00	112,210	561,049
21808000		BOSWORTH & BROMPTON		709	1260	47	14	0	1	0				0.00	488,595	2,442,974
21809000		JOOST & BROMPTON		685	1189	47	10	0	0	0				0.00	197,176	985,882
21810000		THERESA & SAN JOSE		602	1237	39	14	0	0	0				0.00	136,288	681,440
21811000		COTTER & SAN JOSE		551	1261	27	10	0	0	0				0.00	199,114	995,568
21812000		MONTEREY & I-280 N ON		602	1175	47	20	1	0	0			1	8.18	244,581	1,222,907
21813000		CAPISTRANO & SAN GABRIEL		514	1250	27	7	0	0	0				0.00	263,219	1,316,093
21814000		SAN JOSE & CAPISTRANO		488	1292	27	10	0	0	0				0.00	199,928	999,638
21815000		MONTEREY & ACADIA		558	1203	47	13	0	0	0				0.00	148,643	743,215
21816000		COLLEGE & MURRAY		446	1368	50.5	8	0	0	0				0.00	244,372	1,221,859
21817000		JUSTIN & AGNON		451	1463	43	10	0	0	0				0.00	206,027	1,030,135
21818000		GENEBERN & COLLEGE		476	1512	55	8	0	0	0				0.00	251,008	1,255,038
21819000		CRESCENT & LEESE		468	1542	55	5	0	0	0				0.00	334,528	1,672,638
21820000		MISSION & CRESCENT		519	1747	59	7	0	1	0		9	1	1.95	1,025,631	5,128,156
21821000		PARK & LEESE		528	1679	74	8	0	1	0				0.00	922,396	4,611,978
21823000		GENEBERN & MURRAY		458	1378	50.5	7	0	0	0		9	2	14.87	269,022	1,345,109
21825000		MARSILY & SAINT MARYS		587	1530	59	10	0	0	0				0.00	209,231	1,046,155
21826000		SAINT MARYS & MISSION		505	1435	50.5	6	0	0	0				0.00	298,942	1,494,712
21827000		MISSION & RICHLAND		525	1758	59	13	1	1	0		9	1	1.07	1,865,343	9,326,715
21829000		MISSION & HIGHLAND-LEESE		573	1753	74	17	0	1	0		9	2	9.96	401,602	2,008,010
21831000		PARK & MISSION		542	1747	74	8	0	1	0			1	2.14	934,136	4,670,681
21832000		HIGHLAND & ARLINGTON		580	1931	77	17	0	0	0				0.00	116,495	582,476
21835000		APPLETON & MISSION		733	1896	86	10	1	0	0				0.00	715,680	3,578,398
21836000		RANDALL & MISSION		904	2094	78	6	0	1	0				0.00	1,211,029	6,055,146
21837000		DOLORES & SAN JOSE		967	2127	78	7	0	1	0				0.00	1,110,682	5,553,412
21838000	8	SAN JOSE & RANDALL	953,587	894	2063	78	8	1	0	0		11	2	4.48	893,702	4,468,508
21839000		ARLINGTON & RANDALL		884	2036	78	14	0	1	0				0.00	564,670	2,823,351
21840000		SAN JOSE & BROOK		1014	2169	78	8	0	1	0				0.00	1,019,914	5,099,572

CNN	ID	NAME	PEDVOL_YR	TOTEMP2	HH_PedMode	COMBFREQ2	MaxPctSlpe	Signalized	PkgMeters	UnivProx	Plan_Dist	Sup_Dist	Pcol_04_09	Col_Rate	Estimated Pedestrian Volume	Estimated Volume
21841000		DOLORES & 30TH		1237	2340	78	6	1	0	0		8	2	3.50	1,143,494	5,717,470
21843000		FAIRMOUNT & ARLINGTON		725	1940	78	14	0	0	0				0.00	155,245	776,223
21844000		ARLINGTON & CHARLES		609	1897	89	9	0	0	0				0.00	245,771	1,228,855
21846000		CHENERY & CHARLES		593	1907	77	9	0	0	0				0.00	246,121	1,230,603
21847000		FAIRMOUNT & CHENERY		666	1898	81	11	0	0	0				0.00	203,969	1,019,843
21848000		CHENERY & RANDALL		827	1978	66	9	0	0	0				0.00	250,726	1,253,628
21849000		30TH & CHENERY		1089	2292	78	8	0	1	0				0.00	1,044,778	5,223,889
21850000		MARSILY & BOSWORTH		558	1436	60.5	10	0	0	0				0.00	205,556	1,027,782
21852000		BOSWORTH & CUVIER		612	1416	70.5	9	0	0	0				0.00	225,295	1,126,477
21854000		SAINT MARYS & COLLEGE		615	1571	62	7	0	0	0				0.00	279,650	1,398,252
21855000		MIGUEL & ARLINGTON		579	1848	62	13	0	0	0				0.00	167,135	835,675
21856000		ARLINGTON & MATEO		624	1710	62	15	0	0	0				0.00	135,222	676,110
21858000		MILTON & BOSWORTH		660	1371	70.5	12	0	0	0				0.00	168,753	843,763
21859000		BOSWORTH & ROUSSEAU		696	1324	70.5	12	0	0	0				0.00	167,470	837,348
21860000		MIRANDO & ROUSSEAU		678	1273	70.5	15	0	0	0				0.00	125,102	625,512
21862000		ROUSSEAU & SAN JOSE		698	1394	70.5	9	0	0	0				0.00	224,869	1,124,347
21863000		SAN JOSE & MILTON		669	1497	60.5	10	0	0	0				0.00	208,400	1,041,999
21865000		SAINT MARYS & SAN JOSE		634	1609	62	5	0	0	0				0.00	339,978	1,699,888
21866000		ARLINGTON & ROANOKE		665	1551	7	18	0	0	0				0.00	99,200	495,999
21868000		MATEO & CHENERY		623	1718	62	16	0	0	0				0.00	123,266	616,328
21869000		WHITNEY & MIGUEL		584	1843	62	19	0	0	0				0.00	95,013	475,067
21870000		CHENERY & ROANOKE		663	1551	7	18	0	0	0				0.00	99,195	495,975
21871000		WHITNEY & FAIRMOUNT		603	1828	69	18	0	0	0				0.00	104,143	520,715
21872000		MIGUEL & LAIDLEY		579	1824	54	21	0	0	0				0.00	78,450	392,249
21873000		BEMIS & MIGUEL		558	1792	7	17	0	0	0				0.00	113,540	567,701
21874000		LAIDLEY & FAIRMOUNT		567	1799	69	25	0	0	0				0.00	53,605	268,025
21875000		RANDALL & CHURCH		746	1930	69	10	0	0	0			1	8.86	225,812	1,129,060
21876000		30TH & CHURCH		969	2241	66	10	0	1	0				0.00	855,266	4,276,330
21877000		30TH & WHITNEY		828	2131	31	11	0	0	0				0.00	213,594	1,067,969
21878000		WHITNEY & RANDALL		684	1827	69	11	0	0	0				0.00	201,452	1,007,262
21879000		RANDALL & WHITNEY		667	1791	69	13	0	0	0				0.00	165,774	828,869
21880000		MATEO & LAIDLEY		611	1706	7	18	0	0	0				0.00	101,888	509,442
21881000		MATEO & BEMIS		590	1697	7	18	0	0	0				0.00	101,671	508,353
21883000		BEMIS & ADDISON		576	1744	7	9	0	0	0				0.00	238,867	1,194,333
21884000		MIGUEL & FAIRMOUNT		558	1785	19	25	0	0	0				0.00	53,458	267,288
21885000		BEACON & MIGUEL		511	1552	19	17	0	0	0				0.00	108,589	542,947
21886000		30TH & SANCHEZ		765	2012	31	8	0	0	0				0.00	276,720	1,383,600
21887000		SANCHEZ & RANDALL		650	1803	34	12	0	0	0				0.00	182,433	912,165
21888000		RANDALL & HARPER		625	1763	34	19	0	0	0				0.00	93,741	468,705
21889000		HARPER & LAIDLEY		569	1680	24.5	19	0	0	0				0.00	92,218	461,088
21890000		30TH & SAN JOSE		1296	2375	78	6	1	1	0				0.00	4,103,570	20,517,848
21891000		DAY & SAN JOSE		1433	2528	78	3	0	1	0				0.00	1,759,236	8,796,178
21892000		DOLORES & DAY		1340	2463	78	5	0	0	0				0.00	403,675	2,018,374
21893000		29TH & DOLORES		1409	2542	78	4	1	0	0				0.00	1,437,392	7,186,958
21894000		DAY & CHURCH		1024	2364	66	4	0	1	0				0.00	1,539,191	7,695,953
21895000		CHURCH & VALLEY		938	2528	31	5	0	0	0				0.00	404,482	2,022,408
21896000		28TH & DOLORES		1336	2549	66	5	0	0	0				0.00	409,968	2,049,839
21897000		GUERRERO & CESAR CHAVEZ		1606	2764	55	9	1	0	0			1	2.13	939,694	4,698,471
21898000		GUERRERO & 26TH		1620	2866	55	8	1	0	0				0.00	1,051,904	5,259,518
21899000		DUNCAN & CHURCH		870	2601	15	7	0	0	0				0.00	339,056	1,695,282
21900000		27TH & DOLORES		1178	2655	15	10	0	0	0				0.00	260,193	1,300,967
21901000		DOLORES & CESAR CHAVEZ		1139	2761	27	10	1	0	0				0.00	845,276	4,226,381
21902000		DOLORES & 26TH		1144	2874	15	11	0	0	0				0.00	246,223	1,231,115
21903000		FAIR OAKS & 26TH		1354	2883	30	11	0	0	0				0.00	247,886	1,239,431
21904000		CHURCH & 30TH		1007	2265	78	4	0	1	0		8	1	1.32	1,511,231	7,556,155
21905000		CHURCH & 29TH		980	2455	31	5	0	1	0		8	1	1.41	1,422,845	7,114,225
21906000		28TH & CHURCH		904	2597	31	7	0	0	0				0.00	339,091	1,695,456
21907000		30TH & SANCHEZ		753	1987	31	12	0	0	0				0.00	189,084	945,418
21908000		HARPER & 30TH		680	1859	31	19	0	0	0				0.00	95,512	477,558
21909000		DAY & SANCHEZ		785	2172	31	8	0	0	0				0.00	284,989	1,424,947
21910000		SANCHEZ & 29TH		792	2283	31	8	0	0	0			1	6.88	290,823	1,454,113
21911000		VALLEY & NOE		633	2031	19.5	15	0	0	0				0.00	143,343	716,713
21912000		SANCHEZ & VALLEY		791	2376	31	15	0	0	0				0.00	153,166	765,830
21913000		SANCHEZ & 28TH		804	2444	27	18	0	0	0				0.00	116,997	584,984
21915000		27TH & CHURCH		890	2568	27	9	0	0	0			1	7.16	279,410	1,397,049
21916000		CESAR CHAVEZ & CHURCH		982	2640	27	8	0	0	0			1	6.42	311,671	1,558,354
21917000		CHURCH & 26TH		1097	2676	27	8	0	0	0				0.00	314,586	1,572,931
21918000		SANCHEZ & DUNCAN		824	2550	27	20	0	0	0				0.00	98,871	494,356
21920000		SANCHEZ & 27TH		898	2547	27	17	0	0	0				0.00	131,246	656,230
21921000		SANCHEZ & CESAR CHAVEZ		1026	2529	27	14	0	0	0			1	11.50	173,977	869,887
21922000		SANCHEZ & 26TH		1160	2515	27	8	0	0	0				0.00	306,019	1,530,096
21923000		BOSWORTH & ROTTECK		733	1280	70.5	12	0	0	0				0.00	166,291	831,453
21924000		MIRANDO & ROTTECK		724	1258	70.5	14	0	0	0				0.00	137,213	686,066
21927000		WILDER & SAN JOSE AV		740	1326	70.5	11	0	0	0				0.00	184,239	921,194
21928000		CARRIE & WILDER		738	1325	18	14	0	0	0				0.00	138,935	694,673
21929000		NATICK & CHENERY		707	1398	7	11	0	0	0				0.00	186,506	932,529
21930000		I-280 S ON & ARLINGTON		766	1260	28	17	0	1	0			1	5.42	369,045	1,845,225
21931000		ROANOKE & LAIDLEY		646	1579	7	21	0	0	0				0.00	75,169	375,846
21932000		MOFFITT & BEMIS		624	1566	7	21	0	0	0				0.00	74,952	374,762
21933000		CASTRO & LAIDLEY		686	1406	7	17	0	0	0				0.00	106,208	531,041
21934000		CASTRO & CHENERY		710	1378	7	15	0	0	0				0.00	127,602	638,010
21935000		CHENERY & CARRIE		711	1370	7	24	0	0	0				0.00	54,680	273,398
21936000		CASTRO & SURREY		695	1395	7	17	0	0	0				0.00	106,020	530,100
21937000		CASTRO & BEMIS		639	1446	7	17	0	0	0				0.00	106,858	534,289
21938000		KERN & BROMPTON		709	1283	47	14	0	1	0				0.00	490,633	2,453,165
21939000		DIAMOND & KERN		747	1255	47	3	0	1	0				0.00	1,374,097	6,870,483
21940000		BOSWORTH & DIAMOND		752	1239	47	6	1	1	0		8	5	3.03	3,297,030	16,485,150
21941000		WILDER & DIAMOND		732	1287	47	3	0	1	0		8	1	1.45	1,381,575	6,907,874
21942000		CHENERY & DIAMOND		718	1308	12	7	0	1	0			1	2.10	951,881	4,759,405
21943000		BROMPTON & CHENERY		700	1326	15	13	0	1	0				0.00	543,082	2,715,411
21944000		CHENERY & THOR		715	1312	15	15	0	1	0				0.00	449,031	2,245,153
21945000		SURREY & THOR		622	1393	15	24	0	0	0				0.00	54,789	273,946
21946000		SURREY & UNNAMED 025		669	1380	7	23	0	0	0				0.00	60,116	300,582
21947000		DIAMOND & SURREY		597	1439	15	24	0	0	0				0.00	55,214	276,068
21948000		DIAMOND & SUSSEX		458	1402	15	14	0	0	0				0.00	139,929	699,646

CNN	ID	NAME	PEDVOL_YR	TOTEMP2	HH_PedMode	COMBFREQ2	MaxPctSlpe	Signalized	PkgMeters	UnivProx	Plan_Dist	Sup_Dist	Pcol_04_09	Col_Rate	Estimated Pedestrian Volume	Estimated Volume
21949000		EVERSON & BEACON		531	1645	19	17	0	0	0				0.00	110,486	552,432
21950000		EVERSON & DIGBY		523	1617	19	12	0	0	0				0.00	175,850	879,249
21953000		NOE & 30TH		609	1717	29	20	0	0	0				0.00	84,590	422,952
21954000		LAIDLEY & HARRY		558	1649	17	34	0	0	0				0.00	22,382	111,912
21955000		LAIDLEY & 30TH		528	1623	12	27	0	0	0				0.00	42,984	214,922
21956000		MOFFITT & FARNUM		421	1396	11	14	0	0	0				0.00	139,652	698,258
21958000		POPPY & DIAMOND		429	1405	15	35	0	0	0				0.00	19,433	97,165
21959000		DIAMOND & MOFFITT		351	1371	11	19	0	0	0				0.00	86,741	433,704
21960000		MORELAND & FARNUM		334	1366	11	18	0	0	0				0.00	95,164	475,822
21961000		DIAMOND & ARBOR		377	1380	11	19	0	0	0				0.00	86,937	434,686
21962000		DIGBY & ADDISON		366	1406	11	12	0	0	0				0.00	168,616	843,080
21963000		ADDISON & FARNUM		333	1370	11	18	0	0	0				0.00	95,231	476,156
21964000		LIPPARD & BOSWORTH		662	1275	47	9	0	1	0				0.00	782,979	3,914,897
21965000		JOOST & LIPPARD		635	1173	47	14	0	0	0				0.00	134,826	674,132
21966000		ACADIA & JOOST		562	1192	47	14	0	0	0				0.00	135,051	675,256
21967000		CHENERY & LIPPARD		650	1330	27	19	0	0	0				0.00	86,727	433,637
21968000		LIPPARD & SURREY		626	1384	15	18	0	0	0				0.00	96,155	480,775
21969000		VAN BUREN & SURREY		549	1351	27	12	0	0	0				0.00	167,690	838,449
21971000		VAN BUREN & SUSSEX		469	1391	15	15	0	0	0				0.00	127,156	635,779
21972000		BOSWORTH & CHILTON		606	1275	47	17	0	0	0				0.00	103,518	517,590
21973000		CHILTON & CHENERY		590	1319	24	14	0	0	0				0.00	138,286	691,428
21974000		BURNSIDE & CHENERY		440	1235	24	11	0	0	0				0.00	179,913	899,563
21977000		BURNSIDE & PARADISE		478	1276	24	27	0	0	0				0.00	40,319	201,594
21978000		MANGELS & BURNSIDE		495	1296	24	16	0	0	0				0.00	113,846	569,231
21979000		HAMERTON & MANGELS		540	1238	47	19	0	0	0				0.00	85,067	425,337
21981000		MANGELS & BADEN		460	1302	24	25	0	0	0				0.00	48,866	244,331
21983000		SURREY & CHENERY		371	1123	20	16	0	0	0				0.00	110,005	550,023
21984000		SWISS & SURREY		407	1180	24	20	0	0	0				0.00	76,380	381,898
21985000		SUSSEX & CONRAD		447	1320	27	16	0	0	0				0.00	114,209	571,043
21986000		POPPY & CONRAD		395	1292	27	22	0	0	0				0.00	64,566	322,832
21987000		ARBOR & CONRAD		353	1306	15	12	0	0	0				0.00	165,539	827,696
21988000		DIAMOND & CONRAD		307	1317	11	12	0	0	0				0.00	165,684	828,420
21990000		DIAMOND HEIG & ADDISON		283	1251	11	9	0	0	0				0.00	216,925	1,084,626
21991000		DIAMOND HEIG & BERKELEY		279	1257	11	9	0	0	0				0.00	217,140	1,085,699
21992000		HILIRITAS & ARBOR		306	1111	23	13	0	0	0				0.00	145,296	726,479
21993000		DIAMOND & HILIRITAS		298	1203	11	13	0	0	0				0.00	147,707	738,534
21994000		DIAMOND & DIAMOND HEIG		267	1146	11	10	0	0	0			1	10.33	193,671	968,353
21995000		SUSSEX & SWISS		319	1068	23	20	0	0	0				0.00	74,687	373,434
21996000		ARBOR & SWISS		256	1002	23	16	0	0	0				0.00	107,321	536,607
21997000		SUSSEX & MIZPAH		260	945	20	16	0	0	0				0.00	106,230	531,151
21998000		TOPAZ & ORA		250	1088	11	15	0	0	0				0.00	119,731	598,655
21999000		ONIQUE & BERKELEY		216	925	11	37	0	0	0				0.00	14,686	73,432
22000000		GOLD MINE & ONIQUE		223	970	11	33	0	0	0				0.00	21,568	107,842
22001000		TOPAZ & GOLD MINE		246	887	11	13	0	0	0				0.00	139,319	696,597
22002000		NOE & DAY		625	1786	27	12	0	0	0				0.00	181,762	908,810
22003000		29TH & NOE		630	1875	27	15	0	0	0				0.00	139,342	696,708
22004000		CASTRO & DAY		449	1685	12	21	0	0	0				0.00	76,259	381,297
22005000		CASTRO & VALLEY		463	1782	12	21	0	0	0				0.00	77,636	388,182
22006000		28TH & NOE		681	2158	12	18	0	0	0				0.00	110,763	553,814
22007000		CASTRO & 30TH		436	1623	12	13	0	0	0				0.00	159,909	799,543
22008000		DAY & CASTRO		441	1661	12	24	0	0	0				0.00	57,260	286,300
22010000		ZIRCON & 29TH		360	1581	11	23	0	0	0				0.00	61,877	309,387
22012000		CASTRO & 28TH		515	1896	12	33	0	0	0				0.00	25,686	128,429
22013000		NOE & DUNCAN		782	2249	27	41	0	0	0				0.00	12,992	64,959
22014000		27TH & NOE		902	2265	27	32	0	0	0				0.00	30,451	152,256
22015000		DUNCAN & CASTRO		617	1951	12	43	0	0	0				0.00	10,159	50,795
22017000		27TH & NEWBURG		739	1945	12	43	0	0	0				0.00	10,178	50,891
22019000		CESAR CHAVEZ & NOE		1040	2305	27	29	0	0	0				0.00	40,802	204,008
22020000		NOE & 26TH		1171	2331	27	18	0	0	0				0.00	115,655	578,275
22021000		CESAR CHAVEZ & CASTRO		892	2038	12	15	0	0	0				0.00	144,430	722,152
22022000		NEWBURG & DUNCAN		516	1841	11	14	0	0	0				0.00	151,715	758,576
22023000		DUNCAN & DIAMOND		449	1686	11	22	0	0	0				0.00	69,430	347,151
22024000		CASTRO & 26TH		1058	2097	12	15	0	0	0				0.00	146,571	732,856
22025000		CESAR CHAVEZ & DIAMOND		656	1890	7	28	0	0	0				0.00	41,193	205,966
22026000		DIAMOND & DIAMOND HEIG		295	1279	11	12	0	0	0				0.00	164,500	822,501
22027000		DIAMOND & BEACON		309	1394	11	12	0	0	0				0.00	168,017	840,087
22028000		29TH & DIAMOND		315	1448	11	23	0	0	0				0.00	60,340	301,698
22029000		TOPAZ & GOLD MINE		305	1095	11	11	0	0	0				0.00	174,836	874,182
22030000		DIAMOND & VALLEY		338	1550	11	29	0	0	0				0.00	34,988	174,941
22031000		DIAMOND & 28TH		385	1628	11	18	0	0	0				0.00	99,910	499,549
22034000		GOLD MINE & ORA		298	1017	11	15	0	0	0				0.00	118,340	591,701
22035000		GOLD MINE & JADE		298	935	8	13	0	0	0				0.00	140,713	703,564
22036000		GOLD MINE & DIAMOND HEIG		321	1261	11	11	0	0	0				0.00	180,239	901,197
22037000		DOUGLASS & 28TH		357	1439	11	18	0	0	0				0.00	96,484	482,421
22038000		DIAMOND HEIG & DUNCAN		371	1372	21	8	0	0	0			1	8.19	244,103	1,220,517
22039000		KRONQUIST & 27TH		613	1869	11	12	0	0	0				0.00	184,459	922,297
22040000		DIAMOND & 27TH		541	1790	11	17	0	0	0				0.00	113,452	567,261
22042000		26TH & DIAMOND		805	1921	3	13	0	0	0				0.00	170,291	851,454
22043000		DOUGLASS & DUNCAN		399	1537	11	22	0	0	0				0.00	67,501	337,503
22044000		27TH & DOUGLASS		454	1623	11	19	0	0	0				0.00	91,016	455,082
22045000		DOUGLASS & CESAR CHAVEZ		505	1762	11	19	0	0	0				0.00	93,451	467,255
22046000		DOUGLASS & 26TH		588	1890	21	19	0	0	0				0.00	95,835	479,173
22047000		AMAZON & MISSION		1162	1436	96	6	0	1	0				0.00	1,081,817	5,409,085
22048000		BERTITA & SENECA		1238	1331	84	3	0	0	0				0.00	395,931	1,979,653
22049000		MISSION & SENECA		1189	1411	84	6	0	1	0		11	3	5.57	1,077,640	5,388,198
22050000		GENEVA & GLORIA		1125	1436	96	5	0	0	0				0.00	333,452	1,667,259
22052000		GENEVA & ALEMANY		1112	1356	84	7	1	0	0			1	2.30	868,443	4,342,217
22053000		ALEMANY & SENECA		1255	1280	84	8	1	0	0			1	2.56	782,443	3,912,216
22055000		CAYUGA & JUNIOR		1403	1227	99	8	0	0	0				0.00	243,819	1,219,093
22057000		ONEIDA & CAYUGA		1503	1273	99	2	0	0	0				0.00	433,192	2,165,959
22058000		BANNOCK & SENECA		1276	1224	84	11	0	0	0				0.00	183,240	916,199
22059000		CAYUGA & SENECA		1301	1147	90.666667	11	0	0	0				0.00	180,813	904,067
22060000		CAYUGA & ONONDAGA		1467	1285	64.5	3	0	0	0		11	3	15.20	394,839	1,974,194
22063000		CAYUGA & BALHI		1504	1285	58.5	2	0	0	0				0.00	434,144	2,170,721
22064000		VALERTON & CAYUGA		1365	1319	64.5	3	0	0	0				0.00	396,293	1,981,464

CNN	ID	NAME	PEDVOL_YR	TOTEMP2	HH_PedMode	COMBFREQ2	MaxPctSlpe	Signalized	PkgMeters	UnivProx	Plan_Dist	Sup_Dist	Pcol_04_09	Col_Rate	Estimated Pedestrian Volume	Estimated Volume
22067000		CAPISTRANO & SANTA YNEZ		1129	1312	79.5	4	0	0	0				0.00	358,221	1,791,107
22068000		WANDA & OCEAN		1247	1216	79.5	4	0	0	0				0.00	353,062	1,765,308
22069000		WANDA & ONONDAGA		1443	1164	67.5	3	0	0	0				0.00	386,060	1,930,302
22070000		MEDA & OCEAN		1236	995	67.5	4	0	0	0		11	2	11.79	339,127	1,695,635
22071000		DELANO & RUDDEN		784	808	30	4	0	0	1				0.00	611,885	3,059,424
22072000		OTSEGO & RUDDEN		1116	1060	30	4	0	0	0				0.00	342,141	1,710,706
22073000		SANTA YNEZ & OTSEGO		961	1145	30	4	0	0	0				0.00	346,140	1,730,698
22074000		DELANO & ONEIDA		1086	739	106.5	4	0	0	1				0.00	608,741	3,043,707
22075000		OTSEGO & ONEIDA		1421	1040	86.5	4	0	0	0				0.00	343,441	1,717,204
22076000		OTSEGO & ONONDAGA		1358	1010	67.5	4	0	0	0				0.00	341,059	1,705,293
22077000		OCEAN & ONONDAGA		1129	795	30	5	0	0	1				0.00	560,357	2,801,786
22078000		MEDA & DELANO		886	741	30	3	0	0	1				0.00	665,738	3,328,688
22079000		DELANO & OCEAN		1050	703	93.166667	5	0	0	1				0.00	550,046	2,750,232
22081000		ALEMANY & RESTANI		1015	1403	96	6	0	0	0				0.00	300,922	1,504,612
22082000		CAYUGA & NIAGARA		866	1225	69.833333	10	0	0	0				0.00	199,340	996,702
22084000		BANNOCK & GENEVA		1102	1278	84	9	0	0	0				0.00	222,370	1,111,849
22088000		GENEVA & CAYUGA		1118	1134	97.333333	9	0	0	0		11	2	18.46	216,733	1,083,665
22089000		NAVAJO & CAYUGA		1232	1119	97.333333	5	0	0	0				0.00	315,678	1,578,388
22090000		CAYUGA & SEMINOLE		999	1159	69.833333	12	0	0	0				0.00	163,743	818,716
22091000		CAYUGA & MOUNT VERNON		620	1319	33.5	7	0	0	0				0.00	267,214	1,336,070
22092000		CAYUGA & SHAWNEE		733	1294	69.833333	9	0	0	0				0.00	221,024	1,105,119
22093000		DELANO & MOUNT VERNON		622	1222	98.166667	13	0	0	0				0.00	149,387	746,936
22094000		SHAWNEE & DELANO		708	1157	98.166667	9	0	0	0				0.00	215,480	1,077,398
22095000		DELANO & GENEVA		979	880	113.16667	9	0	0	1			1	5.14	389,286	1,946,430
22097000		SEMINOLE & DELANO		921	956	113.16667	12	0	0	1				0.00	297,276	1,486,380
22098000		DELANO & NIAGARA		806	1068	98.166667	9	0	0	0			1	9.41	212,542	1,062,709
22099000		DELANO & SENECA		1055	775	113.16667	7	0	0	1				0.00	461,811	2,309,056
22100000		NAVAJO & DELANO		1021	816	113.16667	7	0	0	1				0.00	464,867	2,324,334
22101000		SERGEANT JOH & SAN JOSE		641	759	30	5	0	0	1				0.00	550,155	2,750,775
22102000		SAN JOSE & OCEAN		878	511	106.5	6	1	0	1		11	2	2.60	1,536,206	7,681,031
22104000		SENECA & SAN JOSE		836	631	113.16667	7	0	0	1				0.00	447,542	2,237,710
22105000		GENEVA & SAN JOSE		771	777	113.16667	9	1	0	1		11	2	3.30	1,212,715	6,063,576
22106000		ONEIDA & SAN JOSE		883	517	106.5	4	0	0	1				0.00	581,888	2,909,442
22107000		DELANO & SAN JUAN		532	1090	30	5	0	0	1				0.00	582,578	2,912,888
22108000		OTSEGO & SAN JUAN		703	1183	30	5	0	0	0				0.00	315,277	1,576,383
22109000		SANTA YSABEL & OTSEGO		527	1179	30	5	0	0	0				0.00	313,704	1,568,520
22110000		SANTA YNEZ & DELANO		653	958	30	5	0	0	1				0.00	570,499	2,852,493
22111000		SANTA YSABEL & DELANO		455	1142	15	5	0	0	1				0.00	586,987	2,934,937
22112000		SAN JOSE & SANTA YSABEL		395	1125	27	6	0	0	1				0.00	531,907	2,659,534
22113000		SAN JOSE & NANTUCKET		395	1104	15	5	0	0	1				0.00	582,115	2,910,573
22114000		SAN JOSE & COLONIAL		396	1156	27	4	0	0	1				0.00	645,551	3,227,753
22115000		SANTA YNEZ & SAN JOSE		515	907	30	5	0	0	1				0.00	563,364	2,816,821
22116000		HAVELOCK & SAN JOSE		417	1023	30	5	0	0	1				0.00	573,949	2,869,746
22117000		SAN JUAN & SAN JOSE		408	1035	30	5	0	0	1				0.00	575,071	2,875,357
22118000		SAN JOSE & PAULDING		399	1068	15	4	0	0	1				0.00	635,396	3,176,980
22119000		HAVELOCK & ARAGO		377	834	15	6	0	0	1				0.00	504,395	2,521,975
22120000		PAULDING & RALEIGH		373	1057	15	5	0	0	1				0.00	576,875	2,884,375
22122000		ARAGO & PAULDING		365	1051	27	19	0	0	1				0.00	154,523	772,617
22123000		SAN GABRIEL & SANTA ROSA		452	1188	27	4	0	0	1				0.00	650,185	3,250,923
22124000		SAN JOSE & PILGRIM		426	1267	27	4	0	0	1				0.00	659,132	3,295,659
22125000		SAN JOSE & STANDISH		464	1298	27	13	0	0	0				0.00	150,876	754,380
22127000		STANDISH & OLORAN		448	1328	27	13	0	0	0				0.00	151,638	758,192
22128000		SAN JOSE & SANTA ROSA		405	1228	27	4	1	0	1				0.00	2,086,731	10,433,657
22131000		BADEN & CIRCULAR		438	1340	27	17	0	0	0				0.00	104,316	521,582
22132000		BADEN & HEARST		449	1358	27	13	0	0	0				0.00	152,468	762,339
22133000		HEARST & CIRCULAR		498	1316	27	6	0	0	0				0.00	292,523	1,462,613
22134000		BADEN & MONTEREY		467	1348	27	20	0	0	0				0.00	78,853	394,263
22138000		FLOOD & CONGO		392	1349	27	11	0	0	1				0.00	346,173	1,730,866
22139000		CONGO & HEARST		398	1419	27	20	0	0	1				0.00	150,469	752,344
22140000		CONGO & MONTEREY		401	1455	27	20	0	0	1		8	2	26.41	151,463	757,317
22141000		BADEN & JOOST		468	1318	39	20	0	0	0				0.00	78,428	392,138
22142000		JOOST & CONGO		406	1445	12	17	0	0	0				0.00	106,235	531,176
22143000		ARCO & HAVELOCK		368	766	15	11	0	0	1				0.00	311,324	1,556,618
22148000		CIRCULAR & MARSTON		369	734	21	11	0	0	1				0.00	309,533	1,547,666
22149000		HAVELOCK & CIRCULAR		348	574	21	11	0	0	1				0.00	300,544	1,502,721
22150000		EDNA & HAVELOCK		340	496	21	9	0	0	1				0.00	357,553	1,787,763
22151000		EDNA & MARSTON		375	629	6	10	0	0	1				0.00	333,688	1,668,440
22152000		PAULDING & CIRCULAR		379	971	27	19	0	0	1				0.00	152,354	761,769
22153000		STAPLES & DETROIT		400	1178	27	12	0	0	1				0.00	305,571	1,527,856
22154000		DETROIT & FLOOD		418	1348	33	6	0	0	1				0.00	554,125	2,770,625
22155000		HEARST & DETROIT		424	1450	12	13	0	0	1				0.00	292,364	1,461,818
22156000		MONTEREY & DETROIT		419	1483	12	27	0	0	1				0.00	78,874	394,369
22157000		JOOST & DETROIT		396	1493	12	27	0	0	1				0.00	78,973	394,863
22158000		EDNA & JUDSON		421	857	24	12	0	0	1				0.00	288,470	1,442,351
22159000		EDNA & STAPLES		460	1097	18	11	0	0	1				0.00	331,285	1,656,426
22160000		FLOOD & EDNA		490	1291	18	11	0	0	1				0.00	343,375	1,716,874
22161000		HEARST & EDNA		498	1423	18	11	0	0	1				0.00	351,746	1,758,730
22162000		MONTEREY & EDNA		492	1511	18	8	0	0	1			1	4.22	473,755	2,368,777
22163000		JOOST & EDNA		467	1484	18	32	0	0	1				0.00	49,363	246,814
22164000		EDNA & JOOST		488	1487	24	11	0	0	1				0.00	355,758	1,778,789
22165000		OTTAWA & DELANO		492	1238	13.333333	18	0	0	0				0.00	93,343	466,714
22166000		DELANO & NAHUA		547	1236	13.333333	14	0	0	0				0.00	136,081	680,407
22167000		OTEGA & MOUNT VERNON		585	1171	98.166667	17	0	0	0				0.00	101,536	507,679
22168000		NAHUA & OTEGA		514	1181	13.333333	18	0	0	0				0.00	92,434	462,170
22169000		OTTAWA & OTEGA		472	1186	13.333333	18	0	0	0				0.00	92,423	462,117
22171000		MOUNT VERNON & NAHUA		535	1152	98.166667	42	0	0	0				0.00	9,638	48,192
22172000		NAHUA & SHAWNEE		606	1099	98.166667	42	0	0	0				0.00	9,563	47,814
22174000		NIAGARA & SAN JOSE		668	1007	105.66667	18	0	0	1				0.00	169,651	848,256
22176000		SAN JOSE & MOUNT VERNON		494	1144	98.166667	25	0	0	0		11	1	42.08	47,528	237,639
22177000		SAN MIGUEL & MOUNT VERNON		464	1124	98.166667	25	0	0	0				0.00	47,321	236,607
22178000		SAN MIGUEL & NIAGARA		554	996	113.16667	12	0	0	1				0.00	296,778	1,483,888
22179000		SAN MIGUEL & RIDGE		427	1168	98.166667	27	0	0	0				0.00	39,489	197,446
22180000		CAINE & RIDGE		421	1171	53.666667	25	0	0	0				0.00	47,676	238,379
22181000		MOUNT VERNON & TARA		436	1123	98.166667	21	0	0	0				0.00	68,862	344,309
22182000		RIDGE & TARA		414	1186	53.666667	21	0	0	0				0.00	69,614	348,072

CNN	ID	NAME	PEDVOL_YR	TOTEMP2	HH_PedMode	COMBFREQ2	MaxPctSlpe	Signalized	PkgMeters	UnivProx	Plan_Dist	Sup_Dist	Pcol_04_09	Col_Rate	Estimated Pedestrian Volume	Estimated Volume
22183000		RIDGE & MAJESTIC		410	1210	19.333333	12	0	0	0				0.00	162,913	814,566
22184000		LOUISBURG & MOUNT VERNON		434	1173	98.166667	19	0	0	1				0.00	158,239	791,193
22185000		MOUNT VERNON & HOWTH		444	1234	105.66667	17	0	0	1				0.00	193,135	965,674
22186000		NIAGARA & LOUISBURG		495	970	113.16667	14	0	0	1				0.00	244,409	1,222,045
22188000		LOUISBURG & GENEVA		541	677	113.16667	8	0	0	1				0.00	407,862	2,039,308
22189000		NIAGARA & TARA		522	969	113.16667	13	0	0	1				0.00	268,626	1,343,128
22190000		GENEVA & HOWTH		509	693	113.16667	11	0	0	1			1	6.49	308,292	1,541,459
22191000		NIAGARA & HOWTH		484	1001	113.16667	15	0	0	1				0.00	223,673	1,118,367
22192000	6	GENEVA & OCEAN	2,655,255	434	795	78.83333	11	1	1	1		11	3	1.69	3,560,606	17,803,028
22193000		OCEAN & HOWTH		492	491	106.5	16	0	0	1		7	2	21.54	185,689	928,443
22195000		JOSIAH & LAKEVIEW		380	1320	6	17	0	0	0				0.00	103,793	518,965
22196000		MARGARET & LAKEVIEW		384	1248	13.333333	19	0	0	0				0.00	84,899	424,496
22198000		MARGARET & RIDGE		404	1270	19.333333	19	0	0	0				0.00	85,279	426,397
22199000		HOWTH & RIDGE		403	1322	19.333333	17	0	0	0				0.00	103,889	519,443
22200000		RIDGE & JOSIAH		400	1346	19.333333	6	0	0	0				0.00	293,416	1,467,079
22201000		MOUNT VERNON & WILLIAR		451	1304	84.666667	11	0	0	1				0.00	343,858	1,719,289
22203000		MONTANA & SUMMIT		368	1232	6	17	0	0	0				0.00	102,123	510,616
22204000		PLYMOUTH & THRIFT		364	1304	16	13	0	0	0				0.00	150,673	753,367
22205000		SUMMIT & THRIFT		371	1312	16	20	0	0	0				0.00	78,158	390,790
22206000		SUMMIT & LAKEVIEW		380	1376	16	20	0	0	0				0.00	79,086	395,430
22208000		HAROLD & GRAFTON		459	1410	71.333333	15	0	0	1				0.00	240,714	1,203,569
22209000		GRAFTON & LEE		478	1484	66.833333	12	0	0	1				0.00	323,586	1,617,929
22210000		BRIGHTON & LAKEVIEW		374	1352	16	13	0	0	0				0.00	152,025	760,125
22211000		GRAFTON & BRIGHTON		498	1529	66.833333	13	0	0	1			1	6.73	297,108	1,485,539
22212000		WILLIAR & NIAGARA		476	1041	113.16667	15	0	0	1				0.00	225,255	1,126,274
22213000		EDGAR & NIAGARA		455	1091	84.833333	17	0	0	1				0.00	188,250	941,251
22214000		BRUCE & EDGAR		442	949	84.833333	11	0	0	1				0.00	322,388	1,611,938
22217000		HAROLD & OCEAN		459	849	78.833333	4	0	1	1		7	1	0.92	2,177,793	10,888,967
22218000		HAROLD & BRUCE		472	1073	78.833333	5	0	0	1				0.00	579,942	2,899,708
22219000		HOLLOWAY & HAROLD		473	1123	78.833333	10	0	0	1				0.00	365,769	1,828,844
22220000		LEE & HOLLOWAY		505	1232	66.833333	7	0	0	1				0.00	494,975	2,474,877
22221000		HOLLOWAY & BRIGHTON		543	1322	66.833333	6	0	0	1				0.00	553,201	2,766,006
22222000		BRIGHTON & OCEAN		554	983	60.833333	4	1	1	1		11	2	0.56	7,134,018	35,670,091
22223000		LEE & OCEAN		498	925	63.833333	4	1	1	1		7	3	0.85	7,049,917	35,249,585
22225000		FOERSTER & JUDSON		472	815	24	12	0	0	1				0.00	286,641	1,433,203
22228000		STAPLES & FOERSTER		514	1025	24	11	0	0	1				0.00	327,425	1,637,126
22229000		FOERSTER & FLOOD		552	1232	24	11	0	0	1				0.00	340,240	1,701,198
22230000		MONTEREY & EDNA		512	1502	24	11	0	0	1			1	5.60	356,933	1,784,665
22231000		HEARST & FOERSTER		564	1373	24	8	0	0	1				0.00	462,878	2,314,389
22232000		MONTEREY & FOERSTER		558	1496	24	8	1	0	1		7	1	1.32	1,509,570	7,547,850
22233000		FOERSTER & JOOST		536	1501	24	10	0	0	1				0.00	392,270	1,961,350
22235000		JUDSON & GENNESSEE		473	730	20	4	0	0	1				0.00	598,765	2,993,823
22236000		PHELAN & JUDSON		433	696	20	2	0	0	1				0.00	717,478	3,587,391
22237000		JUDSON & PHELAN		438	745	20	5	0	0	1				0.00	546,062	2,730,312
22238000		STAPLES & GENNESSEE		509	913	24	4	0	0	1				0.00	619,471	3,097,357
22239000		GENNESSEE & FLOOD		538	1084	24	5	0	0	1				0.00	582,030	2,910,150
22240000		HAZELWOOD & JUDSON		385	727	20	6	0	0	1				0.00	494,817	2,474,083
22241000		STAPLES & HAZELWOOD		404	846	20	7	0	0	1				0.00	460,442	2,302,212
22242000		STAPLES & PHELAN		462	867	20	6	0	0	1				0.00	508,466	2,542,330
22243000		PHELAN & FLOOD		486	1021	24	6	0	0	1				0.00	523,143	2,615,717
22244000		HEARST & GENNESSEE		543	1237	24	7	0	0	1				0.00	495,881	2,479,407
22245000		MONTEREY & GENNESSEE		538	1360	24	10	1	0	1				0.00	1,219,844	6,099,219
22246000		GREENWOOD & HAZELWOOD		394	783	20	6	0	0	1				0.00	499,967	2,499,835
22247000		HAZELWOOD & FLOOD		417	947	20	9	0	0	1				0.00	388,691	1,943,455
22248000		RIDGEWOOD & FLOOD		445	977	20	7	0	0	1				0.00	471,960	2,359,802
22249000		COLON & GREENWOOD		354	751	20	7	0	0	1				0.00	452,043	2,260,216
22250000		GREENWOOD & VALDEZ		372	764	20	7	0	0	1				0.00	453,306	2,266,532
22251000		MONTECITO & VALDEZ		386	946	20	11	0	0	1				0.00	321,774	1,608,872
22252000		COLON & MONTECITO		355	879	20	10	0	0	1				0.00	348,965	1,744,823
22253000		HAZELWOOD & MONTECITO		415	1028	20	10	0	0	1				0.00	359,027	1,795,134
22254000		RIDGEWOOD & HEARST		452	1112	20	7	0	0	1				0.00	483,717	2,418,586
22255000		JOOST & RIDGEWOOD		428	1272	20	20	0	0	1				0.00	146,625	733,124
22256000		RIDGEWOOD & MONTEREY		446	1237	24	13	0	0	1				0.00	281,457	1,407,285
22257000		MONTEREY & MONTECITO		439	1216	20	7	0	0	1				0.00	492,753	2,463,766
22258000		HAZELWOOD & MONTEREY		384	1082	20	10	0	0	1				0.00	362,280	1,811,401
22259000		HAZELWOOD & JOOST		363	1107	20	10	0	0	1				0.00	363,738	1,818,688
22260000		JOOST & GENNESSEE		522	1375	24	21	0	0	1				0.00	136,293	681,463
22261000		BADEN & MARTHA		444	1274	24	50	0	0	0				0.00	4,635	23,175
22264000		CONGO & MARTHA		334	1112	16	19	0	0	0				0.00	82,734	413,671
22265000		MARTHA & STILLINGS		383	1232	12	19	0	0	0				0.00	84,652	423,258
22266000		ELK & PARADISE		340	1088	20	15	0	0	0				0.00	119,993	599,966
22267000		ELK & BOSWORTH		384	1188	12	15	1	0	0				0.00	390,178	1,950,892
22268000		CHENERY & ELK		312	1018	20	19	0	0	0				0.00	81,295	406,475
22269000		MANGELS & NORDHOFF		430	1344	12	15	0	0	0				0.00	125,959	629,796
22270000		STILLINGS & CONGO		333	1193	16	20	0	0	0				0.00	76,422	382,110
22271000		NORDHOFF & STILLINGS		363	1210	16	16	0	0	0				0.00	111,729	558,645
22272000		CONGO & MANGELS		397	1390	12	17	0	0	0				0.00	105,160	525,799
22273000		MANGELS & DETROIT		358	1436	12	22	0	0	0				0.00	66,212	331,059
22274000		CONGO & MELROSE		365	1295	12	15	0	0	0				0.00	124,650	623,250
22275000		DETROIT & VISTA VERDE		292	1249	16	19	0	0	0				0.00	84,725	423,624
22276000		STILLINGS & MALTA		293	1169	16	20	0	0	0				0.00	76,017	380,084
22277000		BOSWORTH & OSHAUGHNESSY		256	901	16	14	0	0	0				0.00	127,173	635,864
22278000		SUSSEX & ELK		240	845	20	19	0	0	0				0.00	78,651	393,256
22279000		DIAMOND HEIG & ARBOR		226	795	20	18	0	0	0				0.00	85,595	427,977
22281000		ONIQUE & BERKELEY		212	846	11	37	0	0	0				0.00	14,476	72,382
22282000		BERKELEY & DIAMOND HEIG		217	847	11	16	0	0	0				0.00	104,253	521,267
22284000		BERKELEY & CRAGS		230	789	11	15	0	0	0				0.00	113,368	566,842
22285000		MALTA & OSHAUGHNESSY		239	921	16	14	0	0	0				0.00	127,581	637,906
22286000		MELROSE & DETROIT		322	1353	12	22	0	0	0				0.00	65,168	325,838
22287000		MERCATO & MALTA		279	1115	16	10	0	0	0				0.00	192,643	963,216
22289000		MALTA & VALLETTA		246	988	16	16	0	0	0				0.00	107,024	535,119
22290000		MELROSE & TERESITA		348	1409	18	9	0	0	0				0.00	223,571	1,117,856
22291000		MANGELS & EDNA		420	1439	18	36	0	0	0				0.00	17,795	88,974
22293000		STILLINGS & TERESITA		304	1321	16	9	0	0	0				0.00	219,803	1,099,016
22294000		LOS PALMOS & TERESITA		295	1275	16	8	0	0	0				0.00	239,413	1,197,063

CNN	ID	NAME	PEDVOL_YR	TOTEMP2	HH_PedMode	COMBFREQ2	MaxPctSlpe	Signalized	PkgMeters	UnivProx	Plan_Dist	Sup_Dist	Pcol_04_09	Col_Rate	Estimated Pedestrian Volume	Estimated Volume
22295000		FOERSTER & TERESITA		274	1176	16	9	0	0	0				0.00	213,954	1,069,768
22296000		MARIETTA & TERESITA		254	999	16	10	0	0	0				0.00	188,526	942,630
22298000		MARIETTA & ARROYO		311	786	16	15	0	0	0				0.00	113,530	567,651
22300000		TERESITA & BELLA VISTA		256	1010	16	8	0	0	0				0.00	227,984	1,139,920
22301000		MOLIMO & GATUN		257	1093	16	25	0	0	0				0.00	46,821	234,103
22302000		ARROYO & BELLA VISTA		260	1044	16	6	0	0	0				0.00	276,864	1,384,320
22303000		EL SERENO & TERESITA		270	867	16	5	0	0	0				0.00	294,634	1,473,168
22304000		RIO & TERESITA		256	906	16	8	0	0	0				0.00	223,733	1,118,663
22305000		EL SERENO & RIO		253	783	16	8	0	0	0				0.00	218,791	1,093,954
22307000		ARROYO & TERESITA		288	871	16	11	0	0	0				0.00	167,820	839,102
22308000		ARROYO & TERESITA		291	885	16	6	0	0	0				0.00	269,212	1,346,062
22311000		AMBER & CORALINO		411	1019	21	33	0	0	0				0.00	21,860	109,301
22312000		TURQUOISE & AMBER		406	1035	21	14	0	0	0				0.00	130,771	653,854
22313000		27TH & SAFIRA		415	1579	21	23	0	0	0				0.00	61,938	309,688
22314000		DUNCAN & AMBER		379	1288	26	14	0	0	0				0.00	136,809	684,043
22316000		CLIPPER & DOUGLASS		786	1942	17	17	0	0	0				0.00	117,313	586,566
22318000		CARNELIAN & DIAMOND HEIG		385	1717	26	12	0	0	0				0.00	178,462	892,311
22320000		RED ROCK & AMBER		425	1343	26	13	0	0	0				0.00	151,966	759,829
22322000		25TH & FOUNTAIN		672	2173	26	21	0	0	0		9	1	23.88	83,754	418,771
22324000		GRAND VIEW & 25TH		569	2154	26	25	0	0	0				0.00	57,165	285,826
22325000		CLIPPER & GRAND VIEW		453	2034	26	16	0	0	0				0.00	129,983	649,917
22328000		QUARTZ & TURQUOISE		471	902	26	17	0	0	0				0.00	96,443	482,215
22329000		QUARTZ & AMBER		465	1090	26	14	0	0	0				0.00	132,269	661,343
22331000		DEL VALE & ENCLINE		419	681	16	11	0	0	0				0.00	162,664	813,321
22333000		CORALINO & CAMEO		429	1090	26	33	0	0	0				0.00	22,153	110,764
22334000		CAMEO & DUNCAN		421	1171	26	8	0	0	0				0.00	235,668	1,178,342
22335000		DIAMOND HEIG & DUNCAN		403	1552	26	7	0	0	0			1	7.21	277,258	1,386,292
22336000		CLIPPER & DIAMOND HEIG		399	1588	26	11	0	0	0				0.00	191,592	957,960
22337000		AMBER & CAMEO		435	1358	26	13	0	0	0				0.00	152,416	762,080
22338000		CLIPPER & HIGH		383	1859	26	23	0	0	0				0.00	65,107	325,535
22339000		CLIPPER & HIGH		404	1974	26	23	0	0	0				0.00	66,510	332,551
22341000		BURNETT & DIAMOND HEIG		389	1555	26	13	1	0	0			1	3.97	503,283	2,516,414
22343000		DAWNVIEW & BURNETT		370	1696	26	13	0	0	0				0.00	161,776	808,879
22344000		AMBER & AMETHYST		439	1232	26	13	0	0	0				0.00	148,994	744,969
22345000		TURQUOISE & AMETHYST		449	889	26	17	0	0	0				0.00	96,165	480,824
22346000		GLENVIEW & BURNETT		378	1713	26	11	0	0	0				0.00	195,876	979,381
22347000		CRESTLINE & BURNETT		431	1810	26	11	0	0	0				0.00	199,603	998,013
22348000		DAWNVIEW & GLENVIEW		374	1137	28	15	0	0	0				0.00	121,162	605,811
22349000		MANGELS & FOERSTER		477	1453	24	15	0	0	0				0.00	128,616	643,078
22351000		VERNA & TERESITA		358	1392	4	24	0	0	0				0.00	54,429	272,145
22352000		FOERSTER & TERESITA		364	1402	4	14	0	0	0				0.00	139,610	698,049
22353000		FOERSTER & MELROSE		407	1426	24	29	0	0	0		7	1	58.36	34,269	171,345
22354000		LOS PALMOS & FOERSTER		270	1167	4	17	0	0	0				0.00	100,689	503,443
22355000		GATUN & FOERSTER		255	1128	16	25	0	0	0				0.00	47,116	235,579
22356000		STANFORD HEI & MELROSE		410	1411	24	19	0	0	0				0.00	87,496	437,482
22357000		LOS PALMOS & BELLA VISTA		337	1316	4	16	0	0	0				0.00	113,821	569,107
22358000		BELLA VISTA & STANFORD HEI		391	1413	24	29	0	0	0				0.00	34,175	170,876
22359000		GENNESSEE & MELROSE		401	1369	24	25	0	0	0				0.00	49,391	246,957
22360000		STANFORD HEI & LOS PALMOS		272	1151	4	17	0	0	0				0.00	100,402	502,012
22361000		BELLA VISTA & BURLWOOD		297	1192	4	16	0	0	0				0.00	111,187	555,935
22362000		DORCAS & MOLIMO		252	1083	4	16	0	0	0				0.00	108,896	544,479
22363000		GAVIOTA & BELLA VISTA		258	1054	16	9	0	0	0				0.00	209,199	1,045,997
22364000		TERESITA & GAVIOTA		295	897	16	9	0	0	0				0.00	203,521	1,017,606
22365000		SEQUOIA & BELLA VISTA		255	1047	4	8	0	0	0				0.00	229,510	1,147,552
22366000		OMAR & SEQUOIA		266	987	16	12	0	0	0				0.00	155,922	779,610
22368000		BELLA VISTA & DORCAS		253	1032	4	16	0	0	0				0.00	107,898	539,489
22369000		BELLA VISTA & MOLIMO		251	941	4	14	0	0	0				0.00	128,081	640,406
22370000		MYRA & AVOCA		250	930	4	21	0	0	0				0.00	66,198	330,990
22371000		MYRA & OMAR		252	902	4	9	0	0	0				0.00	203,493	1,017,464
22372000		ROCKDALE & OMAR		257	969	16	9	0	0	0				0.00	206,001	1,030,003
22373000		ROCKDALE & ISOLA		410	755	4	12	0	0	0				0.00	150,034	750,171
22374000		ROCKDALE & REPOSA		328	810	16	13	0	0	0				0.00	137,665	688,326
22375000		MYRA & REPOSA		296	829	4	13	0	0	0				0.00	138,032	690,161
22376000		TERESITA & REPOSA		362	757	16	13	0	0	0				0.00	136,464	682,318
22377000		MYRA & LA BICA		428	712	4	47	0	0	0				0.00	5,548	27,742
22378000		MANGELS & GENNESSEE		465	1373	24	25	0	0	0				0.00	49,504	247,521
22379000		LULU & MELROSE		373	1293	24	21	0	0	0				0.00	70,905	354,525
22380000		LULU & LOS PALMOS		330	1236	4	28	0	0	0				0.00	36,306	181,529
22381000		BELLA VISTA & CRESTA VISTA		265	1025	4	15	0	0	0				0.00	118,417	592,083
22382000		BURLWOOD & LULU		293	1150	4	32	0	0	0				0.00	24,521	122,603
22383000		COVENTRY & CRESTA VISTA		278	1069	4	15	0	0	0				0.00	119,401	597,006
22384000		LULU & CRESTA VISTA		279	1059	4	32	0	0	0				0.00	24,112	120,559
22386000		RIDGEWOOD & MANGELS		394	1256	24	20	0	0	0				0.00	77,413	387,065
22387000		MELROSE & MANGELS		381	1218	20	10	0	0	0				0.00	196,755	983,777
22388000		MANGELS & BRENTWOOD		364	1177	20	11	0	0	0				0.00	177,705	888,527
22389000		BURLWOOD & EMIL		290	938	12	31	0	0	0				0.00	25,921	129,607
22391000		COVENTRY & HILLCREST		257	873	4	20	0	0	0				0.00	71,988	359,941
22397000		MOLIMO & MYRA		249	876	4	14	0	0	0				0.00	126,577	632,885
22401000		ROBINHOOD & LANSDALE		263	892	0	12	0	0	0				0.00	153,253	766,263
22402000		SHERWOOD & DALEWOOD		259	877	4	14	0	0	0				0.00	126,631	633,154
22404000		DEL VALE & EVELYN		458	657	16	9	0	0	0				0.00	195,643	978,215
22405000		REPOSA & MARIETTA		391	701	16	12	0	0	0				0.00	148,506	742,531
22406000		MARIETTA & ENCLINE		452	672	16	7	0	0	0				0.00	236,716	1,183,579
22407000		SEQUOIA & TERESITA		338	803	16	12	0	0	0				0.00	151,079	755,394
22408000		TERESITA & ISOLA		467	713	9	12	0	0	0				0.00	149,104	745,521
22409000		AGUA & TERESITA		495	699	34	6	0	0	0				0.00	261,594	1,307,968
22410000		TERESITA & MARIETTA		530	685	34	5	0	0	0				0.00	286,893	1,434,464
22411000		TERESITA & EVELYN		549	679	34	8	0	0	0				0.00	216,261	1,081,303
22413000		PORTOLA & GLENVIEW		441	840	42	15	0	0	0		7	1	17.39	115,008	575,040
22414000		PANORAMA & MIDCREST		533	599	38	17	0	0	0				0.00	91,434	457,169
22415000		TWIN PEAKS & PANORAMA		528	608	38	10	0	0	0				0.00	176,818	884,092
22416000		MIDCREST & CITYVIEW		397	859	42	17	0	0	0				0.00	95,523	477,617
22417000		PANORAMA & MOUNTVIEW		555	594	38	15	0	0	0				0.00	110,305	551,523
22418000		EVELYN & CHAVES		582	728	34	4	0	0	0				0.00	318,033	1,590,165
22419000		FOWLER & TERESITA		600	667	34	5	0	0	0				0.00	286,446	1,432,232

CNN	ID	NAME	PEDVOL_YR	TOTEMP2	HH_PedMode	COMBFREQ2	MaxPctSlpe	Signalized	PkgMeters	UnivProx	Plan_Dist	Sup_Dist	Pcol_04_09	Col_Rate	Estimated Pedestrian Volume	Estimated Volume
22420000		FOWLER & JUANITA		627	687	34	4	0	0	0				0.00	316,027	1,580,135
22421000		TERESITA & JUANITA		626	653	38	5	0	0	0				0.00	285,902	1,429,511
22422000		CHAVES & AGUA		544	761	29	5	0	0	0				0.00	290,966	1,454,828
22423000	1020	EVELYN & JUANITA	131,002	607	730	34	4	0	0	0				0.00	318,342	1,591,708
22424000		PORTOLA & SYDNEY		660	679	34	4	1	1	0				0.00	3,587,395	17,936,977
22425000		LA BICA & ROCKDALE		483	735	4	18	0	0	0				0.00	85,201	426,006
22426000		ROCKDALE & CHAVES		486	697	22	11	0	0	0				0.00	163,402	817,008
22427000		AGUA & LA BICA		532	756	9	13	0	0	0				0.00	137,004	685,019
22431000		JUANITA & DEL SUR		520	726	22	11	0	0	0				0.00	164,397	821,987
22432000		PORTOLA & DEL SUR		532	747	22	11	0	0	0				0.00	165,072	825,358
22433000		EVELYN & PORTOLA		638	728	46	5	1	1	0				0.00	3,292,874	16,464,372
22435000		TWIN PEAKS & PORTOLA		615	604	38	7	1	0	0			1	2.67	748,831	3,744,155
22436000		PORTOLA & OSHAUGHNESSY		636	634	38	7	1	1	0		7	2	1.49	2,682,363	13,411,817
22437000		TERESITA & PORTOLA		652	659	34	5	0	1	0				0.00	1,019,806	5,099,028
22439000		PANORAMA & LONGVIEW		539	588	38	13	0	0	0				0.00	132,923	664,615
22441000		CITYVIEW & PANORAMA		519	573	38	16	0	0	0				0.00	99,940	499,700
22443000		SYDNEY & ULLOA		671	698	46	13	0	0	0				0.00	136,032	680,159
22444000		WOODSIDE & ULLOA		690	664	34	13	0	0	0				0.00	135,260	676,298
22445000		LAGUNA HONDA & ROCKAWAY		591	788	46	7	0	0	0			1	8.25	242,556	1,212,782
22446000		SYDNEY & ULLOA		657	725	46	11	0	0	0				0.00	164,916	824,579
22448000		IDORA & WOODSIDE		690	632	46	9	1	0	0				0.00	624,783	3,123,913
22449000		HERNANDEZ & WOODSIDE		674	603	91.809524	8	1	0	0				0.00	682,502	3,412,512
22452000		LESSING & LIEBIG		842	624	45.5	8	0	0	0				0.00	215,648	1,078,242
22455000		CAYUGA & REGENT		890	767	45.5	5	0	0	0				0.00	293,741	1,468,705
22456000		PLYMOUTH & SAN JOSE		860	1060	19.333333	8	0	0	0				0.00	233,458	1,167,291
22457000		SAGAMORE & PLYMOUTH		846	1075	19.333333	6	0	0	0		11	2	14.16	282,415	1,412,075
22459000		SAGAMORE & CAPITOL		688	1007	19.333333	5	1	0	0			1	2.05	973,824	4,869,118
22460000		I-280 N ON & SAN JOSE		879	891	58.833333	11	1	0	0				0.00	545,049	2,725,244
22461000		SAN JOSE & DE LONG		873	786	45.5	5	0	0	0				0.00	294,631	1,473,156
22463000		GOETHE & RHINE		686	742	35.5	10	0	0	0				0.00	181,856	909,281
22464000		SAN JOSE & GOETHE		832	563	45.5	7	0	0	0			1	8.54	234,244	1,171,222
22465000		RICE & SAN JOSE		860	672	45.5	7	0	0	0				0.00	239,074	1,195,372
22466000		RICE & DE LONG		792	771	58.833333	7	0	0	0				0.00	242,995	1,214,976
22469000		ORIZABA & SAGAMORE		496	950	19.333333	3	0	0	0				0.00	362,944	1,814,718
22470000		CAPITOL & SADOWA		610	984	19.333333	5	0	0	0				0.00	303,436	1,517,182
22471000		PLYMOUTH & BROAD		536	928	19.333333	6	0	0	0				0.00	272,936	1,364,680
22472000		PLYMOUTH & FARALLONES		423	971	19.333333	9	0	0	0				0.00	206,908	1,034,540
22473000		FARALLONES & CAPITOL		393	1100	19.333333	7	0	0	0				0.00	255,416	1,277,081
22474000		CAPITOL & LOBOS		367	1192	19.333333	9	0	0	0			1	9.30	215,060	1,075,298
22475000		MINERVA & PLYMOUTH		358	1210	19.333333	21	0	0	0				0.00	69,822	349,112
22476000		CAPITOL & BROAD		503	967	19.333333	7	0	0	0		7	2	16.00	250,008	1,250,042
22477000		MINERVA & CAPITOL		353	1229	19.333333	11	0	0	0				0.00	179,338	896,689
22479000		RHINE & WILSON		668	629	45.5	14	0	0	0				0.00	122,282	611,408
22480000		CRYSTAL & ALEMANY		664	862	26.833333	9	0	0	0				0.00	204,058	1,020,288
22481000		WILSON & DE LONG		607	703	26.833333	9	0	0	0				0.00	197,994	989,971
22482000		FLOURNOY & RHINE		642	518	45.5	16	0	0	0				0.00	99,246	496,231
22483000		DE LONG & FLOURNOY		536	631	26.833333	11	0	0	0				0.00	161,658	808,288
22484000		ORIZABA & DE LONG		569	671	26.833333	19	0	0	0				0.00	76,824	384,122
22486000		SHAKESPEARE & DE LONG		499	555	6	21	0	0	0				0.00	62,229	311,146
22487000		HEAD & DE LONG		502	567	6	16	0	0	0				0.00	99,790	498,951
22490000		SAGAMORE & ALEMANY		506	924	19.333333	7	0	0	0				0.00	248,088	1,240,441
22491000		ORIZABA & SADOWA		469	1018	19.333333	4	0	0	0				0.00	334,253	1,671,267
22492000		STANLEY & BRIGHT		450	1009	19.333333	8	0	0	0				0.00	229,020	1,145,099
22493000		STANLEY & ORIZABA		463	1034	19.333333	6	0	0	0				0.00	277,730	1,388,650
22494000		ORIZABA & BROAD		444	1093	19.333333	7	0	0	0				0.00	255,409	1,277,046
22495000		ORIZABA & FARALLONES		427	1197	19.333333	7	0	0	0				0.00	260,155	1,300,775
22496000		RANDOLPH & BRIGHT		430	1221	19.333333	14	0	0	0		11	2	29.56	135,327	676,635
22497000		ORIZABA & RANDOLPH		418	1220	19.333333	9	0	0	0				0.00	216,420	1,082,101
22498000		ORIZABA & LOBOS		395	1258	19.333333	15	0	0	0				0.00	123,908	619,541
22499000		ORIZABA & MINERVA		368	1287	13.333333	19	0	0	0				0.00	85,467	427,337
22500000		SARGENT & ORIZABA		350	1305	13.333333	19	0	0	0				0.00	85,709	428,544
22509000		HEAD & PALMETTO		480	764	19.333333	28	0	0	0				0.00	33,455	167,274
22511000		VICTORIA & ALEMANY		463	900	19.333333	11	0	0	0				0.00	169,423	847,113
22512000		PALMETTO & VICTORIA		481	732	19.333333	8	0	0	0				0.00	217,985	1,089,924
22513000		SANTA CRUZ & DE LONG		504	513	6	8	0	0	0				0.00	209,630	1,048,151
22515000		SAN DIEGO & DE LONG		519	385	6	9	0	0	0				0.00	186,521	932,603
22516000		ALEMANY & WORCESTER		504	813	39.333333	10	1	0	0			1	3.42	585,019	2,925,097
22517000		OCEANVIEW & RAMSELL		505	718	6	18	0	0	0				0.00	84,985	424,925
22520000		VICTORIA & RANDOLPH		453	1209	19.333333	14	0	0	0				0.00	135,109	675,545
22522000		RANDOLPH & HEAD		441	1211	19.333333	13	0	0	0				0.00	148,436	742,179
22523000		RAMSELL & RANDOLPH		466	1188	19.333333	17	0	0	0				0.00	101,555	507,773
22524000		BROTHERHOOD & ARCH		519	940	39.333333	11	1	0	0		7	3	11.01	545,115	2,725,574
22525000		RANDOLPH & ARCH		477	1146	29.333333	19	0	0	0				0.00	83,535	417,673
22527000		NIANTIC & SAINT CHARLE		425	280	26	14	0	0	0				0.00	114,120	570,601
22528000		ALEMANY & PALMETTO		425	507	26	6	0	0	0				0.00	252,229	1,261,147
22530000		ALEMANY & KEMPTON		468	631	39.333333	4	0	0	0				0.00	311,634	1,558,168
22531000		CHESTER & BELLE		363	222	26	6	0	0	0				0.00	239,187	1,195,937
22533000		CHESTER & ALEMANY		363	341	26	3	0	0	0				0.00	324,014	1,620,070
22534000		CHESTER & PALMETTO		379	468	26	6	0	0	0				0.00	250,175	1,250,877
22536000		PAYSON & CHESTER		436	851	45.333333	5	0	0	0				0.00	294,969	1,474,845
22537000		PALMETTO & JUNIPERO SER		352	448	26	4	0	0	0				0.00	300,632	1,503,159
22539000		RANDOLPH & VERNON		474	1192	39.333333	17	0	0	0				0.00	101,648	508,240
22543000		19TH & RANDOLPH		449	1357	45.333333	9	0	0	0				0.00	222,021	1,110,105
22544000		RANDOLPH & RALSTON		465	1289	45.333333	13	0	0	0				0.00	150,634	753,170
22545000		JUNIPERO SER & BROTHERHOOD		434	979	45.333333	7	0	0	0				0.00	250,132	1,250,661
22546000		RANDOLPH & CHESTER		435	1392	39.333333	6	0	0	0				0.00	296,121	1,480,604
22548000		19TH & CHESTER		423	1470	39.333333	2	0	0	0				0.00	437,289	2,186,444
22549000		FONT & JUNIPERO SER		396	1308	39.333333	7	0	0	0				0.00	265,235	1,326,174
22551000		SARGENT & RANDOLPH		401	1554	39.333333	8	0	0	0				0.00	252,463	1,262,313
22554000		BROTHERHOOD & CHUMASERO		335	969	45.333333	8	1	0	0				0.00	723,264	3,616,320
22555000		CHUMASERO & GALINDO		332	1112	39.333333	8	0	0	0				0.00	232,661	1,163,307
22556000		JUNIPERO SER & 19TH		381	1590	31.666667	5	1	0	0			1	1.86	1,074,159	5,370,793
22561000		GONZALEZ & GARCES		266	1508	6	4	0	0	0				0.00	363,455	1,817,277
22563000		GARCES & BUCARELI		176	1461	14	5	0	0	0				0.00	327,328	1,636,640
22564000		GARCES & GRIJALVA		181	1235	6	3	0	0	0				0.00	379,243	1,896,217

CNN	ID	NAME	PEDVOL_YR	TOTEMP2	HH_PedMode	COMBFREQ2	MaxPctSlpe	Signalized	PkgMeters	UnivProx	Plan_Dist	Sup_Dist	Pcol_04_09	Col_Rate	Estimated Pedestrian Volume	Estimated Volume
22565000		ARBALLO & VIDAL		136	969	11	4	0	0	0				0.00	328,632	1,643,160
22566000		VIDAL & RIVAS		167	1250	11	3	0	0	0				0.00	380,145	1,900,725
22567000		BUCARELI & RIVAS		169	1358	11	5	0	0	0				0.00	321,227	1,606,137
22568000		ARBALLO & GARCES		142	1215	14	7	0	0	0				0.00	259,203	1,296,013
22570000		GARCES & VIDAL		112	898	11	7	0	0	0				0.00	244,571	1,222,853
22572000		CAPITOL & THRIFT		351	1288	16	15	0	0	0				0.00	124,450	622,249
22573000		PLYMOUTH & LAKEVIEW		371	1340	16	12	0	0	0				0.00	166,634	833,170
22574000		MONTANA & PLYMOUTH		357	1246	19.333333	11	0	0	0				0.00	179,908	899,540
22575000		CAPITOL & MONTANA		345	1246	19.333333	15	0	0	0				0.00	123,489	617,446
22576000		PLYMOUTH & GRAFTON		514	1551	16	12	0	0	0				0.00	173,724	868,618
22577000		GRANADA & LAKEVIEW		367	1335	16	14	0	0	0				0.00	137,937	689,686
22578000		GRANADA & GRAFTON		521	1545	16	14	0	0	0				0.00	143,818	719,091
22579000		MIRAMAR & GRAFTON		522	1522	16	14	0	0	0				0.00	143,224	716,121
22580000		MIRAMAR & LAKEVIEW		364	1331	16	14	0	0	0				0.00	137,827	689,136
22581000		LAKEVIEW & CAPITOL		355	1341	16	14	0	0	0				0.00	138,047	690,234
22582000		CAPITOL & GRAFTON		512	1490	16	14	0	0	0				0.00	142,362	711,812
22583000		HOLLOWAY & PLYMOUTH		592	1401	66.833333	6	0	0	1				0.00	561,837	2,809,184
22584000		GRANADA & HOLLOWAY		646	1448	66.833333	6	0	0	1				0.00	567,381	2,836,904
22585000		PLYMOUTH & OCEAN		621	1039	60.833333	4	0	1	1		7	1	0.88	2,262,881	11,314,405
22586000		GRANADA & OCEAN		690	1117	60.833333	4	0	1	1				0.00	2,298,906	11,494,531
22587000		PLYMOUTH & OCEAN		647	1067	60.833333	4	1	1	1				0.00	7,259,700	36,298,501
22588000		DE MONTFORT & MIRAMAR		729	1262	60.833333	5	0	1	1				0.00	2,150,340	10,751,702
22589000		MIRAMAR & HOLLOWAY		679	1446	66.833333	6	0	0	1				0.00	567,630	2,838,152
22590000		HOLLOWAY & CAPITOL		675	1404	29.333333	6	0	0	1				0.00	563,277	2,816,384
22591000		OCEAN & GRANADA		700	1132	60.833333	2	0	1	1		7	2	1.44	2,782,616	13,913,079
22592000		CAPITOL & DE MONTFORT		724	1317	23.333333	5	0	0	1				0.00	609,851	3,049,256
22593000		MONTANA & FAXON		335	1261	19.333333	11	0	0	0				0.00	180,301	901,504
22594000		FAXON & THRIFT		337	1303	16	13	0	0	0				0.00	150,547	752,736
22595000		GRAFTON & FAXON		492	1460	16	16	0	0	0				0.00	117,268	586,339
22596000		FAXON & LAKEVIEW		344	1373	16	16	0	0	0				0.00	115,021	575,106
22597000		ORIZABA & MONTANA		338	1322	13.333333	22	0	0	0				0.00	64,828	324,141
22598000		BRIGHT & SARGENT		358	1338	13.333333	16	0	0	0				0.00	114,334	571,669
22600000		THRIFT & ORIZABA		321	1368	10	22	0	0	0				0.00	65,343	326,716
22601000		SHIELDS & BRIGHT		310	1388	10	16	0	0	0				0.00	115,239	576,194
22604000		LAKEVIEW & JULES		335	1409	10	18	0	0	0				0.00	95,910	479,552
22605000		JULES & GRAFTON		465	1419	10	18	0	0	0				0.00	96,388	481,941
22606000		GRAFTON & ASHTON		433	1374	10	24	0	0	0				0.00	54,351	271,754
22607000		GRAFTON & ORIZABA		418	1357	10	24	0	0	0				0.00	54,164	270,821
22609000		HOLLOWAY & FAXON		654	1354	23.333333	7	0	0	1				0.00	507,863	2,539,313
22610000		DE MONTFORT & FAXON		712	1315	23.333333	6	0	0	1				0.00	554,774	2,773,871
22611000		DE MONTFORT & JULES		692	1261	23.333333	6	0	0	1				0.00	549,111	2,745,557
22612000		HOLLOWAY & JULES		621	1308	23.333333	10	0	0	1				0.00	379,587	1,897,933
22613000		ASHTON & HOLLOWAY		579	1232	23.333333	8	0	0	0				0.00	239,202	1,196,008
22614000		GARFIELD & BRIGHT		380	1320	10	16	0	0	0				0.00	114,023	570,114
22615000		ASHTON & HOLLOWAY		572	1238	23.333333	13	0	0	0				0.00	149,638	748,192
22616000		ORIZABA & HOLLOWAY		553	1203	23.333333	14	0	0	0				0.00	135,291	676,453
22617000		BRIGHT & HOLLOWAY		506	1144	10	15	0	0	0				0.00	121,706	608,528
22618000		ASHTON & DE MONTFORT		663	1176	13.333333	4	0	0	1				0.00	652,109	3,260,545
22619000		ASHTON & HEAD		638	1207	23.333333	6	0	0	1				0.00	543,057	2,715,287
22620000		SAN RAMON & PLYMOUTH		541	797	60.833333	6	0	0	1				0.00	503,029	2,515,145
22621000		GRANADA & SOUTHWOOD		647	995	60.833333	4	0	0	1				0.00	630,846	3,154,230
22622000		SAN RAMON & EASTWOOD		532	895	23.333333	8	0	0	1				0.00	424,184	2,120,920
22623000		WILDWOOD & PLYMOUTH		361	700	33.333333	6	0	0	1				0.00	492,117	2,460,586
22625000		WILDWOOD & EASTWOOD		385	808	33.333333	8	0	0	1				0.00	416,068	2,080,339
22626000		GREENWOOD & PLYMOUTH		345	748	20	8	0	0	1				0.00	411,174	2,055,869
22627000		WESTWOOD & MIRAMAR		632	1067	23.333333	7	0	0	1				0.00	481,896	2,409,482
22628000		CAPITOL & OCEAN		725	1241	23.333333	4	0	1	1		11	1	0.85	2,353,087	11,765,433
22629000		OCEAN & MIRAMAR		724	1200	60.833333	5	1	1	1		7	3	0.88	6,782,072	33,910,359
22630000		MIRAMAR & SOUTHWOOD		694	1126	60.833333	3	0	0	1				0.00	710,462	3,552,308
22631000		ELMWOOD & WESTWOOD		603	1091	23.333333	8	0	0	1				0.00	440,261	2,201,307
22634000		MIRAMAR & WESTWOOD		333	831	20	8	0	0	1				0.00	417,276	2,086,379
22635000		FAXON & WILDWOOD		485	1049	21.333333	14	0	0	1				0.00	247,869	1,239,344
22636000		WESTWOOD & WILDWOOD		452	1005	21.333333	8	0	0	1				0.00	431,874	2,159,369
22637000		PIZARRO & WESTWOOD		361	897	20	10	0	0	1				0.00	350,154	1,750,772
22639000		PLYMOUTH & MONTECITO		336	818	20	8	0	0	1		11	2	9.61	416,326	2,081,628
22640000		NORTHWOOD & PLYMOUTH		344	761	20	8	0	0	1				0.00	412,133	2,060,663
22641000		MONTECITO & NORTHWOOD		332	797	20	7	0	0	1				0.00	455,579	2,277,895
22642000		MIRAMAR & NORTHWOOD		313	830	20	11	0	0	1				0.00	314,530	1,572,652
22643000		MONTECITO & EASTWOOD		332	794	20	6	0	0	1				0.00	500,209	2,501,046
22644000		VALDEZ & MANGELS		315	1006	20	12	0	0	0				0.00	156,645	783,227
22645000		MONTEREY & VALDEZ		351	995	20	11	0	0	1			1	6.17	324,365	1,621,824
22646000		COLON & MONTEREY		318	911	20	11	0	0	1				0.00	319,214	1,596,072
22647000		PIZARRO & NORTHWOOD		366	919	20	10	0	0	1				0.00	351,594	1,757,971
22648000		PLYMOUTH & MONTEREY		292	850	20	11	0	0	1				0.00	315,510	1,577,550
22649000		MANGELS & PLYMOUTH		284	866	20	11	0	0	1				0.00	316,364	1,581,818
22650000		MONTEREY & PLYMOUTH		293	833	20	11	0	0	1				0.00	314,548	1,572,741
22651000		MANGELS & COLON		296	933	20	11	0	0	0				0.00	169,747	848,736
22653000		YERBA BUENA & MONTEREY		301	836	20	9	0	0	1				0.00	379,887	1,899,437
22654000		FAXON & OCEAN		720	1235	23.333333	4	1	1	1		7	1	0.27	7,497,131	37,485,656
22655000		OCEAN & FAXON		722	1241	23.333333	5	0	1	1				0.00	2,141,818	10,709,090
22656000		ELMWOOD & FAXON		655	1151	23.333333	9	0	0	1				0.00	405,651	2,028,253
22659000		WILDWOOD & HOMEWOOD		511	1096	21.333333	12	0	0	1				0.00	301,883	1,509,413
22661000		OCEAN & ASHTON		693	1109	13.333333	2	0	1	1		11	2	1.44	2,770,585	13,852,923
22662000		OCEAN & DORADO		711	1188	13.333333	9	1	1	1		7	2	0.86	4,645,016	23,225,078
22665000		PICO & ASHTON		683	1138	13.333333	5	0	0	1				0.00	589,821	2,949,107
22666000		LEGION & URBANO		647	1027	13.333333	5	0	0	0				0.00	306,082	1,530,411
22667000		PICO & URBANO		647	1068	13.333333	5	0	0	0				0.00	308,362	1,541,811
22668000		OCEAN & FAIRFIELD		631	994	13.333333	12	0	1	0				0.00	560,872	2,804,358
22669000		OCEAN & KEYSTONE		670	1070	13.333333	14	0	1	0				0.00	471,630	2,358,152
22673000		UPLAND & DARIEN		445	1073	20	16	0	0	1				0.00	206,081	1,030,407
22674000		KENWOOD & KEYSTONE		532	1041	21.333333	14	0	0	0				0.00	131,314	656,571
22676000		FAXON & NORTHWOOD		414	1023	20	16	0	0	1				0.00	204,071	1,020,355
22677000		FAXON & PIZARRO		371	930	20	10	0	0	1				0.00	352,338	1,761,688
22678000		NORTHGATE & DARIEN		441	1003	8	11	0	0	1				0.00	325,546	1,627,730
22679000		NORTHGATE & SAN FELIPE		415	914	20	16	0	0	0				0.00	106,034	530,172

CNN	ID	NAME	PEDVOL_YR	TOTEMP2	HH_PedMode	COMBFREQ2	MaxPctSlpe	Signalized	PkgMeters	UnivProx	Plan_Dist	Sup_Dist	Pcol_04_09	Col_Rate	Estimated Pedestrian Volume	Estimated Volume
22680000		MONTEREY & SAINT ELMO		363	879	20	15	0	0	1				0.00	218,146	1,090,730
22681000		SAINT ELMO & EL VERANO		310	800	20	13	0	0	0				0.00	137,356	686,781
22682000		FERNWOOD & UNNAMED 040		322	743	20	10	0	0	0				0.00	180,287	901,437
22683000		EL VERANO & FERNWOOD		324	777	20	10	0	0	0				0.00	181,409	907,046
22684000		DARIEN & MANOR		462	894	8	11	0	0	0				0.00	169,234	846,172
22686000		NORTHGATE & UPLAND		476	1058	21.333333	9	0	0	1				0.00	397,148	1,985,741
22687000		EL VERANO & MAYWOOD		356	808	20	14	0	0	0				0.00	125,354	626,771
22688000		UPLAND & MANOR		498	975	21.333333	17	0	0	0				0.00	97,790	488,949
22689000		BRENTWOOD & MAYWOOD		341	750	20	14	0	0	0				0.00	124,000	620,000
22690000		HEAD & SARGENT		365	1368	13.333333	13	0	0	0				0.00	152,433	762,163
22691000		HEAD & SHIELDS		305	1397	10	17	0	0	0				0.00	105,058	525,290
22692000		HEAD & GARFIELD		342	1273	10	17	0	0	0				0.00	102,819	514,094
22693000	1029	SARGENT & VICTORIA	141,108	371	1401	13.33333	14	0	0	0		7	1	14.33	139,608	698,042
22694000		SARGENT & RAMSELL		374	1387	13.333333	17	0	0	0				0.00	105,044	525,220
22695000		ARCH & SARGENT		375	1367	13.333333	19	0	0	0				0.00	86,729	433,643
22696000		VICTORIA & GARFIELD		321	1246	10	19	0	0	0				0.00	84,739	423,693
22697000		VICTORIA & SHIELDS		303	1414	10	19	0	0	0				0.00	87,317	436,583
22698000		SHIELDS & RAMSELL		303	1421	10	19	0	0	0				0.00	87,427	437,137
22699000		ARCH & SHIELDS		307	1418	10	33	0	0	0				0.00	23,438	117,190
22700000		RAMSELL & GARFIELD		310	1246	10	19	0	0	0				0.00	84,716	423,580
22702000		GARFIELD & ARCH		303	1257	10	19	0	0	0				0.00	84,870	424,352
22703000		HEAD & HOLLOWAY		457	1088	10	12	0	0	0				0.00	159,537	797,687
22704000		URBANO & VICTORIA		530	957	23.333333	8	0	0	0				0.00	227,316	1,136,580
22705000		VICTORIA & URBANO		625	965	13.333333	7	0	0	0				0.00	250,660	1,253,300
22706000		HOLLOWAY & VICTORIA		399	1043	10	8	0	0	0				0.00	230,148	1,150,741
22707000		DE SOTO & URBANO		471	841	23.333333	6	0	0	0				0.00	268,248	1,341,239
22708000		VICTORIA & HOLLOWAY		408	1047	10	10	0	0	0				0.00	190,884	954,420
22709000		HOLLOWAY & RAMSELL		365	1039	10	9	0	0	0				0.00	209,175	1,045,877
22710000		HOLLOWAY & DE SOTO		354	1039	10	6	0	0	0				0.00	277,246	1,386,231
22711000		ARCH & HOLLOWAY		341	1044	10	9	0	0	0				0.00	209,243	1,046,214
22712000		URBANO & CORONA		408	790	13.333333	6	0	0	0				0.00	265,376	1,326,882
22713000		URBANO & BORICA		391	754	0	5	0	0	0				0.00	289,519	1,447,594
22714000		HOLLOWAY & CORONA		334	1035	10	6	0	0	0				0.00	276,911	1,384,555
22715000		VERNON & SARGENT		379	1370	23.333333	17	0	0	0				0.00	104,734	523,670
22716000		RALSTON & SARGENT		385	1515	39.333333	17	0	0	0				0.00	107,535	537,674
22717000		VERNON & GARFIELD		299	1215	10	16	0	0	0				0.00	111,656	558,282
22718000		VERNON & SHIELDS		316	1342	10	17	0	0	0				0.00	104,045	520,226
22719000		SHIELDS & RALSTON		336	1348	31.666667	17	0	0	0				0.00	104,209	521,044
22720000		BYXBEE & SARGENT		395	1581	39.333333	15	0	0	0				0.00	131,368	656,841
22721000		BYXBEE & SHIELDS		356	1450	31.666667	16	0	0	0				0.00	116,670	583,348
22722000		GARFIELD & RALSTON		315	1153	10	12	0	0	0				0.00	160,869	804,346
22723000		BYXBEE & GARFIELD		337	1092	31.666667	11	0	0	0				0.00	174,878	874,388
22724000		MONTICELLO & SARGENT		406	1564	39.333333	13	0	0	0				0.00	158,095	790,474
22725000		SHIELDS & BEVERLY		371	1556	31.666667	15	0	0	0				0.00	130,699	653,494
22726000		SHIELDS & MONTICELLO		367	1548	31.666667	16	0	0	0				0.00	118,789	593,946
22727000		GARFIELD & MONTICELLO		353	1093	31.666667	9	0	0	1				0.00	398,479	1,992,397
22728000	1024	BEVERLY & GARFIELD	230,007	378	1145	31.66667	9	0	0	1			1	4.97	402,492	2,012,460
22729000		VERNON & HOLLOWAY		330	1019	10	9	0	0	0				0.00	208,242	1,041,212
22730000		HOLLOWAY & BORICA		332	998	10	5	0	0	0				0.00	302,158	1,510,790
22731000		HOLLOWAY & RALSTON		334	986	10	8	0	0	0				0.00	227,426	1,137,132
22732000		ALVISO & HOLLOWAY		341	964	10	4	0	0	0				0.00	329,974	1,649,872
22733000		URBANO & ALVISO		383	723	10	4	0	0	0				0.00	316,213	1,581,063
22734000		ENTRADA & BORICA		418	726	13.333333	8	0	0	0				0.00	217,415	1,087,075
22735000		ALVISO & ESTERO		345	821	10	6	0	0	0				0.00	266,461	1,332,307
22736000		HOLLOWAY & BYXBEE		343	961	10	5	0	0	0				0.00	300,222	1,501,108
22737000		MONTICELLO & ESTERO		350	769	10	6	0	0	0				0.00	263,997	1,319,986
22739000		HOLLOWAY & MONTICELLO		358	918	10	7	0	0	1				0.00	465,961	2,329,805
22740000		HOLLOWAY & BEVERLY		392	853	10	8	0	0	1				0.00	419,542	2,097,709
22741000		ESTERO & LUNADO		396	701	10	6	0	0	1				0.00	492,625	2,463,126
22743000		OCEAN & LAKEWOOD		617	945	13.333333	12	0	1	0				0.00	555,730	2,778,651
22744000		OCEAN & VICTORIA		622	970	13.333333	7	1	1	0		11	1	0.70	2,849,587	14,247,935
22745000		DE SOTO & URBANO		593	867	13.333333	2	0	0	0				0.00	393,697	1,968,485
22746000		FAIRFIELD & LAKEWOOD		561	1022	21.333333	12	0	0	0				0.00	158,042	790,209
22747000		CORONA & URBANO		563	747	13.333333	4	0	0	0				0.00	318,981	1,594,907
22748000		URBANO & BORICA		551	647	13.333333	6	0	0	0				0.00	259,496	1,297,480
22749000		BORICA & ENTRADA		527	646	13.333333	7	0	0	0				0.00	236,034	1,180,171
22751000		OCEAN & MANOR		612	889	13.333333	12	0	0	0				0.00	154,474	772,370
22752000		KENWOOD & FAIRFIELD		550	999	21.333333	17	0	0	0				0.00	98,340	491,699
22753000		KENWOOD & PINEHURST		566	942	21.333333	11	0	0	0				0.00	171,143	855,716
22754000		OCEAN & PINEHURST		618	801	13.333333	11	0	0	0				0.00	167,042	835,208
22755000		OCEAN & WESTGATE		630	742	13.333333	12	1	0	0				0.00	480,033	2,400,167
22756000		CEDRO & OCEAN		647	696	13.333333	6	0	0	0				0.00	262,419	1,312,095
22757000		OCEAN & APTOS		663	674	13.333333	6	1	0	0				0.00	834,097	4,170,485
22758000		DARIEN & WESTGATE		430	786	8	11	0	0	0				0.00	165,829	829,147
22759000		PINEHURST & UPLAND		497	903	21.333333	11	0	0	0				0.00	169,655	848,273
22760000		WESTGATE & UPLAND		491	835	21.333333	9	0	0	0				0.00	202,211	1,011,054
22762000		UPLAND & SAN ALESO		509	792	21.333333	8	0	0	0				0.00	220,515	1,102,575
22763000		MONTEREY & WESTGATE		401	757	8	11	0	0	0				0.00	164,845	824,225
22764000		MONTEREY & SAN JACINTO		407	738	8	16	0	0	0				0.00	102,690	513,449
22765000		SAN ALESO & DARIEN		426	738	8	9	0	0	0				0.00	198,378	991,890
22766000		SAN ALESO & MONTEREY		424	731	8	10	0	0	0				0.00	180,343	901,713
22767000		DARIEN & APTOS		467	693	21.333333	9	0	0	0				0.00	196,965	984,825
22768000		WESTGATE & KENWOOD		584	863	21.333333	12	0	0	0				0.00	153,644	768,221
22769000		UPLAND & APTOS		534	739	21.333333	8	0	0	0				0.00	218,542	1,092,712
22770000		UPLAND & SAN BENITO		561	686	21.333333	7	0	0	0				0.00	237,946	1,189,729
22771000		SAN BENITO & OCEAN		677	658	19.333333	6	0	0	0				0.00	260,810	1,304,052
22772000		SAN BENITO & DARIEN		492	647	21.333333	9	0	0	0				0.00	195,451	977,253
22773000		DARIEN & SANTA ANA		572	607	27.333333	8	0	0	0				0.00	213,580	1,067,900
22776000		URBANO & MONCADA		551	591	13.333333	10	0	0	0				0.00	176,374	881,868
22777000		CERRITOS & MONCADA		600	582	13.333333	10	0	0	0				0.00	176,296	881,482
22778000		CEDRO & MONCADA		661	579	13.333333	10	0	0	0				0.00	176,462	882,310
22779000		LUNADO & LUNADO		630	598	0	10	0	0	1				0.00	333,883	1,669,417
22781000		MERCEDES & CEDRO		689	541	13.333333	9	0	0	0				0.00	192,656	963,282
22782000		MERCEDES & LUNADO		728	549	13.333333	10	0	0	1				0.00	331,724	1,658,621
22786000		PALOMA & MONCADA		747	566	19.333333	8	0	0	0				0.00	212,904	1,064,522

CNN	ID	NAME	PEDVOL_YR	TOTEMP2	HH_PedMode	COMBFREQ2	MaxPctSlpe	Signalized	PkgMeters	UnivProx	Plan_Dist	Sup_Dist	Pcol_04_09	Col_Rate	Estimated Pedestrian Volume	Estimated Volume
22787000		OCEAN & PALOMA		683	652	19.333333	8	0	0	0				0.00	215,908	1,079,541
22788000		PALOMA & MERCEDES		835	516	19.333333	6	0	0	0				0.00	255,170	1,275,852
22789000		OCEAN & SANTA ANA		717	623	19.333333	6	0	1	0				0.00	923,740	4,618,701
22790000		OCEAN & SAN LEANDRO		799	560	19.333333	5	1	1	0		7	1	0.62	3,206,773	16,033,865
22791000		SAN LEANDRO & DARIEN		702	583	27.333333	8	0	0	0				0.00	213,327	1,066,635
22792000		DARIEN & SAN FERNANDO		837	566	40.666667	7	0	0	0				0.00	234,400	1,172,001
22795000		OCEAN & SAN FERNANDO		890	540	32.666667	6	1	1	0				0.00	2,914,961	14,574,805
22796000		DARIEN & SAN RAFAEL		960	541	32.666667	6	0	0	0				0.00	257,107	1,285,537
22797000		DARIEN & JUNIPERO SER		1028	514	32.666667	6	0	0	0				0.00	256,277	1,281,385
22798000		MANGELS & HAZELWOOD		334	1079	20	12	0	0	0				0.00	158,802	794,011
22799000		BRENTWOOD & HAZELWOOD		295	901	12	13	0	0	0				0.00	139,839	699,197
22800000		VALDEZ & BRENTWOOD		297	860	20	12	0	0	0				0.00	152,493	762,467
22801000		COLON & BRENTWOOD		305	823	20	9	0	0	0				0.00	200,862	1,004,311
22803000		GLOBE & LOS PALMOS		301	838	12	18	0	0	0				0.00	86,422	432,108
22804000		YERBA BUENA & SAINT ELMO		297	821	20	10	0	0	0				0.00	182,740	913,699
22805000		BRENTWOOD & YERBA BUENA		313	794	20	11	0	0	0				0.00	165,598	827,991
22807000		GLOBE & CRESTA VISTA		298	806	12	26	0	0	0				0.00	40,503	202,514
22808000		REX & JUANITA		473	679	22	15	0	0	0				0.00	111,792	558,959
22809000		JUANITA & MARNE		481	688	22	14	0	0	0				0.00	123,034	615,170
22810000		HAZELWOOD & YERBA BUENA		326	767	12	12	0	0	0				0.00	150,054	750,269
22811000		MIRALOMA & YERBA BUENA		377	729	12	10	0	0	0				0.00	180,072	900,358
22813000		RAVENWOOD & ROSEWOOD		428	670	12	15	0	0	0				0.00	111,488	557,439
22815000		BENGAL & MIRALOMA		580	713	22	34	0	0	0				0.00	18,904	94,522
22816000		RAVENWOOD & MAYWOOD		484	647	20	29	0	0	0				0.00	29,818	149,090
22817000		SAN JACINTO & SAN FELIPE		411	727	8	13	0	0	0				0.00	135,886	679,432
22818000		MAYWOOD & YERBA BUENA		427	686	12	12	0	0	0				0.00	148,233	741,166
22819000		SAN JACINTO & SANTA PAULA		596	635	20	11	0	0	0				0.00	162,011	810,054
22821000		YERBA BUENA & TERRACE		619	658	30	19	0	0	0				0.00	76,737	383,685
22823000		LANSDALE & CASITAS		473	715	22	13	0	0	0				0.00	135,796	678,980
22825000		JUANITA & LANSDALE		489	703	22	14	0	0	0				0.00	123,393	616,963
22826000		JUANITA & MIRALOMA		541	731	22	12	0	0	0				0.00	149,860	749,300
22827000		MARNE & PORTOLA		531	714	22	10	0	0	0				0.00	180,257	901,284
22828000		PORTOLA & MIRALOMA		561	727	22	10	1	0	0				0.00	576,782	2,883,909
22830000		GRANVILLE & SAN PABLO		657	761	22	24	0	0	0				0.00	48,908	244,542
22831000		SAN PABLO & SANTA MONICA		746	726	71.809524	10	0	0	0				0.00	181,595	907,975
22832000		YERBA BUENA & SAN PABLO		481	670	12	12	0	0	0				0.00	147,999	739,993
22833000		SANTA MONICA & SANTA PAULA		748	679	71.809524	10	0	0	0				0.00	180,065	900,327
22835000		DORCHESTER & PORTOLA		1050	760	71.809524	19	0	0	0				0.00	78,990	394,949
22836000		PORTOLA & SANTA PAULA		883	749	71.809524	7	0	0	0				0.00	242,565	1,212,826
22837000		PORTOLA & WAITHMAN		512	731	22	9	0	0	0				0.00	198,541	992,707
22839000		WAITHMAN & ULLOA		543	771	22	9	0	0	0				0.00	200,135	1,000,673
22840000		PORTOLA & LAGUNA HONDA		583	783	46	7	1	0	0				0.00	772,888	3,864,442
22841000		LAGUNA HONDA & IDORA		598	775	46	14	0	0	0				0.00	125,343	626,713
22842000		IDORA & ROCK		567	804	91.809524	28	0	0	0				0.00	33,769	168,846
22843000		ROCKWOOD & ROCKAWAY		579	806	46	10	0	0	0				0.00	183,497	917,487
22844000		LAGUNA HONDA & HERNANDEZ		598	736	91.809524	9	0	0	0				0.00	199,137	995,684
22845000		REX & PORTOLA		512	720	22	15	0	0	0				0.00	112,731	563,656
22846000		MARNE & MIRALOMA		551	724	22	13	0	0	0				0.00	136,275	681,377
22847000		ULLOA & KENSINGTON		624	777	22	15	0	0	0				0.00	114,211	571,053
22851000		PACHECO & EDGEHILL		640	829	22	40	0	0	0				0.00	10,999	54,997
22852000		IDORA & GARCIA		549	795	91.809524	15	0	0	0				0.00	114,375	571,874
22854000		GARCIA & VASQUEZ		475	738	81.809524	12	0	0	0				0.00	149,810	749,048
22855000		BALCETA & WOODSIDE		631	595	91.809524	7	0	0	0				0.00	234,457	1,172,286
22856000		LAGUNA HONDA & BALCETA		566	687	91.809524	8	0	0	0			1	9.23	216,664	1,083,318
22857000		LAGUNA HONDA & VASQUEZ		531	684	91.809524	8	0	0	0				0.00	216,362	1,081,809
22859000		VASQUEZ & LAGUNA HONDA		525	667	81.809524	6	0	0	0				0.00	260,273	1,301,363
22860000		BALCETA & VASQUEZ		491	705	81.809524	7	0	0	0				0.00	238,360	1,191,799
22861000		LAGUNA HONDA & MERCED		525	643	81.809524	5	0	0	0				0.00	284,686	1,423,428
22862000		WOODSIDE & VASQUEZ		588	606	81.809524	7	0	0	0				0.00	234,679	1,173,396
22863000		LAGUNA HONDA & WOODSIDE		529	635	81.809524	7	0	0	0				0.00	235,576	1,177,881
22864000		MERCED & HERNANDEZ		468	740	81.809524	7	0	0	0				0.00	239,741	1,198,703
22865000		DEWEY & LAGUNA HONDA		532	601	81.809524	6	1	0	0			1	2.44	820,532	4,102,662
22867000		PLAZA & LAGUNA HONDA		548	533	81.809524	12	0	0	0				0.00	144,609	723,045
22868000		ULLOA & GRANVILLE		683	759	22	12	0	0	0				0.00	151,142	755,711
22871000		ALLSTON & ULLOA		744	759	71.809524	8	0	0	0				0.00	220,457	1,102,285
22872000		EDGEHILL & GARCIA		609	800	34	19	0	0	0				0.00	78,716	393,579
22873000		DORCHESTER & ULLOA		844	764	71.809524	19	0	0	0				0.00	78,652	393,262
22875000		ULLOA & CLAREMONT		1249	810	59.809524	10	0	1	0			1	3.01	664,613	3,323,067
22876000		PUBLIC & ALLSTON		801	778	71.809524	13	0	0	0				0.00	138,452	692,262
22877000		PUBLIC & GRANVILLE		740	783	71.809524	20	0	0	0				0.00	71,661	358,306
22878000		CLAREMONT & GRANVILLE		841	823	59.809524	8	0	0	0				0.00	223,552	1,117,760
22879000		PUBLIC & VASQUEZ		693	785	10	22	0	0	0				0.00	59,333	296,666
22880000		MERCED & GARCIA		539	776	38	9	0	0	0				0.00	200,296	1,001,482
22881000		MERCED & KENSINGTON		723	800	59.809524	15	0	0	0				0.00	114,963	574,817
22882000		TARAVAL & KENSINGTON		733	814	59.809524	6	0	0	0			1	7.44	268,645	1,343,225
22883000		VASQUEZ & GARCIA		614	783	22	22	0	0	0				0.00	59,198	295,990
22885000		MERCED & PACHECO		494	763	81.809524	8	0	0	0				0.00	219,281	1,096,403
22886000		PACHECO & DEWEY		478	747	81.809524	5	0	0	0				0.00	289,764	1,448,820
22888000		MAGELLAN & PLAZA		531	551	81.809524	22	0	0	0		7	1	35.30	56,649	283,246
22889000		MAGELLAN & SOLA		515	595	81.809524	14	0	0	0				0.00	121,080	605,402
22890000		MARCELA & SOLA		494	611	81.809524	21	0	0	0				0.00	62,856	314,278
22891000		MAGELLAN & MARCELA		486	602	81.809524	22	0	0	0				0.00	57,112	285,561
22893000		DORANTES & PACHECO		474	758	81.809524	13	0	0	0				0.00	136,860	684,302
22894000		PACHECO & MAGELLAN		444	721	81.809524	12	0	0	0				0.00	149,237	746,184
22895000	1030	PACHECO & CASTENADA	83,931	438	708	95.14286	13	0	0	0		7	1	14.76	135,509	677,544
22896000		MARCELA & PACHECO		443	693	81.809524	8	0	0	0				0.00	216,252	1,081,258
22897000		FOREST HILL & MAGELLAN		460	655	95.142857	21	0	0	0				0.00	63,306	316,529
22898000		PACHECO & ALTON		399	875	13.333333	11	0	0	0				0.00	168,396	841,978
22899000		LOPEZ & FOREST HILL		438	716	95.142857	20	0	0	0				0.00	70,280	351,399
22900000		SOTELO & LOPEZ		422	758	95.142857	11	0	0	0				0.00	164,959	824,795
22901000		SAN ANDREAS & MONTEREY		446	722	8	10	0	0	0				0.00	180,145	900,727
22902000		SAN ANSELMO & SAN ANDREAS		597	651	20	8	0	0	0				0.00	215,419	1,077,093
22903000		MONTEREY & SANTA CLARA		529	686	8	10	0	0	0				0.00	179,337	896,684
22904000		SAN BUENAVEN & SAN ANSELMO		543	686	8	8	0	0	0				0.00	216,503	1,082,516
22907000		SAN ANSELMO & SAINT FRANCI		618	638	20	8	0	0	0				0.00	215,022	1,075,110

CNN	ID	NAME	PEDVOL_YR	TOTEMP2	HH_PedMode	COMBFREQ2	MaxPctSlpe	Signalized	PkgMeters	UnivProx	Plan_Dist	Sup_Dist	Pcol_04_09	Col_Rate	Estimated Pedestrian Volume	Estimated Volume
22908000		SAINT FRANCI & SAN BUENAVEN		680	627	8	8	0	0	0				0.00	214,918	1,074,589
22909000		SAN BUENAVEN & SAN ANSELMO		794	604	62.666667	9	0	0	0				0.00	195,364	976,818
22910000		SANTA CLARA & SAINT FRANCI		741	605	8	8	0	0	0				0.00	214,381	1,071,906
22911000		MONTEREY & SAN BENITO		556	631	8	9	0	0	0				0.00	195,189	975,943
22913000		SAN BENITO & SAINT FRANCI		825	605	40.666667	8	0	0	0				0.00	214,819	1,074,097
22914000		SANTA CLARA & SAN ANSELMO		1035	645	50.666667	8	0	0	0				0.00	217,487	1,087,436
22915000		SAN ANSELMO & SAN BENITO		1349	690	50.666667	8	0	0	0				0.00	220,945	1,104,727
22916000		SANTA MONICA & YERBA BUENA		1389	726	79.809524	9	0	0	0				0.00	202,634	1,013,172
22917000		SANTA CLARA & TERRACE		1128	660	79.809524	6	0	0	0				0.00	263,780	1,318,900
22918000		SAN LORENZO & SANTA MONICA		1066	688	71.809524	11	0	0	0				0.00	165,451	827,256
22919000		SANTA MONICA & SAN LORENZO		1130	729	71.809524	6	0	0	0				0.00	267,108	1,335,540
22920000		SAN LORENZO & PORTOLA		1116	759	71.809524	7	0	0	0				0.00	244,384	1,221,922
22921000		PORTAL & PORTOLA		1322	754	71.809524	11	1	1	0				0.00	1,913,795	9,568,974
22923000		TERRACE & PORTOLA		1579	759	67.809524	6	0	1	0				0.00	966,802	4,834,009
22924000		VICENTE & PORTOLA		1493	778	59.809524	10	1	1	0		7	2	1.89	2,120,363	10,601,815
22926000		WEST PORTAL & 14TH		1581	822	67.809524	8	0	1	0			1	2.47	810,333	4,051,664
22927000		VICENTE & WEST PORTAL		1598	846	59.809524	10	1	1	0		7	3	2.79	2,152,106	10,760,529
22928000		ULLOA & WEST PORTAL		1351	835	59.809524	4	0	1	0			1	1.70	1,176,394	5,881,969
22929000		MONTEREY & SANTA ANA		645	592	21.333333	9	0	0	0				0.00	194,235	971,176
22930000		SAN LEANDRO & MONTEREY		755	570	27.333333	7	0	0	0				0.00	234,103	1,170,515
22931000		SAINT FRANCI & SANTA ANA		888	609	40.666667	7	0	0	0				0.00	236,525	1,182,623
22932000		SAINT FRANCI & SAN LEANDRO		956	608	40.666667	7	0	0	0				0.00	236,873	1,184,364
22933000		SAN LEANDRO & PORTOLA		1313	719	50.666667	5	0	1	0				0.00	1,047,634	5,238,170
22935000		SAINT FRANCI & SAN FERNANDO		1022	615	40.666667	7	0	0	0				0.00	237,554	1,187,769
22936000		SAN FERNANDO & MONTEREY		866	555	40.666667	7	0	0	0				0.00	234,099	1,170,494
22937000		MONTEREY & SAN RAFAEL		978	546	32.666667	6	0	0	0				0.00	257,453	1,287,264
22938000		JUNIPERO SER & MONTEREY		1000	538	32.666667	6	0	0	0				0.00	257,218	1,286,088
22939000		SAN FERNANDO & PORTOLA		1220	705	40.666667	5	0	1	0				0.00	1,042,624	5,213,119
22940000		15TH & WEST PORTAL		1272	760	40.666667	8	0	1	0				0.00	795,296	3,976,480
22941000		SAN RAFAEL & SAINT FRANCI		1079	613	40.666667	7	0	0	0				0.00	237,797	1,188,985
22943000		SANTA ANA & SAN ANSELMO		1479	739	50.666667	8	1	1	0				0.00	2,540,061	12,700,306
22944000		14TH & WAWONA		1564	892	59.809524	8	0	1	0				0.00	820,326	4,101,630
22945000		VICENTE & WAWONA		1597	921	59.809524	6	0	1	0			1	2.01	996,006	4,980,028
22946000		MADRONE & VICENTE		1595	940	59.809524	8	0	1	0				0.00	828,108	4,140,539
22947000		FOREST SIDE & VICENTE		1582	985	59.809524	10	0	0	0				0.00	194,216	971,081
22948000		ULLOA & MADRONE		1491	902	59.809524	12	0	0	0				0.00	158,181	790,903
22949000		VICENTE & 14TH		1558	991	59.809524	13	0	0	0				0.00	146,566	732,829
22950000		FOREST SIDE & ULLOA		1528	993	59.809524	10	0	0	0				0.00	194,243	971,213
22952000		15TH & WAWONA		1352	839	40.666667	10	0	0	0				0.00	188,097	940,485
22953000		VICENTE & 15TH		1489	1022	59.809524	11	0	0	0				0.00	177,578	887,890
22954000		ULLOA & 14TH		1540	1121	59.809524	13	0	0	0				0.00	149,990	749,949
22955000		ULLOA & 15TH		1496	1201	22.142857	11	0	0	0				0.00	183,457	917,283
22956000		PUBLIC & DORCHESTER		881	778	71.809524	10	0	0	0				0.00	183,915	919,573
22957000		DORCHESTER & CLAREMONT		1016	813	59.809524	10	0	0	0				0.00	185,691	928,457
22958000		CLAREMONT & ALLSTON		912	813	59.809524	10	0	0	0			1	10.80	185,223	926,114
22960000		MONTALVO & MAGELLAN		654	805	0	13	0	0	0				0.00	138,635	693,173
22961000		MONTALVO & DORANTES		585	798	0	13	0	0	0				0.00	138,227	691,136
22962000		CORTES & MAGELLAN		767	819	59.809524	10	0	0	0				0.00	184,772	923,859
22963000		LENOX & ULLOA		1382	844	59.809524	11	0	1	0				0.00	610,691	3,053,456
22964000		ULLOA & WAWONA		1443	861	59.809524	12	0	1	0				0.00	558,442	2,792,210
22965000		LENOX & TARAVAL		818	833	59.809524	11	0	0	0				0.00	168,830	844,152
22967000		TARAVAL & WAWONA		908	826	59.809524	12	0	0	0				0.00	153,825	769,125
22968000		MAGELLAN & 12TH		976	974	22.142857	6	0	0	0				0.00	278,176	1,390,882
22969000		DORANTES & CORTES		624	828	5	10	0	0	0				0.00	184,431	922,155
22970000		TARAVAL & MADRONE		1048	865	59.809524	12	0	0	0				0.00	155,443	777,213
22971000		CORTES & TARAVAL		936	833	59.809524	8	0	0	0				0.00	224,475	1,122,373
22972000		CASTENADA & SAN MARCOS		455	798	13.333333	29	0	0	0				0.00	30,623	153,113
22973000		SAN MARCOS & DORANTES		490	783	0	17	0	0	0				0.00	94,432	472,158
22974000		SAN MARCOS & SANTA RITA		429	826	13.333333	29	0	0	0				0.00	30,759	153,794
22975000		LOPEZ & SAN MARCOS		429	784	31.333333	24	0	0	0				0.00	48,841	244,206
22976000		MONTALVO & CASTENADA		531	818	13.333333	11	0	0	0				0.00	167,203	836,013
22977000		SANTA RITA & SOTELO		408	804	13.333333	13	0	0	0				0.00	137,783	688,917
22978000		SANTA RITA & MESA		401	846	13.333333	17	0	0	0				0.00	95,308	476,541
22980000		09TH & MESA		402	887	13.333333	13	0	0	0				0.00	139,849	699,243
22981000		09TH & MENDOSA		396	860	13.333333	15	0	0	0				0.00	115,299	576,494
22982000		QUINTARA & 10TH		395	939	13.333333	20	0	0	0				0.00	73,098	365,490
22983000		10TH & MENDOSA		408	908	13.333333	31	0	0	0				0.00	25,855	129,275
22984000		GATEVIEW & MENDOSA		415	913	13.333333	7	0	0	0				0.00	247,048	1,235,239
22986000		FUNSTON & ULLOA		1540	1048	59.809524	9	0	0	0				0.00	215,585	1,077,924
22987000		TARAVAL & FUNSTON		1244	1081	59.809524	10	0	0	0				0.00	196,004	980,020
22988000		12TH & TARAVAL		1197	956	59.809524	6	0	0	0				0.00	278,765	1,393,823
22990000		TARAVAL & 14TH		1227	1176	22.142857	8	0	1	0			1	2.33	856,554	4,282,768
22992000		TARAVAL & 15TH		1189	1250	22.142857	9	0	1	0		7	3	7.60	789,490	3,947,451
22994000		15TH & SANTIAGO		912	1241	22.142857	12	0	0	0				0.00	165,841	829,203
22999000		RIVERA & 14TH		619	1088	24.333333	20	0	0	0				0.00	75,506	377,531
23000000		RIVERA & 15TH		656	1152	24.333333	15	0	0	0				0.00	122,327	611,635
23002000		QUINTARA & FUNSTON		450	1043	24.333333	14	0	0	0				0.00	131,100	655,502
23003000		RIVERA & 15TH		670	1181	24.333333	10	0	0	0				0.00	196,819	984,097
23006000		19TH & BANBURY		613	1259	49.333333	5	0	0	1				0.00	601,857	3,009,284
23008000		JUNIPERO SER & SHIELDS		376	1544	31.666667	9	0	0	0				0.00	229,257	1,146,287
23011000		GARFIELD & JUNIPERO SER		418	1193	31.666667	7	0	0	1				0.00	490,456	2,452,279
23012000		DENSLOWE & BANBURY		590	1186	49.333333	6	0	0	1				0.00	540,367	2,701,833
23015000		BANBURY & STRATFORD		527	1140	31.666667	6	0	0	1				0.00	535,066	2,675,332
23016000		JUNIPERO SER & HOLLOWAY		429	828	10	5	1	0	1				0.00	1,767,882	8,839,409
23017000		CASTELO & UNNAMED 088		451	1527	49.333333	6	0	0	1				0.00	572,831	2,864,156
23018000		CASTELO & GONZALEZ		475	1607	34.333333	4	0	0	1				0.00	701,804	3,509,020
23019000		GONZALEZ & DIAZ		552	1597	49.333333	4	0	0	1				0.00	701,847	3,509,235
23020000		GONZALEZ & CARDENAS		606	1494	49.333333	6	0	0	1				0.00	571,569	2,857,843
23021000		CRESPI & 19TH		679	1047	49.333333	5	1	1	1		7	1	0.30	6,589,623	32,948,115
23022000		LUNADO & HOLLOWAY		396	844	10	8	0	0	1				0.00	418,900	2,094,499
23023000		JUNIPERO SER & HOLLOWAY		408	834	10	9	0	0	1				0.00	380,739	1,903,693
23024000		WYTON & STRATFORD		542	697	10	6	0	0	1				0.00	494,018	2,470,091
23026000		LYNDHURST & JUNIPERO SER		629	641	10	8	0	0	1				0.00	406,080	2,030,400
23027000		WYTON & 19TH		747	696	57.333333	5	0	0	1				0.00	545,320	2,726,600
23028000		DENSLOWE & WYTON		654	695	57.333333	5	0	0	1				0.00	543,991	2,719,953

CNN	ID	NAME	PEDVOL_YR	TOTEMP2	HH_PedMode	COMBFREQ2	MaxPctSlpe	Signalized	PkgMeters	UnivProx	Plan_Dist	Sup_Dist	Pcol_04_09	Col_Rate	Estimated Pedestrian Volume	Estimated Volume
23029000		HOLLOWAY & STRATFORD		544	871	10	6	0	0	1				0.00	509,849	2,549,246
23030000		STRATFORD & LYNDHURST		694	632	10	5	0	0	1				0.00	538,346	2,691,729
23031000		DENSLOWE & HOLLOWAY		641	918	49.333333	6	0	0	1				0.00	515,418	2,577,092
23032000		19TH & HOLLOWAY		705	952	49.333333	6	1	1	1		7	3	1.02	5,899,885	29,499,427
23033000		19TH & DENSLOWE		916	574	57.333333	3	0	0	1				0.00	646,386	3,231,932
23034000		DENSLOWE & LYNDHURST		728	635	57.333333	3	0	0	1				0.00	650,584	3,252,919
23036000		GONZALEZ & JOSEPHA		293	1554	6	4	0	0	0				0.00	366,735	1,833,673
23037000		JUAN BAUTIST & DIAZ		533	1804	49.333333	4	0	0	1				0.00	728,306	3,641,528
23038000		FONT & JUAN BAUTIST		495	1830	21	4	0	0	1				0.00	731,066	3,655,328
23041000		CARDENAS & CRESPI		660	1427	49.333333	5	0	0	1				0.00	621,148	3,105,741
23042000		CARDENAS & SERRANO		709	1395	49.333333	6	0	0	1				0.00	562,825	2,814,124
23043000		JUAN BAUTIST & CRESPI		552	1780	49.333333	4	0	0	1				0.00	725,483	3,627,417
23044000		CRESPI & JUAN BAUTIST		565	1772	49.333333	4	0	0	1				0.00	724,663	3,623,313
23045000		GRIJALVA & JUAN BAUTIST		450	1884	21	6	0	0	1				0.00	611,053	3,055,265
23046000		JUAN BAUTIST & JOSEPHA		458	1848	21	6	0	0	1				0.00	607,202	3,036,012
23047000		BUCARELI & JUAN BAUTIST		467	1980	21	4	0	0	1				0.00	750,675	3,753,375
23049000		BUCARELI & GONZALEZ		316	1826	6	4	0	0	1				0.00	727,366	3,636,829
23050000		JUAN BAUTIST & FUENTE		563	1822	49.333333	4	0	0	1				0.00	731,215	3,656,075
23051000		JUAN BAUTIST & FONT		533	1934	21	4	0	0	1				0.00	745,646	3,728,229
23052000		FUENTE & SERRANO		692	1569	49.333333	5	0	0	1				0.00	637,816	3,189,078
23053000		SERRANO & ARELLANO		671	1772	49.333333	5	0	0	1				0.00	661,349	3,306,746
23055000		CARDENAS & HOLLOWAY		762	1220	49.333333	5	0	1	1				0.00	2,135,767	10,678,837
23056000		HOLLOWAY & VARELA		740	1082	49.333333	6	0	1	1		7	2	2.11	1,895,179	9,475,896
23058000		ARELLANO & HOLLOWAY		750	1508	49.333333	4	0	1	1		7	2	1.62	2,471,098	12,355,488
23060000		WINSTON & JUNIPERO SER		882	529	0	6	0	0	1				0.00	483,198	2,415,990
23061000		JUNIPERO SER & STONECREST		715	600	0	8	0	0	1				0.00	403,921	2,019,605
23062000		BROADMOOR & STONECREST		796	585	0	6	0	0	1				0.00	487,102	2,435,508
23063000		WINSTON & BROADMOOR		1011	494	0	6	0	0	1				0.00	481,654	2,408,270
23064000		STONECREST & JUNIPERO SER		1095	441	32.666667	4	0	0	0				0.00	305,721	1,528,607
23066000		BROADMOOR & STONECREST		1215	419	32.666667	5	0	0	1				0.00	524,585	2,622,927
23067000		STONECREST & WINSTON		1140	460	57.333333	6	0	0	1				0.00	480,202	2,401,010
23068000		19TH & BUCKINGHAM		1070	520	57.333333	3	0	0	1		7	2	6.23	642,499	3,212,496
23069000		19TH & WINSTON		1253	436	57.333333	5	1	0	1				0.00	1,680,100	8,400,500
23070000		OCEAN & JUNIPERO SER		1103	483	32.666667	5	1	1	0		7	2	1.26	3,185,838	15,929,190
23073000		ROSSMOOR & JUNIPERO SER		1161	435	32.666667	9	0	0	0				0.00	191,176	955,878
23074000		ELMHURST & ROSSMOOR		1216	410	32.666667	5	0	0	0				0.00	277,551	1,387,753
23075000		19TH & ROSSMOOR		1379	371	57.333333	5	1	0	0				0.00	882,629	4,413,147
23076000		WOODACRE & OCEAN		1152	460	32.666667	5	0	1	0			1	2.01	995,752	4,978,760
23077000		EUCALYPTUS & 19TH		1317	392	39.333333	5	1	0	0		7	2	4.52	884,657	4,423,284
23078000		OCEAN & LAGUNITAS		1123	441	39.333333	5	0	1	0				0.00	991,635	4,958,173
23079000		19TH & OCEAN		1078	431	39.333333	4	1	1	0		7	1	0.58	3,464,942	17,324,709
23080000		BEACHMONT & LAGUNITAS		1071	459	32.666667	3	0	1	0				0.00	1,199,127	5,995,635
23082000		20TH & EUCALYPTUS		1331	391	39.333333	8	0	0	0		7	3	28.68	209,214	1,046,071
23083000		20TH & OCEAN		1046	450	39.333333	4	0	0	0				0.00	305,855	1,529,277
23084000		21ST & EUCALYPTUS		1320	394	57.333333	4	0	0	0				0.00	304,794	1,523,968
23085000		OCEAN & 21ST		1025	455	39.333333	4	0	0	0				0.00	305,976	1,529,881
23086000		EUCALYPTUS & 22ND		1315	394	57.333333	4	0	0	0				0.00	304,757	1,523,783
23087000		OCEAN & 22ND		995	468	39.333333	4	0	0	0				0.00	306,473	1,532,367
23089000		23RD & EUCALYPTUS		1337	433	44	4	0	0	0				0.00	307,080	1,535,398
23090000		MELBA & EUCALYPTUS		1317	408	57.333333	4	0	0	0				0.00	305,545	1,527,723
23091000		23RD & OCEAN		955	527	26	4	0	0	0				0.00	309,463	1,547,315
23092000		GARCES & RIVAS		176	1503	14	4	0	0	1				0.00	683,731	3,418,655
23093000		GONZALEZ & RIVAS		278	1956	14	4	0	0	1				0.00	743,996	3,719,982
23094000		ARBALLO & GONZALEZ		155	1739	14	4	0	0	1				0.00	713,206	3,566,030
23095000		SERRANO & FONT		594	2022	11	4	0	0	1				0.00	758,741	3,793,707
23096000		TAPIA & PINTO		571	1835	14	4	0	0	1				0.00	733,080	3,665,401
23097000		TAPIA & SERRANO		445	2044	14	4	0	0	1				0.00	759,016	3,795,078
23098000		ARBALLO & SERRANO		264	1774	14	4	0	0	1				0.00	719,642	3,598,210
23099000		HIGUERA & ARBALLO		195	1802	14	4	0	0	1				0.00	722,087	3,610,434
23100000		HIGUERA & ARBALLO		214	1799	14	4	0	0	1				0.00	722,028	3,610,140
23101000		ARBALLO & ACEVEDO		319	1649	14	4	0	0	1				0.00	704,484	3,522,419
23102000		HOLLOWAY & TAPIA		688	1759	6	5	0	1	1				0.00	2,350,403	11,752,015
23104000		PINTO & ARBALLO		371	1488	14	3	0	0	1				0.00	752,641	3,763,204
23107000		ARBALLO & VIDAL		420	1280	14	3	0	0	1				0.00	725,696	3,628,478
23108000		HIGUERA & VIDAL		109	1313	14	5	0	0	1				0.00	600,370	3,001,851
23109000		HIGUERA & VIDAL		109	1297	14	4	0	0	1				0.00	657,635	3,288,176
23110000		HIGUERA & LAKE MERCED		103	1206	14	5	1	0	1				0.00	1,878,133	9,390,666
23111000		ACEVEDO & VIDAL		161	1111	14	2	0	0	1				0.00	768,352	3,841,760
23112000		HIGUERA & LAKE MERCED		103	1189	14	5	0	0	1				0.00	586,960	2,934,800
23116000		STATE & LAKE MERCED		1011	217	24	5	0	0	1				0.00	503,251	2,516,255
23118000		EUCALYPTUS & 24TH		1388	475	24	4	0	0	0				0.00	309,807	1,549,033
23119000		24TH & OCEAN		1014	577	0	4	0	0	0				0.00	312,724	1,563,621
23120000		25TH & EUCALYPTUS		1445	516	24	4	0	0	0				0.00	312,547	1,562,734
23121000		25TH & OCEAN		1086	618	0	4	0	0	0				0.00	315,605	1,578,027
23122000		EUCALYPTUS & 26TH		1469	558	0	4	0	0	0				0.00	315,116	1,575,578
23123000		OCEAN & 26TH		1112	650	0	3	0	0	0				0.00	348,946	1,744,728
23124000		EUCALYPTUS & INVERNESS		1414	610	10	5	0	0	0				0.00	289,170	1,445,850
23125000		EUCALYPTUS & FOREST VIEW		1317	639	10	5	0	0	0				0.00	290,008	1,450,038
23126000		MIDDLEFIELD & LAKE MERCED		779	394	18	5	1	0	1		7	2	2.43	1,648,281	8,241,407
23128000		FOREST VIEW & OCEAN		1105	764	10	3	0	0	0				0.00	356,160	1,780,800
23129000		MEADOWBROOK & OCEAN		1054	784	10	4	0	0	0				0.00	324,979	1,624,896
23130000		MEADOWBROOK & SLOAT		677	737	8	3	0	0	0				0.00	350,757	1,753,784
23131000		SYLVAN & EUCALYPTUS		1052	641	10	3	0	0	0				0.00	347,870	1,739,351
23132000		OCEAN & SYLVAN		975	764	10	4	0	0	0				0.00	323,184	1,615,919
23133000		MIDDLEFIELD & OCEAN		897	739	10	3	0	0	0				0.00	352,765	1,763,823
23134000		MIDDLEFIELD & EUCALYPTUS		930	617	10	5	0	0	0				0.00	286,151	1,430,757
23135000		MIDDLEFIELD & GELLERT		803	432	18	5	0	0	1				0.00	520,583	2,602,916
23136000		EVERGLADE & GELLERT		663	493	10	4	0	0	0				0.00	305,390	1,526,948
23137000		MIDDLEFIELD & SLOAT		653	735	8	3	0	0	0			1	5.71	350,425	1,752,127
23138000		RIVERTON & EUCALYPTUS		831	590	10	3	0	0	0				0.00	342,828	1,714,139
23139000		OCEAN & RIVERTON		831	720	10	3	0	0	0				0.00	350,990	1,754,951
23141000		WEST PORTAL & JUNIPERO SER		1073	591	40.666667	6	1	0	0			1	2.41	829,887	4,149,435
23142000		LAGUNITAS & CRANLEIGH		945	513	40.666667	4	0	0	0				0.00	308,605	1,543,024
23143000		ARDENWOOD & SLOAT		1005	571	40.666667	8	0	0	0				0.00	214,437	1,072,186
23145000		SLOAT & LAGUNITAS		947	543	40.666667	5	0	0	0				0.00	282,461	1,412,304

CNN	ID	NAME	PEDVOL_YR	TOTEMP2	HH_PedMode	COMBFREQ2	MaxPctSlpe	Signalized	PkgMeters	UnivProx	Plan_Dist	Sup_Dist	Pcol_04_09	Col_Rate	Estimated Pedestrian Volume	Estimated Volume
23146000		BEACHMONT & SLOAT		866	501	28	4	0	0	0				0.00	307,345	1,536,723
23149000		SLOAT & 19TH		788	481	28	4	1	0	0			1	2.05	975,016	4,875,081
23150000		19TH & WAWONA		687	732	28	25	1	0	0				0.00	141,377	706,886
23151000		16TH & WAWONA		1201	796	40.666667	17	0	0	0				0.00	96,304	481,518
23152000		VICENTE & 16TH		1393	996	54.809524	9	0	0	0				0.00	212,804	1,064,019
23153000		17TH & WAWONA		1038	779	40.666667	17	0	0	0				0.00	95,628	478,141
23154000		17TH & VICENTE		1242	1032	28.142857	7	0	0	0				0.00	257,551	1,287,754
23155000		16TH & ULLOA		1362	1198	22.142857	12	0	0	0				0.00	166,364	831,821
23156000		ULLOA & 17TH		1232	1203	22.142857	12	0	0	0				0.00	165,990	829,948
23157000		18TH & WAWONA		857	765	28	25	0	0	0				0.00	44,770	223,849
23158000		VICENTE & 18TH		1016	993	20	7	0	0	0		7	2	15.73	254,339	1,271,693
23159000		VICENTE & 19TH		828	962	20	6	1	0	0		4	3	6.80	882,260	4,411,301
23160000		18TH & ULLOA		1109	1210	37.142857	6	0	0	0				0.00	291,256	1,456,281
23161000		19TH & ULLOA		1005	1230	37.142857	6	1	0	0		4	2	4.30	930,104	4,650,519
23162000		20TH & SLOAT		705	495	28	4	0	0	0				0.00	305,812	1,529,061
23163000		SLOAT & 21ST		614	521	28	4	0	0	0				0.00	306,576	1,532,880
23164000		SLOAT & 22ND		558	540	28	4	0	0	0				0.00	307,214	1,536,069
23165000		MELBA & OCEAN		979	480	26	4	0	0	0				0.00	307,020	1,535,102
23166000		CRESTLAKE & SLOAT		503	581	28	4	0	0	0				0.00	309,089	1,545,444
23167000		WAWONA & 20TH		642	706	28	8	0	0	0				0.00	217,812	1,089,059
23168000		20TH & VICENTE		812	949	20	6	0	0	0				0.00	275,819	1,379,096
23169000		21ST & WAWONA		576	690	28	6	0	0	0				0.00	261,682	1,308,412
23170000		21ST & VICENTE		779	913	20	7	0	0	0				0.00	249,243	1,246,214
23171000		ULLOA & 20TH		1007	1226	37.142857	7	0	0	0		4	3	22.62	265,236	1,326,181
23172000		ULLOA & 21ST		1028	1169	37.142857	7	0	0	0				0.00	262,648	1,313,239
23173000		22ND & WAWONA		529	645	28	7	0	0	0				0.00	236,003	1,180,015
23174000		VICENTE & 22ND		758	911	20	7	0	0	0				0.00	249,025	1,245,127
23175000		23RD & WAWONA		502	638	28	7	0	0	0				0.00	235,550	1,177,748
23176000		VICENTE & 23RD		754	917	20	6	0	0	0				0.00	273,840	1,369,200
23177000		22ND & ULLOA		1037	1198	37.142857	8	0	0	0				0.00	240,395	1,201,973
23178000		TARAVAL & 16TH		1122	1290	22.142857	12	0	1	0			1	3.34	598,843	2,994,215
23179000		TARAVAL & 17TH		1074	1333	22.142857	9	0	1	0			1	2.50	799,204	3,996,019
23180000		16TH & CECELIA		1057	1315	22.142857	12	0	0	0				0.00	168,670	843,351
23181000		16TH & SANTIAGO		978	1360	22.142857	7	0	0	0				0.00	271,556	1,357,782
23182000		TARAVAL & 18TH		1052	1369	37.142857	7	0	1	0		1	2	4.12	970,292	4,851,461
23183000	1	19TH & TARAVAL	1,463,808	1025	1331	37.14286	6	1	1	0		4	5	2.96	3,374,705	16,873,525
23184000		17TH & SANTIAGO		1001	1418	22.142857	9	0	0	0			1	8.79	227,517	1,137,587
23185000		18TH & SANTIAGO		1017	1481	37.142857	9	0	0	0				0.00	230,216	1,151,081
23186000		CECELIA & SANTIAGO		947	1300	22.142857	12	0	0	0				0.00	167,764	838,819
23187000		RIVERA & CECELIA		690	1231	24.333333	8	0	0	0				0.00	239,804	1,199,021
23188000		16TH & RIVERA		718	1304	24.333333	8	0	0	0				0.00	243,159	1,215,796
23189000		15TH & FANNING		471	1125	24.333333	25	0	0	0				0.00	47,338	236,690
23190000		QUINTARA & 16TH		500	1177	24.333333	19	0	0	0				0.00	84,052	420,258
23191000		RIVERA & 17TH		748	1373	24.333333	5	0	0	0				0.00	326,665	1,633,323
23192000		18TH & RIVERA		759	1426	31	8	0	0	0				0.00	248,836	1,244,180
23193000		QUINTARA & 17TH		539	1254	24.333333	5	0	0	0				0.00	318,084	1,590,421
23194000		QUINTARA & 18TH		585	1293	31	9	0	0	0				0.00	220,191	1,100,953
23195000		20TH & TARAVAL		1014	1262	37.142857	8	0	1	0			1	2.31	865,500	4,327,498
23196000		SANTIAGO & 19TH		1000	1362	37.142857	8	1	0	0			1	2.53	789,237	3,946,185
23197000		SANTIAGO & 20TH		986	1214	37.142857	8	0	0	0			1	8.31	240,793	1,203,966
23198000		TARAVAL & 21ST		1038	1252	37.142857	9	0	1	0			1	2.54	786,883	3,934,417
23199000		22ND & TARAVAL		1060	1248	37.142857	9	0	1	0				0.00	786,734	3,933,672
23200000		21ST & SANTIAGO		998	1207	37.142857	9	0	0	0				0.00	218,976	1,094,881
23201000		SANTIAGO & 22ND		1000	1204	37.142857	9	0	0	0				0.00	218,868	1,094,340
23202000		19TH & RIVERA		767	1361	31	8	1	0	0		4	2	5.10	784,639	3,923,195
23203000		RIVERA & 20TH		783	1253	31	7	0	0	0				0.00	265,089	1,325,444
23204000		QUINTARA & 19TH		641	1288	31	9	1	0	0		4	5	14.23	702,713	3,513,567
23205000		PACHECO & 19TH		682	1328	31	7	1	0	0			1	2.34	855,072	4,275,358
23206000		20TH & QUINTARA		704	1247	31	6	0	0	0				0.00	290,342	1,451,709
23207000		20TH & PACHECO		726	1362	31	6	0	0	0				0.00	296,607	1,483,036
23208000		RIVERA & 21ST		796	1200	31	9	0	0	0			1	9.19	217,628	1,088,140
23209000		22ND & RIVERA		775	1147	31	8	0	0	0				0.00	236,674	1,183,371
23210000		22ND & QUINTARA		697	1081	31	3	0	0	0				0.00	373,472	1,867,360
23211000		QUINTARA & 21ST		723	1171	31	3	0	0	0				0.00	379,846	1,899,228
23212000		PACHECO & 21ST		698	1275	31	7	0	0	0				0.00	265,597	1,327,986
23213000		PACHECO & 22ND		661	1165	31	9	0	0	0				0.00	215,545	1,077,727
23214000		24TH & SLOAT		551	601	8	4	0	0	0				0.00	310,572	1,552,859
23215000		25TH & SLOAT		601	622	8	4	0	0	0				0.00	312,134	1,560,668
23217000		SLOAT & GABILAN		591	627	8	4	0	0	0				0.00	312,340	1,561,701
23218000		CRESTLAKE & GABILAN		545	598	8	4	0	0	0				0.00	310,358	1,551,790
23219000		SLOAT & 26TH		615	641	8	4	0	0	0			1	6.38	313,315	1,566,577
23220000		PARAISO & SLOAT		613	648	8	4	0	0	0				0.00	313,697	1,568,487
23221000		INVERNESS & OCEAN		1120	702	0	3	0	0	0				0.00	352,314	1,761,570
23222000		SLOAT & INVERNESS		650	678	8	4	0	0	0				0.00	315,689	1,578,445
23223000		SLOAT & FOREST VIEW		661	716	8	4	0	0	0			1	6.29	317,953	1,589,764
23224000		SLOAT & GOLETA		637	689	8	4	0	0	0				0.00	316,218	1,581,092
23225000		PARAISO & CRESTLAKE		558	600	8	8	0	0	0				0.00	213,237	1,066,185
23226000		CRESTLAKE & GOLETA		573	611	8	8	0	0	0				0.00	213,740	1,068,699
23227000		24TH & WAWONA		484	667	8	15	0	0	0				0.00	111,579	557,895
23228000		24TH & VICENTE		725	979	0	8	0	0	0				0.00	229,307	1,146,534
23229000		28TH & WAWONA		500	694	14	24	0	0	0				0.00	48,135	240,675
23230000		25TH & ROSEMARY		535	727	8	34	0	0	0				0.00	18,932	94,658
23232000		ULLOA & 23RD		1037	1201	37.142857	8	0	0	0				0.00	240,525	1,202,626
23233000		ULLOA & 24TH		1027	1228	17.142857	8	0	0	0			1	8.28	241,645	1,208,224
23234000		CRESTLAKE & VALE		593	632	8	5	0	0	0				0.00	284,589	1,422,946
23236000		VICENTE & 25TH		727	950	3	6	0	0	0				0.00	275,300	1,376,499
23237000		26TH & VICENTE		728	916	6	6	0	0	0				0.00	273,617	1,368,087
23239000		ULLOA & 25TH		998	1226	17.142857	7	0	0	0				0.00	265,178	1,325,891
23240000		26TH & ULLOA		985	1264	23.142857	7	0	0	0				0.00	266,924	1,334,620
23241000		VALE & SLOAT		654	718	8	4	0	0	0				0.00	318,014	1,590,069
23242000		PALOS & CRESTLAKE		608	669	8	5	0	0	0				0.00	286,606	1,433,030
23243000		PALOS & SLOAT		652	731	8	3	0	0	0				0.00	350,163	1,750,816
23244000		SYLVAN & SLOAT		665	738	8	3	0	0	0				0.00	350,718	1,753,590
23245000		SLOAT & EL MIRASOL		653	735	8	3	0	0	0				0.00	350,425	1,752,127
23246000		SLOAT & RIVERTON		635	723	8	5	0	0	0				0.00	289,611	1,448,054

CNN	ID	NAME	PEDVOL_YR	TOTEMP2	HH_PedMode	COMBFREQ2	MaxPctSlpe	Signalized	PkgMeters	UnivProx	Plan_Dist	Sup_Dist	Pcol_04_09	Col_Rate	Estimated Pedestrian Volume	Estimated Volume
23247000		EL MIRASOL & CRESTLAKE		615	683	8	3	0	0	0				0.00	346,822	1,734,111
23248000		CRESTLAKE & CONSTANSO		606	685	8	4	0	0	0				0.00	315,752	1,578,758
23250000		28TH & VICENTE		688	914	6	6	0	0	0				0.00	273,253	1,366,264
23251000		27TH & VICENTE		713	913	6	5	0	0	0				0.00	300,313	1,501,563
23252000		ULLOA & 27TH		986	1274	23.142857	8	0	0	0				0.00	243,422	1,217,112
23253000		28TH & ULLOA		1000	1253	23.142857	6	0	0	0				0.00	292,755	1,463,777
23254000		30TH & WAWONA		502	734	14	4	0	0	0				0.00	317,760	1,588,801
23255000		30TH & ESCOLTA		520	790	10	6	0	0	0				0.00	266,100	1,330,498
23256000		30TH & VICENTE		656	939	6	8	0	0	0				0.00	227,271	1,136,357
23257000		VICENTE & 29TH		675	917	6	7	0	0	0				0.00	248,794	1,243,969
23258000		29TH & ULLOA		1008	1291	23.142857	7	0	0	0				0.00	268,382	1,341,908
23259000		30TH & ULLOA		998	1325	23.142857	8	0	0	0				0.00	245,752	1,228,758
23260000		23RD & TARAVAL		1069	1246	37.142857	8	0	1	0				0.00	864,151	4,320,755
23261000		TARAVAL & 24TH		1093	1273	17.142857	12	0	1	0				0.00	596,583	2,982,913
23262000		24TH & SANTIAGO		1012	1221	17.142857	12	0	0	0				0.00	165,643	828,217
23263000		TARAVAL & 25TH		1080	1286	17.142857	10	0	1	0				0.00	721,444	3,607,220
23264000		TARAVAL & 26TH		1059	1352	23.142857	7	0	1	0			1	2.07	967,476	4,837,379
23265000		25TH & SANTIAGO		1001	1218	17.142857	10	0	0	0				0.00	199,742	998,710
23266000		26TH & SANTIAGO		979	1242	23.142857	10	0	0	0			1	9.97	200,504	1,002,522
23267000		26TH & RIVERA		675	1010	11	11	0	0	0				0.00	173,722	868,611
23268000		RIVERA & 24TH		730	1022	11	7	0	0	0				0.00	253,906	1,269,532
23269000		QUINTARA & 24TH		560	875	11	3	0	0	0				0.00	358,607	1,793,036
23270000		QUINTARA & 23RD		640	966	31	2	0	0	0				0.00	401,273	2,006,366
23271000		23RD & PACHECO		613	1038	31	8	0	0	0				0.00	231,139	1,155,694
23272000		PACHECO & 24TH		538	964	11	6	0	0	0				0.00	274,734	1,373,668
23273000		25TH & RIVERA		706	988	11	11	0	0	0				0.00	173,162	865,811
23274000		QUINTARA & 25TH		495	837	11	5	0	0	0				0.00	294,645	1,473,223
23275000		QUINTARA & 26TH		433	861	11	10	0	0	0				0.00	184,677	923,384
23276000		TARAVAL & 27TH		1036	1446	23.142857	8	0	1	0				0.00	895,288	4,476,440
23277000		TARAVAL & 28TH		1014	1486	23.142857	7	0	1	0				0.00	990,145	4,950,723
23278000		27TH & SANTIAGO		946	1386	23.142857	9	0	0	0				0.00	225,901	1,129,507
23279000		RIVERA & 27TH		632	1152	11	10	0	0	0				0.00	195,608	978,042
23280000		28TH & SANTIAGO		908	1495	23.142857	6	0	0	0				0.00	305,181	1,525,904
23281000		28TH & RIVERA		588	1305	11	7	0	0	0				0.00	266,331	1,331,653
23282000		TARAVAL & 29TH		966	1459	23.142857	7	0	1	0			1	2.03	984,169	4,920,844
23283000		30TH & TARAVAL		918	1452	23.142857	7	0	0	0				0.00	275,714	1,378,570
23284000		SANTIAGO & 30TH		804	1466	23.142857	10	0	0	0				0.00	207,915	1,039,574
23285000		29TH & SANTIAGO		851	1476	23.142857	10	0	0	0				0.00	208,529	1,042,647
23286000		29TH & RIVERA		535	1378	11	11	0	0	0				0.00	185,057	925,284
23287000		30TH & RIVERA		516	1411	11	11	0	0	0			1	10.75	186,080	930,398
23288000		27TH & QUINTARA		365	940	11	13	0	0	0				0.00	141,070	705,349
23289000		28TH & QUINTARA		319	1041	11	13	0	0	0				0.00	143,512	717,559
23290000		28TH & PACHECO		360	998	11	10	0	0	0				0.00	188,978	944,890
23291000		29TH & QUINTARA		311	1170	11	13	0	0	0				0.00	146,874	734,368
23292000		QUINTARA & 30TH		327	1265	11	12	0	0	0				0.00	164,212	821,058
23293000		PACHECO & 29TH		397	1084	11	11	0	0	0				0.00	174,879	874,396
23298000		SPRINGFIELD & EUCALYPTUS		772	595	10	4	0	0	0				0.00	311,905	1,559,526
23299000		SPRINGFIELD & OCEAN		781	719	10	4	0	0	0				0.00	319,055	1,595,273
23300000		OCEAN & EVERGLADE		742	698	10	4	0	0	0				0.00	317,543	1,587,715
23301000		EUCALYPTUS & EVERGLADE		729	603	10	4	0	0	0				0.00	312,031	1,560,155
23302000		EUCALYPTUS & HAVENSIDE		663	544	10	3	0	0	0				0.00	338,600	1,693,000
23303000		OCEAN & HAVENSIDE		683	652	10	3	0	0	0				0.00	345,452	1,727,260
23304000		CLEARFIELD & EUCALYPTUS		566	462	10	2	0	0	0				0.00	365,629	1,828,147
23305000		EUCALYPTUS & WESTMOORLAND		603	495	10	4	0	0	0				0.00	305,055	1,525,276
23306000		WESTMOORLAND & OCEAN		646	629	10	4	0	0	0				0.00	312,871	1,564,356
23307000		CLEARFIELD & OCEAN		628	625	10	5	0	0	0				0.00	284,471	1,422,353
23308000		SUNSET & LAKE MERCED		364	410	10	3	0	0	0				0.00	328,094	1,640,470
23309000		OCEAN & MORNINGSIDE		609	636	10	5	0	0	0				0.00	284,906	1,424,530
23310000		OCEAN & GELLERT		591	660	10	4	0	0	0				0.00	314,211	1,571,057
23313000		OCEAN & SUNSET		558	664	10	3	1	0	0			1	1.82	1,101,015	5,505,077
23314000		LAKESHORE & OCEAN		507	652	10	5	0	0	0				0.00	285,025	1,425,125
23315000		LAKESHORE & COUNTRY CLUB		390	478	10	2	0	0	0				0.00	365,125	1,825,625
23316000		LAKESHORE & BONNIE BRAE		118	285	18	3	0	0	0				0.00	318,842	1,594,212
23318000		COUNTRY CLUB & OCEAN		415	615	18	3	0	0	0				0.00	340,919	1,704,594
23319000		COUNTRY CLUB & HUNTINGTON		415	667	18	4	0	0	0				0.00	313,267	1,566,336
23321000		COUNTRY CLUB & LANCASTER		324	694	18	6	0	0	0				0.00	260,273	1,301,366
23323000		SKYLINE & JOHN MUIR		81	50	8	9	1	0	0			1	3.61	554,054	2,770,272
23325000		HARDING & SKYLINE		75	0	8	3	0	0	0			1	6.61	302,496	1,512,479
23327000		COUNTRY CLUB & BONNIE BRAE		189	341	18	3	0	0	0				0.00	322,647	1,613,234
23328000		BERKSHIRE & BROOKHAVEN		208	452	18	3	0	0	0				0.00	329,347	1,646,734
23329000		LAKE MERCED & LAKESHORE		147	381	18	6	0	0	0				0.00	244,882	1,224,412
23331000		SKYLINE & ZOO		76	0	8	6	0	0	0				0.00	228,170	1,140,851
23332000		ARMORY & ZOO		103	0	8	7	0	0	0				0.00	207,836	1,039,178
23334000		SPRINGFIELD & SLOAT		613	730	8	3	0	0	0				0.00	349,768	1,748,841
23335000		SLOAT & CONSTANSO		596	726	8	5	0	0	0			1	6.91	289,494	1,447,468
23336000		CONSTANSO & ESCONDIDO		598	700	8	4	0	0	0				0.00	316,548	1,582,742
23337000		34TH & ESCONDIDO		529	675	18	4	0	0	0				0.00	314,591	1,572,957
23338000		SLOAT & 34TH		563	673	18	4	1	0	0				0.00	1,003,991	5,019,956
23340000		YORBA & 34TH		520	707	18	5	0	0	0				0.00	287,968	1,439,838
23341000		CRESTLAKE & YORBA		549	696	18	4	0	0	0				0.00	315,943	1,579,714
23342000		WAWONA & 34TH		463	928	24	5	0	0	0			1	6.68	299,305	1,496,526
23343000		ESCOLTA & WAWONA		560	951	16	5	0	0	0				0.00	301,263	1,506,315
23344000		ESCOLTA & 31ST		532	863	14	10	0	0	0				0.00	185,189	925,944
23345000		VICENTE & 31ST		652	994	6	10	0	0	0				0.00	190,186	950,930
23346000		ULLOA & 31ST		947	1340	23.142857	10	0	0	0				0.00	203,934	1,019,670
23347000		VICENTE & 32ND		657	1049	6	7	0	0	0				0.00	254,698	1,273,490
23348000		ULLOA & 32ND		880	1352	23.142857	8	0	0	0				0.00	246,248	1,231,242
23349000		VICENTE & 33RD		618	1024	16	8	0	0	0				0.00	230,582	1,152,910
23350000		WAWONA & 33RD		543	945	16	5	0	0	0				0.00	300,812	1,504,059
23352000		34TH & VICENTE		568	1061	16	9	0	0	0				0.00	211,049	1,055,243
23353000		33RD & ULLOA		820	1264	33.142857	8	0	0	0				0.00	242,004	1,210,021
23354000		TARAVAL & 33RD		800	1334	33.142857	6	0	0	0			1	6.77	295,639	1,478,194
23355000	21	ULLOA & 34TH	217,684	750	1212	33.14286	9	0	0	0				0.00	217,858	1,089,288
23356000		TARAVAL & 34TH		749	1274	33.142857	5	0	0	0				0.00	320,871	1,604,355
23357000		35TH & YORBA		473	719	18	6	0	0	0				0.00	262,402	1,312,010

CNN	ID	NAME	PEDVOL_YR	TOTEMP2	HH_PedMode	COMBFREQ2	MaxPctSlpe	Signalized	PkgMeters	UnivProx	Plan_Dist	Sup_Dist	Pcol_04_09	Col_Rate	Estimated Pedestrian Volume	Estimated Volume
23358000		SLOAT & 35TH		543	712	26	3	0	0	0				0.00	348,038	1,740,190
23361000		36TH & YORBA		446	796	26	6	0	0	0				0.00	265,910	1,329,551
23363000		WAWONA & 35TH		415	972	18	4	0	0	0				0.00	331,047	1,655,236
23364000		WAWONA & 36TH		365	963	18	4	0	0	0				0.00	330,107	1,650,536
23365000		37TH & YORBA		402	869	26	4	0	0	0				0.00	324,830	1,624,151
23366000		YORBA & SUNSET		417	843	26	10	0	0	0			1	10.87	184,005	920,023
23367000		SUNSET & WAWONA		346	967	26	4	0	0	0		4	3	18.17	330,194	1,650,969
23369000		37TH & WAWONA		334	973	26	4	0	0	0				0.00	330,456	1,652,281
23370000		YORBA & 38TH		356	861	26	4	0	0	0				0.00	323,998	1,619,989
23371000		38TH & WAWONA		329	974	26	4	0	0	0				0.00	330,476	1,652,379
23372000		VICENTE & 35TH		513	1093	10	8	0	0	0				0.00	232,885	1,164,424
23373000		VICENTE & 36TH		457	1122	10	8	0	0	0				0.00	233,792	1,168,960
23374000		ULLOA & 35TH		682	1215	27.142857	8	0	0	0				0.00	239,064	1,195,321
23375000		TARAVAL & 35TH		697	1256	27.142857	3	0	0	0				0.00	385,491	1,927,455
23376000		36TH & ULLOA		620	1252	27.142857	8	0	0	0				0.00	240,308	1,201,542
23377000		36TH & TARAVAL		644	1285	27.142857	2	0	0	0				0.00	425,166	2,125,828
23378000		VICENTE & SUNSET		436	1115	10	7	1	0	0		4	3	7.34	817,830	4,089,150
23379000		VICENTE & 37TH		418	1110	10	6	0	0	0				0.00	281,269	1,406,346
23380000		ULLOA & 37TH		568	1246	27.142857	6	0	0	0				0.00	289,332	1,446,658
23381000		38TH & VICENTE		404	1128	10	5	0	0	0				0.00	309,894	1,549,469
23382000		38TH & ULLOA		531	1262	27.142857	5	0	0	0				0.00	318,483	1,592,416
23383000		ULLOA & SUNSET		591	1250	27.142857	7	0	0	0		4	6	45.50	263,712	1,318,558
23384000		SUNSET & TARAVAL		618	1287	27.142857	5	1	0	0		4	3	5.87	1,022,708	5,113,539
23385000		37TH & TARAVAL		591	1286	27.142857	4	0	0	0				0.00	351,909	1,759,544
23386000		38TH & TARAVAL		536	1293	27.142857	5	0	0	0			1	6.24	320,314	1,601,571
23387000		31ST & TARAVAL		872	1447	23.142857	6	0	0	0				0.00	302,276	1,511,381
23388000		SANTIAGO & 31ST		758	1455	23.142857	7	0	0	0				0.00	274,793	1,373,966
23389000		32ND & TARAVAL		832	1431	23.142857	6	0	0	0		4	2	13.28	301,109	1,505,546
23390000		32ND & SANTIAGO		716	1419	23.142857	5	0	0	0			1	6.08	329,140	1,645,699
23391000		31ST & RIVERA		503	1424	11	10	0	0	0				0.00	204,836	1,024,182
23392000		32ND & RIVERA		494	1390	11	9	0	0	0				0.00	223,596	1,117,978
23393000		SANTIAGO & 33RD		681	1313	38.142857	7	0	0	0				0.00	267,320	1,336,599
23394000		SANTIAGO & 34TH		633	1250	38.142857	7	0	0	0				0.00	263,981	1,319,904
23395000		33RD & RIVERA		481	1258	21	9	0	0	0				0.00	218,248	1,091,239
23396000		RIVERA & 34TH		459	1132	21	5	0	0	0				0.00	310,533	1,552,665
23397000		31ST & QUINTARA		345	1303	11	10	0	0	0				0.00	199,631	998,156
23398000		QUINTARA & 32ND		358	1349	11	6	0	0	0				0.00	293,276	1,466,378
23399000		PACHECO & 30TH		425	1176	11	11	0	0	0				0.00	177,937	889,684
23400000		PACHECO & 31ST		439	1240	11	10	0	0	0				0.00	197,819	989,095
23401000		33RD & QUINTARA		349	1238	21	12	0	0	0				0.00	163,498	817,492
23402000		32ND & PACHECO		438	1323	11	9	0	0	0				0.00	220,600	1,103,000
23403000		PACHECO & 33RD		413	1215	21	9	0	0	0				0.00	216,198	1,080,991
23404000		35TH & SANTIAGO		582	1198	32.142857	7	0	0	0				0.00	261,184	1,305,920
23405000		SANTIAGO & 36TH		534	1184	32.142857	5	0	0	0				0.00	314,041	1,570,207
23406000		RIVERA & 35TH		425	1033	15	9	0	0	0				0.00	209,253	1,046,266
23407000		SUNSET & SANTIAGO		511	1179	32.142857	3	0	0	0			1	5.28	378,441	1,892,207
23408000		SANTIAGO & 37TH		487	1178	32.142857	3	0	0	0				0.00	378,152	1,890,761
23409000		38TH & SANTIAGO		436	1184	32.142857	5	0	0	0				0.00	313,294	1,566,472
23410000		36TH & RIVERA		380	994	15	9	0	0	0				0.00	207,554	1,037,771
23411000		RIVERA & SUNSET		363	977	15	4	1	0	0			1	1.89	1,055,640	5,278,201
23412000		RIVERA & 37TH		348	961	15	3	0	0	0				0.00	362,361	1,811,807
23413000		34TH & QUINTARA		337	1069	21	12	0	0	0		4	1	12.62	158,527	792,633
23414000		35TH & QUINTARA		325	909	15	6	0	0	0				0.00	270,608	1,353,040
23415000		34TH & PACHECO		390	1054	15	9	0	0	0				0.00	209,872	1,049,358
23416000		PACHECO & 35TH		382	891	15	9	0	0	0				0.00	203,731	1,018,653
23417000		QUINTARA & 36TH		307	799	15	6	0	0	0				0.00	265,157	1,325,787
23418000		SUNSET & QUINTARA		302	743	15	6	0	0	0		4	4	30.48	262,452	1,312,258
23419000		QUINTARA & 37TH		299	694	15	6	0	0	0				0.00	260,115	1,300,576
23420000		36TH & PACHECO		390	741	15	6	0	0	0				0.00	262,918	1,314,591
23421000		SUNSET & PACHECO		393	676	15	5	1	0	0			1	2.20	910,643	4,553,214
23422000		PACHECO & 37TH		396	630	15	5	0	0	0				0.00	283,128	1,415,638
23424000		YORBA & 39TH		317	801	26	4	0	0	0				0.00	320,195	1,600,973
23427000		39TH & WAWONA		334	991	26	4	0	0	0				0.00	331,535	1,657,673
23428000		40TH & YORBA		281	751	26	4	0	0	0				0.00	317,032	1,585,162
23429000		40TH & WAWONA		342	1024	26	5	0	0	0				0.00	303,657	1,518,286
23430000		WAWONA & 41ST		346	1078	16	5	0	0	0				0.00	306,669	1,533,347
23431000		41ST & SLOAT		253	678	16	3	0	0	0				0.00	343,474	1,717,369
23433000		WAWONA & 42ND		346	1013	33.142857	4	0	0	0				0.00	332,954	1,664,772
23434000		42ND & VICENTE		425	1381	33.142857	7	0	0	0				0.00	268,952	1,344,760
23435000		39TH & VICENTE		410	1195	10	6	0	0	0				0.00	285,574	1,427,872
23436000		39TH & ULLOA		494	1293	27.142857	6	0	0	0				0.00	291,279	1,456,396
23437000		VICENTE & 40TH		416	1306	10	6	0	0	0				0.00	291,412	1,457,062
23438000		40TH & ULLOA		453	1374	27.142857	6	0	0	0				0.00	295,287	1,476,433
23439000		TARAVAL & 39TH		485	1367	27.142857	4	0	0	0				0.00	356,187	1,780,937
23440000		40TH & TARAVAL		433	1473	27.142857	6	0	0	0			1	6.66	300,480	1,502,398
23441000		41ST & VICENTE		424	1412	16	6	0	0	0				0.00	297,115	1,485,576
23442000		41ST & ULLOA		430	1493	17.142857	6	0	0	0				0.00	301,547	1,507,736
23443000		42ND & ULLOA		426	1525	25.142857	7	0	0	0				0.00	276,061	1,380,305
23444000		TARAVAL & 41ST		399	1605	17.142857	4	0	0	0				0.00	371,090	1,855,451
23445000		SLOAT & 42ND		278	680	33.142857	2	0	0	0				0.00	377,692	1,888,462
23446000		WAWONA & 43RD		345	959	33.142857	5	0	0	0				0.00	300,127	1,500,637
23447000		SLOAT & 43RD		289	682	33.142857	4	0	0	0				0.00	313,158	1,565,792
23448000		43RD & VICENTE		430	1343	33.142857	7	0	0	0				0.00	267,141	1,335,705
23449000		WAWONA & 44TH		341	949	33.142857	5	0	0	0				0.00	299,556	1,497,778
23450000		SLOAT & 44TH		302	763	33.142857	4	0	0	0				0.00	317,884	1,589,420
23451000		44TH & VICENTE		431	1342	33.142857	4	0	0	0				0.00	354,114	1,770,572
23452000		WAWONA & 45TH		317	864	33.142857	5	0	0	0				0.00	294,810	1,474,051
23453000		45TH & SLOAT		284	711	33.142857	5	1	0	0			1	2.19	914,006	4,570,029
23454000		45TH & VICENTE		392	1285	33.142857	4	0	0	0				0.00	350,148	1,750,739
23455000		46TH & WAWONA		277	762	33.142857	5	0	0	0				0.00	289,136	1,445,681
23456000		46TH & SLOAT		254	642	33.142857	4	0	0	0				0.00	310,635	1,553,176
23457000		43RD & ULLOA		436	1556	25.142857	8	0	0	0				0.00	252,769	1,263,844
23458000		TARAVAL & 42ND		392	1630	25.142857	5	0	0	0				0.00	339,271	1,696,357
23459000		43RD & TARAVAL		398	1632	25.142857	5	0	0	0				0.00	339,444	1,697,219
23460000		ULLOA & 44TH		448	1614	25.142857	8	0	0	0				0.00	255,511	1,277,555

CNN	ID	NAME	PEDVOL_YR	TOTEMP2	HH_PedMode	COMBFREQ2	MaxPctSlpe	Signalized	PkgMeters	UnivProx	Plan_Dist	Sup_Dist	Pcol_04_09	Col_Rate	Estimated Pedestrian Volume	Estimated Volume
23461000		45TH & ULLOA		422	1577	25.142857	7	0	0	0				0.00	278,644	1,393,222
23462000		44TH & TARAVAL		404	1644	25.142857	4	0	0	0				0.00	373,765	1,868,823
23463000		45TH & TARAVAL		370	1530	25.142857	4	0	0	0				0.00	365,829	1,829,144
23464000		SANTIAGO & 39TH		392	1240	32.142857	4	0	0	0				0.00	347,307	1,736,537
23465000		38TH & RIVERA		326	956	15	5	0	0	0				0.00	299,826	1,499,130
23466000		RIVERA & 39TH		304	978	15	5	0	0	0				0.00	300,861	1,504,307
23467000		40TH & SANTIAGO		353	1353	32.142857	6	0	0	0				0.00	293,452	1,467,262
23468000		41ST & SANTIAGO		328	1507	22.142857	5	0	0	0				0.00	331,286	1,656,430
23469000		RIVERA & 40TH		283	1051	15	6	0	0	0				0.00	277,370	1,386,850
23470000		RIVERA & 41ST		269	1201	5	7	0	0	0				0.00	259,346	1,296,729
23471000		QUINTARA & 39TH		300	716	15	11	0	0	0				0.00	163,225	816,126
23472000		QUINTARA & 40TH		298	791	15	11	0	0	0				0.00	165,448	827,240
23473000		41ST & QUINTARA		289	943	5	4	0	0	0				0.00	328,307	1,641,537
23474000		SANTIAGO & 42ND		318	1550	30.142857	5	0	0	0				0.00	333,793	1,668,967
23475000		SANTIAGO & 43RD		317	1550	25.142857	8	0	0	0				0.00	251,765	1,258,827
23476000		RIVERA & 42ND		252	1312	13	8	0	0	0				0.00	240,770	1,203,848
23477000		43RD & RIVERA		242	1409	13	8	0	0	0				0.00	244,975	1,224,873
23478000		44TH & SANTIAGO		321	1545	25.142857	8	0	0	0				0.00	251,562	1,257,811
23479000		45TH & SANTIAGO		300	1462	30.142857	7	0	0	0				0.00	272,096	1,360,482
23480000		RIVERA & 44TH		245	1462	13	4	0	0	0				0.00	360,258	1,801,290
23481000		RIVERA & 45TH		242	1415	13	5	0	0	0				0.00	325,135	1,625,675
23482000		QUINTARA & 42ND		276	1095	13	3	0	0	0				0.00	370,609	1,853,043
23483000		43RD & QUINTARA		263	1241	13	9	0	0	0				0.00	216,428	1,082,139
23484000		42ND & PACHECO		361	1062	13	6	0	0	0				0.00	278,450	1,392,251
23485000		43RD & PACHECO		343	1183	13	6	0	0	0			1	7.03	284,491	1,422,456
23486000		QUINTARA & 44TH		251	1339	13	9	0	0	0				0.00	220,237	1,101,184
23487000		QUINTARA & 45TH		226	1372	13	3	0	0	0				0.00	389,190	1,945,952
23488000		PACHECO & 44TH		325	1308	13	6	0	0	0				0.00	290,874	1,454,370
23489000		45TH & PACHECO		299	1408	34.904762	6	0	0	0				0.00	296,000	1,479,998
23491000		46TH & VICENTE		337	1145	33.142857	4	0	0	0				0.00	340,931	1,704,653
23492000		47TH & WAWONA		227	611	33.142857	1	0	0	0				0.00	409,260	2,046,302
23493000		47TH & SLOAT		206	499	33.142857	4	0	0	0				0.00	302,345	1,511,726
23494000		CUTLER & 47TH		253	778	33.142857	3	0	0	0				0.00	349,747	1,748,736
23495000		GREAT & WAWONA		188	475	33.142857	2	0	0	0				0.00	363,140	1,815,699
23496000		SLOAT & GREAT		175	406	33.142857	3	0	0	0				0.00	326,354	1,631,771
23497000		GREAT & CUTLER		208	601	33.142857	3	0	0	0				0.00	338,350	1,691,749
23499000		ULLOA & 46TH		367	1372	25.142857	6	0	0	0				0.00	294,564	1,472,818
23500000		47TH & VICENTE		276	933	33.142857	3	0	0	0				0.00	359,899	1,799,497
23501000		47TH & ULLOA		300	1106	25.142857	6	0	0	0				0.00	280,261	1,401,304
23502000		TARAVAL & 46TH		323	1343	25.142857	4	0	0	0			1	5.66	353,250	1,766,251
23503000		TARAVAL & 47TH		274	1097	25.142857	4	0	0	0				0.00	337,464	1,687,322
23504000		GREAT & VICENTE		225	714	33.142857	3	0	0	0				0.00	345,484	1,727,420
23505000		48TH & ULLOA		239	830	25.142857	3	0	0	0				0.00	352,934	1,764,672
23506000		48TH & TARAVAL		220	825	25.142857	4	0	0	0			1	6.23	320,831	1,604,157
23507000		SANTIAGO & 46TH		266	1308	30.142857	5	0	0	0				0.00	319,085	1,595,423
23508000		SANTIAGO & 47TH		228	1097	30.142857	4	0	0	0				0.00	337,087	1,685,437
23509000		46TH & RIVERA		217	1259	13	5	0	0	0				0.00	315,891	1,579,454
23510000		47TH & RIVERA		182	1056	13	3	0	0	0				0.00	367,162	1,835,810
23511000		48TH & SANTIAGO		187	863	30.142857	4	0	0	0				0.00	322,787	1,613,934
23512000		48TH & RIVERA		148	838	13	2	0	0	0				0.00	387,424	1,937,119
23513000		SANTIAGO & GREAT		175	800	30.142857	2	0	0	0				0.00	385,021	1,925,104
23514000		RIVERA & GREAT		134	755	13	2	0	0	0				0.00	381,517	1,907,586
23515000		QUINTARA & 46TH		188	1239	13	3	0	0	0				0.00	379,583	1,897,913
23516000		47TH & QUINTARA		153	1063	13	3	0	0	0				0.00	367,369	1,836,843
23517000		46TH & PACHECO		250	1300	34.904762	5	0	0	0				0.00	318,499	1,592,496
23518000		PACHECO & 47TH		197	1134	34.904762	5	0	0	0				0.00	308,674	1,543,370
23519000		QUINTARA & 48TH		124	862	13	1	0	0	0				0.00	427,212	2,136,059
23520000		GREAT & QUINTARA		110	756	13	1	0	0	0				0.00	418,951	2,094,754
23521000		48TH & PACHECO		158	935	34.904762	3	0	0	0				0.00	358,999	1,794,994
23522000		PACHECO & GREAT		135	804	34.904762	2	0	0	0				0.00	384,925	1,924,626
23526000		CESAR CHAVEZ & MARYLAND		655	1	0	2	0	0	0				0.00	337,087	1,685,437
23528000		MICHIGAN & CESAR CHAVEZ		986	1	13.333333	1	0	0	0				0.00	373,301	1,866,506
23529000		MICHIGAN & MARIN		882	12	13.333333	2	0	0	0				0.00	339,627	1,698,137
23531000		MARIN & ILLINOIS		965	1	13.333333	2	1	0	0				0.00	1,083,417	5,417,085
23534000		ILLINOIS & CESAR CHAVEZ		1066	4	13.333333	2	1	0	0				0.00	1,086,669	5,433,346
23535000		03RD & CESAR CHAVEZ		1129	10	13.333333	2	1	0	0				0.00	1,089,517	5,447,583
23536000		03RD & 26TH		1429	11	13.333333	1	1	0	0				0.00	1,205,875	6,029,373
23537000		TENNESSEE & 26TH		1461	13	18.333333	3	0	0	0				0.00	313,594	1,567,971
23538000		CESAR CHAVEZ & TENNESSEE		1136	10	13.333333	3	0	0	0				0.00	310,959	1,554,793
23539000		26TH & MINNESOTA		1446	30	18.333333	4	0	0	0				0.00	286,235	1,431,174
23540000		CESAR CHAVEZ & MINNESOTA		1126	10	18.333333	2	0	0	0				0.00	341,524	1,707,618
23541000		25TH & 03RD		1664	34	13.333333	2	1	0	0			1	1.80	1,108,579	5,542,893
23542000		25TH & TENNESSEE		1703	49	18.333333	3	0	0	0				0.00	317,506	1,587,530
23543000		MINNESOTA & 25TH		1686	83	18.333333	13	0	0	0				0.00	124,741	623,704
23544000		25TH & MICHIGAN		1352	13	13.333333	8	0	0	0				0.00	195,479	977,393
23545000		MICHIGAN & 24TH		1568	45	13.333333	1	0	0	0				0.00	381,645	1,908,227
23547000		24TH & ILLINOIS		1775	62	13.333333	2	0	0	0				0.00	350,233	1,751,166
23548000		25TH & ILLINOIS		1553	25	13.333333	3	1	0	0				0.00	1,004,764	5,023,818
23549000		ILLINOIS & 23RD		2090	113	18.333333	2	0	0	0				0.00	356,197	1,780,986
23550000		24TH & 03RD		1892	73	13.333333	2	1	0	0				0.00	1,122,634	5,613,172
23551000		23RD & 03RD		2167	131	18.333333	3	1	0	0				0.00	1,039,623	5,198,117
23553000		ILLINOIS & 22ND		2248	247	35.47619	2	0	0	0				0.00	366,346	1,831,730
23554000		24TH & TENNESSEE		1937	105	18.333333	7	0	0	0				0.00	221,477	1,107,385
23555000		22ND & 03RD		2411	285	35.47619	3	1	0	0				0.00	1,075,367	5,376,834
23556000		23RD & TENNESSEE		2184	177	18.333333	2	0	0	0				0.00	361,172	1,805,858
23557000		TUBBS & TENNESSEE		2401	255	18.333333	13	0	0	0				0.00	130,941	654,703
23558000		TENNESSEE & 22ND		2503	384	35.47619	13	0	0	0				0.00	134,367	671,833
23559000		MICHIGAN & 20TH		1778	290	35.47619	17	0	0	0				0.00	89,116	445,581
23560000		22ND & MICHIGAN		2018	208	35.47619	17	0	0	0				0.00	88,317	441,584
23562000		20TH & ILLINOIS		2051	361	35.47619	4	0	0	0				0.00	308,408	1,542,042
23564000		03RD & 20TH		2251	427	35.47619	5	1	0	0			1	2.20	910,716	4,553,580
23565000		20TH & TENNESSEE		2383	548	35.47619	12	0	0	0				0.00	151,614	758,071
23566000		19TH & ILLINOIS		1783	329	35.47619	4	1	0	0				0.00	971,771	4,858,857
23567000		19TH & 03RD		1966	376	35.47619	8	1	0	0				0.00	675,920	3,379,599
23568000		TENNESSEE & 19TH		2107	497	35.47619	8	0	0	0				0.00	217,327	1,086,634

CNN	ID	NAME	PEDVOL_YR	TOTEMP2	HH_PedMode	COMBFREQ2	MaxPctSlpe	Signalized	PkgMeters	UnivProx	Plan_Dist	Sup_Dist	Pcol_04_09	Col_Rate	Estimated Pedestrian Volume	Estimated Volume
23569000		18TH & ILLINOIS		1365	256	35.47619	3	1	0	0				0.00	1,042,889	5,214,446
23570000		03RD & 18TH		1546	282	35.47619	3	1	0	0				0.00	1,052,427	5,262,137
23571000		18TH & TENNESSEE		1720	381	35.47619	6	0	0	0				0.00	254,424	1,272,119
23572000		03RD & MARIPOSA		1184	207	30.47619	3	1	0	1				0.00	1,942,018	9,710,090
23574000		TERRY A FRAN & ILLINOIS		1022	192	30.47619	2	1	0	1				0.00	2,119,279	10,596,396
23575000		ILLINOIS & 16TH		706	55	13.333333	1	0	0	1				0.00	706,523	3,532,614
23577000		TERRY A FRAN & MISSION ROCK		190	171	13.333333	1	0	0	1				0.00	712,523	3,562,617
23578000		16TH & 03RD		847	72	13.333333	1	1	0	1				0.00	2,268,465	11,342,327
23579000		MISSION ROCK & 03RD		380	322	13.333333	1	1	0	1				0.00	2,346,689	11,733,446
23580000		EL DORADO & ILLINOIS		580	46	0	1	0	0	1				0.00	703,216	3,516,082
23586000		03RD & CHANNEL		4869	1217	36.47619	15	1	0	0				0.00	437,396	2,186,979
23589000		KING & 02ND		7457	1549	36.47619	2	1	1	0		6	1	0.33	5,977,865	29,889,327
23590000		BERRY & 02ND		5775	1309	36.47619	1	0	0	0				0.00	531,395	2,656,977
23592000		TOWNSEND & KING		4725	1633	36.47619	2	1	1	0				0.00	5,679,595	28,397,975
23595000		TOWNSEND & COLIN P KELL		7995	1683	36.47619	3	0	1	0				0.00	1,770,728	8,853,642
23597000		THE EMBARCAD & BRANNAN		2241	2408	30.47619	3	1	1	0				0.00	5,600,152	28,000,760
23599000		BEALE & BRYANT		5483	2913	30.47619	11	1	1	0		6	1	0.64	3,129,832	15,649,160
23600000		DELANCEY & BRANNAN		4730	2641	36.47619	4	0	1	0				0.00	1,770,832	8,854,160
23601000		THE EMBARCAD & BRYANT		5578	2124	30.47619	3	1	1	0		6	1	0.35	5,768,885	28,844,426
23603000		HARRISON & MAIN		9736	1524	41.97619	12	1	1	0		6	3	2.44	2,456,944	12,284,719
23604000		THE EMBARCAD & HARRISON		8214	793	37.97619	4	1	1	0		6	1	0.45	4,400,080	22,000,398
23606000		SPEAR & HARRISON		9279	1134	45.47619	5	1	1	0		6	1	0.46	4,372,011	21,860,056
23607000		SPEAR & FOLSOM		18015	1133	117.45238	1	1	1	0		6	2	0.51	7,872,116	39,360,582
23608000		26TH & INDIANA		1373	58	18.333333	5	0	0	0				0.00	261,414	1,307,072
23609000		INDIANA & 25TH		1597	126	18.333333	7	0	0	0				0.00	220,491	1,102,456
23610000		24TH & MINNESOTA		1927	164	18.333333	13	0	0	0				0.00	127,327	636,633
23611000		CESAR CHAVEZ & I-280 N OFF		1121	58	5	9	1	0	0				0.00	569,058	2,845,292
23612000		MISSISSIPPI & CESAR CHAVEZ		1161	119	5	3	0	0	0				0.00	317,347	1,586,735
23613000		25TH & PENNSYLVANIA		1238	312	5	15	0	0	0				0.00	106,570	532,849
23615000		MISSISSIPPI & 25TH		1055	480	21	15	0	0	0				0.00	109,373	546,863
23616000		MINNESOTA & 23RD		2134	262	18.333333	3	0	0	0				0.00	333,460	1,667,300
23617000		INDIANA & 23RD		2052	353	18.333333	4	0	0	0				0.00	307,970	1,539,848
23618000		INDIANA & TUBBS		2173	475	18.333333	4	0	0	0				0.00	315,773	1,578,865
23619000		INDIANA & 22ND		2368	653	35.47619	4	0	0	0				0.00	327,661	1,638,306
23621000		PENNSYLVANIA & 23RD		1374	549	5	12	0	0	0				0.00	147,969	739,844
23622000		IOWA & 23RD		1782	453	18.333333	12	0	0	0				0.00	146,869	734,344
23624000		22ND & IOWA		1979	784	5	18	0	0	0				0.00	89,143	445,713
23625000		PENNSYLVANIA & 22ND		1506	832	5	18	0	0	0				0.00	88,893	444,465
23626000		MISSOURI & CESAR CHAVEZ		1347	287	18	4	0	0	0				0.00	299,144	1,495,718
23627000		DAKOTA & 25TH		933	612	21	23	0	0	0				0.00	52,651	263,256
23629000		23RD & TEXAS		847	917	21	25	0	0	0				0.00	46,007	230,037
23632000		26TH & CONNECTICUT		1042	627	21	12	0	0	0				0.00	148,867	744,334
23633000		CESAR CHAVEZ & CONNECTICUT		1439	356	21	4	1	0	0				0.00	968,403	4,842,015
23634000		25TH & CONNECTICUT		850	876	21	14	0	0	0				0.00	128,439	642,196
23635000		MISSOURI & WATCHMAN		795	1170	21	16	0	0	0				0.00	112,093	560,467
23637000		23RD & MISSOURI		774	1115	21	19	0	0	0				0.00	83,669	418,345
23638000		TURNER & MISSOURI		924	1206	6	9	0	0	0				0.00	218,543	1,092,716
23641000		23RD & DAKOTA		724	1337	21	19	0	0	0				0.00	86,994	434,968
23642000		ARKANSAS & 23RD		670	1604	21	12	0	0	0				0.00	176,064	880,322
23643000		MINNESOTA & 22ND		2532	518	35.47619	4	0	0	0				0.00	321,029	1,605,143
23644000		MINNESOTA & 20TH		2432	713	35.47619	4	0	0	0				0.00	331,755	1,658,773
23645000		MINNESOTA & 19TH		2172	691	35.47619	3	0	0	0				0.00	360,718	1,803,588
23646000		INDIANA & 20TH		2281	854	35.47619	3	0	0	0				0.00	372,504	1,862,519
23647000		19TH & INDIANA		2130	874	35.47619	3	0	0	0				0.00	372,485	1,862,427
23648000		PENNSYLVANIA & 20TH		1670	1119	22.142857	13	0	0	0				0.00	150,410	752,050
23649000		19TH & PENNSYLVANIA		1770	1172	17.142857	14	0	0	0				0.00	138,572	692,858
23650000		18TH & MINNESOTA		1842	557	35.47619	11	0	0	0				0.00	164,650	823,250
23651000		MARIPOSA & TENNESSEE		1389	259	30.47619	3	0	0	1				0.00	617,622	3,088,109
23652000		MINNESOTA & 04TH		1591	388	30.47619	4	0	0	1				0.00	578,324	2,891,619
23653000		INDIANA & MARIPOSA		1754	551	30.47619	6	0	0	1				0.00	495,515	2,477,576
23654000		PENNSYLVANIA & 18TH		1830	1061	17.142857	14	0	0	0				0.00	136,014	680,068
23655000		MARIPOSA & PENNSYLVANIA		1818	824	17.142857	9	0	0	1				0.00	393,297	1,966,487
23656000		MISSISSIPPI & 20TH		1455	1266	23.142857	14	0	0	0				0.00	139,875	699,374
23657000		MISSISSIPPI & 22ND		1123	911	6	14	0	0	0				0.00	130,116	650,579
23658000		22ND & TEXAS		1091	1158	6	7	0	0	0				0.00	262,527	1,312,635
23659000		MISSOURI & 22ND		1012	1323	6	20	0	0	0				0.00	79,543	397,716
23660000		SIERRA & TEXAS		1140	1212	6	13	0	0	0				0.00	151,006	755,029
23661000		TEXAS & 20TH		1493	1451	23.142857	13	0	0	0				0.00	159,040	795,200
23662000		SIERRA & MISSOURI		1177	1454	6	14	0	0	0				0.00	143,742	718,710
23663000		MISSISSIPPI & 19TH		1661	1322	23.142857	15	0	0	0				0.00	129,268	646,341
23664000		19TH & TEXAS		1788	1444	23.142857	18	0	0	0				0.00	99,989	499,943
23665000		MISSOURI & 20TH		1642	1620	23.142857	12	0	0	0				0.00	180,795	903,976
23666000		20TH & CONNECTICUT		1729	1695	28.142857	11	0	0	0				0.00	201,755	1,008,775
23668000		19TH & MISSOURI		2019	1560	23.142857	9	0	0	0				0.00	239,288	1,196,438
23670000		19TH & CONNECTICUT		2161	1627	28.142857	11	0	0	0				0.00	201,390	1,006,951
23671000		MISSISSIPPI & 18TH		1846	1123	23.142857	15	0	0	0				0.00	125,257	626,284
23672000	1018	18TH & TEXAS	552,118	2018	1276	23.14286	18	0	0	0				0.00	97,538	487,688
23673000		17TH & PENNSYLVANIA		1668	495	23.142857	7	0	0	1				0.00	445,578	2,227,890
23674000		MISSISSIPPI & MARIPOSA		1904	862	23.142857	11	0	0	1				0.00	328,828	1,644,139
23675000		MISSISSIPPI & 17TH		1932	605	23.142857	4	0	0	1				0.00	606,496	3,032,478
23676000		MARIPOSA & TEXAS		2188	884	23.142857	11	0	0	1				0.00	332,426	1,662,130
23677000		TEXAS & 17TH		2335	645	23.142857	8	0	0	1				0.00	423,575	2,117,874
23678000		MISSOURI & 18TH		2302	1298	23.142857	11	0	0	0				0.00	190,399	951,994
23679000		CONNECTICUT & 18TH		2505	1363	28.142857	14	0	0	0				0.00	146,031	730,155
23680000		MISSOURI & MARIPOSA		2538	922	23.142857	11	0	0	0				0.00	178,895	894,476
23681000		MISSOURI & 17TH		2753	643	23.142857	11	0	0	1				0.00	322,636	1,613,181
23682000		CONNECTICUT & MARIPOSA		2805	973	28.142857	11	0	0	0				0.00	181,729	908,647
23683000		ARKANSAS & MARIPOSA		2986	1017	33.142857	11	0	0	0				0.00	183,990	919,950
23684000		17TH & CONNECTICUT		3058	608	28.142857	9	0	0	0				0.00	206,562	1,032,812
23685000		WISCONSIN & 25TH		833	1195	21	15	0	0	0				0.00	123,814	619,071
23686000		26TH & WISCONSIN		1160	853	21	13	0	0	0				0.00	141,574	707,872
23688000		CAROLINA & CAIRE		748	1282	26	16	0	0	0				0.00	114,258	571,292
23689000		26TH & BLAIR		1301	861	21	9	0	0	0				0.00	207,203	1,036,016
23690000		LITTLEFIELD & DE HARO		996	1153	26	17	0	0	0				0.00	102,221	511,107
23691000		25TH & LITTLEFIELD		872	1162	21	12	0	0	0				0.00	163,327	816,637

CNN	ID	NAME	PEDVOL_YR	TOTEMP2	HH_PedMode	COMBFREQ2	MaxPctSlpe	Signalized	PkgMeters	UnivProx	Plan_Dist	Sup_Dist	Pcol_04_09	Col_Rate	Estimated Pedestrian Volume	Estimated Volume
23692000		25TH & DE HARO		872	1269	26	22	0	0	0				0.00	65,048	325,239
23693000		26TH & DE HARO		1356	833	21	14	0	0	0				0.00	129,020	645,101
23694000		25TH & RHODE ISLAND		889	1215	26	19	0	0	0				0.00	85,436	427,178
23695000		RHODE ISLAND & 26TH		1367	812	21	13	0	0	0				0.00	141,236	706,182
23696000		DE HARO & 24TH		579	1570	26	25	0	0	0				0.00	51,444	257,218
23697000		RHODE ISLAND & 24TH		629	1496	26	25	0	0	0				0.00	50,821	254,104
23698000		CORAL & WISCONSIN		569	1582	26	11	0	0	0				0.00	192,176	960,882
23699000		WISCONSIN & 23RD		606	1704	26	25	0	0	0				0.00	52,741	263,705
23700000		CAROLINA & CORAL		540	1657	26	11	0	0	0				0.00	194,666	973,328
23702000		CAROLINA & 23RD		590	1724	26	19	0	0	0				0.00	93,002	465,012
23703000		22ND & CAROLINA		863	1769	26	20	0	0	0				0.00	85,919	429,595
23704000		WISCONSIN & MADERA		728	1650	26	10	0	0	0				0.00	214,559	1,072,795
23705000		22ND & WISCONSIN		902	1776	16	23	0	0	0				0.00	64,950	324,751
23706000		MADERA & ARKANSAS		767	1615	16	14	0	0	0				0.00	146,525	732,626
23707000		ARKANSAS & 22ND		960	1657	16	23	0	0	0				0.00	63,656	318,279
23708000		23RD & DE HARO		609	1680	26	19	0	0	0				0.00	92,307	461,537
23709000		22ND & DE HARO		862	1672	26	20	0	0	0				0.00	84,422	422,108
23710000		RHODE ISLAND & 23RD		645	1593	26	14	0	0	0				0.00	145,511	727,555
23711000		RHODE ISLAND & 22ND		878	1536	26	21	0	0	0				0.00	75,008	375,041
23714000		KANSAS & 25TH		929	1175	58	18	0	0	0				0.00	93,270	466,348
23715000		KANSAS & 26TH		1333	838	21	13	0	0	0				0.00	141,785	708,927
23716000		25TH & SAN BRUNO		1037	1402	58	6	0	0	0				0.00	301,029	1,505,144
23718000		KANSAS & 24TH		704	1386	58	13	0	0	0				0.00	154,195	770,975
23719000		24TH & VERMONT		808	1417	58	10	0	0	0				0.00	206,099	1,030,494
23720000		25TH & VERMONT		985	1253	58	10	0	0	0				0.00	200,933	1,004,667
23721000		SAN BRUNO & 24TH		923	1571	58	4	0	0	0				0.00	373,540	1,867,699
23722000		25TH & UTAH		1090	1470	68	5	0	0	0				0.00	335,225	1,676,125
23724000		UTAH & 24TH		1059	1671	68	4	0	0	0				0.00	381,622	1,908,108
23725000		KANSAS & 23RD		706	1516	58	18	0	0	0				0.00	98,672	493,358
23726000		KANSAS & 22ND		875	1433	46	36	0	0	0				0.00	17,973	89,866
23727000		VERMONT & 23RD		792	1560	58	18	0	0	0				0.00	99,669	498,343
23728000		22ND & VERMONT		876	1463	46	12	0	0	0			1	11.59	172,489	862,446
23729000		23RD & SAN BRUNO		895	1665	58	5	0	0	0				0.00	345,626	1,728,132
23730000		23RD & UTAH		1013	1716	68	3	0	0	0			1	4.74	422,190	2,110,952
23731000		22ND & SAN BRUNO		912	1496	46	12	0	0	0				0.00	173,674	868,372
23733000		ARKANSAS & 20TH		1718	1722	33.142857	16	0	0	0				0.00	126,681	633,406
23734000		20TH & WISCONSIN		1678	1750	33.142857	22	0	0	0				0.00	72,368	361,842
23735000		ARKANSAS & 19TH		2177	1654	33.142857	16	0	0	0				0.00	126,535	632,676
23736000		19TH & WISCONSIN		2150	1631	33.142857	22	0	0	0				0.00	71,643	358,217
23737000		SOUTHERN HEI & CAROLINA		901	1805	16	16	0	0	0				0.00	126,071	630,354
23738000		CAROLINA & 20TH		1613	1725	33.142857	29	0	0	0				0.00	37,251	186,253
23739000		SOUTHERN HEI & DE HARO		1045	1728	16	14	0	0	0		10	1	13.28	150,567	752,834
23740000		DE HARO & 20TH		1517	1670	16	18	0	0	0				0.00	103,480	517,400
23741000		CAROLINA & 19TH		2062	1621	33.142857	16	0	0	0				0.00	125,431	627,153
23742000		19TH & DE HARO		1901	1572	33.142857	21	0	0	0				0.00	77,399	386,994
23743000		DE HARO & 18TH		2478	1363	33.142857	20	0	0	0				0.00	83,027	415,134
23744000		18TH & ARKANSAS		2557	1405	33.142857	14	0	0	0				0.00	147,331	736,657
23745000		17TH & ARKANSAS		3316	545	33.142857	2	0	0	0				0.00	396,814	1,984,072
23746000		16TH & WISCONSIN		3687	217	33.142857	2	0	0	0				0.00	377,328	1,886,642
23747000		WISCONSIN & 17TH		3559	522	33.142857	2	0	0	0				0.00	397,506	1,987,531
23748000		18TH & CAROLINA		2568	1418	33.142857	11	0	0	0				0.00	195,841	979,207
23749000		MARIPOSA & CAROLINA		3221	995	33.142857	7	0	0	0				0.00	268,435	1,342,177
23750000		CAROLINA & 17TH		3738	508	33.142857	2	0	0	0				0.00	398,229	1,991,143
23751000		CAROLINA & 16TH		4012	188	33.142857	2	0	0	0				0.00	378,329	1,891,645
23752000		MARIPOSA & DE HARO		3233	946	33.142857	9	0	0	0				0.00	220,530	1,102,649
23753000		DE HARO & 17TH		3821	483	33.142857	4	0	0	0				0.00	329,151	1,645,757
23754000		DE HARO & 16TH		4165	168	33.142857	2	1	0	0		10	3	4.97	1,206,963	6,034,813
23755000		SOUTHERN HEI & RHODE ISLAND		1094	1595	16	16	0	0	0				0.00	121,939	609,697
23756000		RHODE ISLAND & 20TH		1410	1575	16	17	0	0	0				0.00	111,451	557,254
23757000		VERMONT & 20TH		1212	1447	30	18	0	0	0				0.00	98,652	493,262
23758000		19TH & RHODE ISLAND		1727	1444	16	21	0	0	0				0.00	75,307	376,536
23759000		RHODE ISLAND & 18TH		2384	1252	33.142857	20	0	0	0				0.00	81,190	405,948
23760000		KANSAS & 19TH		1582	1375	30	14	0	0	0				0.00	143,103	715,513
23761000		20TH & KANSAS		1289	1491	30	11	0	0	0				0.00	192,373	961,867
23762000		KANSAS & 18TH		2237	1154	53.142857	14	0	0	0				0.00	139,697	698,486
23764000		19TH & VERMONT		1497	1394	30	12	0	0	0				0.00	172,938	864,692
23765000		19TH & SAN BRUNO		1590	1392	30	13	0	0	0				0.00	157,722	788,610
23766000		SAN BRUNO & 20TH		1256	1484	30	41	0	0	0				0.00	11,443	57,215
23767000		18TH & VERMONT		2131	1150	53.142857	9	0	0	0				0.00	222,779	1,113,893
23768000		SAN BRUNO & 18TH		2192	1153	50.142857	14	0	0	0				0.00	139,519	697,597
23770000		MARIPOSA & RHODE ISLAND		3208	868	33.142857	15	0	0	0				0.00	123,632	618,159
23771000		17TH & RHODE ISLAND		3846	492	33.142857	8	0	0	0				0.00	226,502	1,132,511
23772000	1017	MARIPOSA & KANSAS	126,977	3061	862	53.14286	14	0	0	0				0.00	135,186	675,928
23773000		RHODE ISLAND & 16TH		4249	209	33.142857	2	0	0	0				0.00	381,963	1,909,816
23774000		KANSAS & 17TH		3780	539	65.142857	11	0	0	0		10	2	23.25	172,028	860,140
23775000		KANSAS & 16TH		4254	274	65.142857	3	1	0	0				0.00	1,122,385	5,611,924
23777000		VERMONT & MARIPOSA		2953	874	65.142857	12	0	0	0				0.00	163,073	815,364
23778000		VERMONT & 17TH		3673	583	65.142857	12	0	0	0		10	1	12.70	157,436	787,182
23779000		16TH & VERMONT		4225	305	65.142857	6	1	0	0				0.00	850,749	4,253,745
23780000		SAN BRUNO & 17TH		3651	561	65.142857	9	0	0	0				0.00	207,785	1,038,926
23781000		16TH & SAN BRUNO		4231	320	65.142857	9	0	0	0				0.00	201,740	1,008,698
23782000		16TH & 04TH		1077	117	13.333333	2	0	0	1				0.00	656,283	3,281,417
23783000		06TH & CHANNEL		747	768	6	2	0	0	1				0.00	732,457	3,662,286
23784000		OWENS & 16TH		1311	223	0	2	0	0	1				0.00	672,811	3,364,057
23785000		07TH & 16TH		1941	380	23.142857	3	1	0	1				0.00	2,040,992	10,204,958
23786000		DAGGETT & 07TH		2034	304	23.142857	1	0	0	1				0.00	763,333	3,816,667
23787000		16TH & MISSOURI		2559	373	23.142857	2	0	0	1				0.00	712,615	3,563,075
23788000		CONNECTICUT & 16TH		2941	348	28.142857	2	0	0	1				0.00	716,013	3,580,067
23789000		07TH & HUBBELL		1978	273	23.142857	1	0	0	1				0.00	758,030	3,790,151
23790000		07TH & IRWIN		1888	281	0	2	0	0	1				0.00	689,512	3,447,560
23791000		HOOPER & 07TH		1952	373	0	4	0	0	1				0.00	581,838	2,909,188
23792000		CHANNEL & 04TH		2985	1700	30.47619	5	0	0	0			1	5.47	365,944	1,829,720
23795000		06TH & BERRY		1362	1110	18.5	1	0	0	1				0.00	868,920	4,344,601
23796000		BERRY & 03RD		8176	1447	36.47619	2	1	1	0		6	3	1.00	5,971,948	29,859,742
23797000	1016	4TH & BERRY	3,860,656	5589	1919	36.47619	2	1	1	0				0.00	6,108,255	30,541,275

CNN	ID	NAME	PEDVOL_YR	TOTEMP2	HH_PedMode	COMBFREQ2	MaxPctSlpe	Signalized	PkgMeters	UnivProx	Plan_Dist	Sup_Dist	Pcol_04_09	Col_Rate	Estimated Pedestrian Volume	Estimated Volume
23798000		KING & 04TH		7186	2057	36.47619	3	1	1	0		6	3	1.01	5,926,455	29,632,275
23799000		03RD & KING		9894	1747	36.47619	3	1	1	0		6	1	0.33	5,984,188	29,920,940
23800000		02ND & TOWNSEND		9322	1752	36.47619	3	1	1	0		6	1	0.34	5,906,929	29,534,644
23802000		COLIN P KELL & BRANNAN		8776	2579	36.47619	3	0	1	0				0.00	2,122,395	10,611,976
23803000		BRANNAN & 02ND		10583	2349	36.47619	3	1	1	0		6	1	0.29	6,785,754	33,928,768
23804000		TOWNSEND & CLARENCE		11455	2117	36.47619	2	0	1	0				0.00	2,288,789	11,443,946
23805000		TOWNSEND & STANFORD		10186	1928	36.47619	3	0	1	0				0.00	1,952,240	9,761,198
23806000		STANFORD & BRANNAN		11675	2253	36.47619	3	0	1	0				0.00	2,146,814	10,734,071
23807000		TOWNSEND & 03RD		11599	2109	36.47619	2	1	1	0		6	2	0.55	7,316,076	36,580,381
23809000		LUSK & CLYDE		12422	2140	72.5	2	0	1	0				0.00	2,352,983	11,764,917
23810000		CLYDE & TOWNSEND		11659	2063	36.47619	3	0	1	0				0.00	2,073,434	10,367,170
23811000		BRANNAN & 03RD		12910	2053	75.5	3	1	1	0		6	1	0.29	6,805,938	34,029,689
23812000		TOWNSEND & RITCH		11667	2078	36.47619	1	0	1	0		6	1	0.80	2,509,580	12,547,902
23813000		RITCH & BRANNAN		12556	1958	75.5	4	0	1	0		6	1	1.06	1,892,688	9,463,442
23814000		JACK LONDON & BRANNAN		12580	2164	36.47619	3	0	1	0				0.00	2,159,480	10,797,400
23815000		JACK LONDON & VARNEY		12569	2172	36.47619	3	0	1	0				0.00	2,162,031	10,810,156
23816000		JACK LONDON & SOUTH PARK		12641	2222	6	4	0	1	0				0.00	1,989,429	9,947,146
23817000		03RD & VARNEY		12949	2049	75.5	3	0	1	0				0.00	2,134,045	10,670,224
23818000		05TH & BERRY		2624	1717	65	1	0	0	1				0.00	1,000,030	5,000,148
23819000		05TH & I-280 N OFF		3624	1789	65	2	1	0	0				0.00	1,597,375	7,986,875
23821000		04TH & TOWNSEND		8921	2247	72.5	2	1	1	0				0.00	7,028,524	35,142,621
23822000		04TH & BLUXOME		9360	2181	72.5	2	0	1	0				0.00	2,200,530	11,002,652
23823000		05TH & TOWNSEND		4743	1834	72.5	1	0	1	0				0.00	2,029,315	10,146,575
23824000		05TH & BLUXOME		5306	1697	72.5	2	0	1	0				0.00	1,826,830	9,134,150
23825000		LUSK & TOWNSEND		11296	2101	36.47619	3	1	1	0				0.00	6,601,278	33,006,389
23827000		04TH & BRANNAN		9035	1796	98	2	1	1	0		6	3	0.92	6,495,541	32,477,705
23828000		BRANNAN & ZOE		11902	1882	72.5	4	0	1	0				0.00	1,837,397	9,186,986
23830000		03RD & TABER		13178	2224	86.5	4	0	1	0				0.00	2,016,289	10,081,447
23831000		BRYANT & 03RD		13163	2354	89.5	3	1	1	0				0.00	7,231,340	36,156,699
23832000		FREELON & 04TH		9159	1804	98	2	0	1	0				0.00	2,045,367	10,226,834
23833000		04TH & WELSH		9360	1941	108	1	0	1	0				0.00	2,314,650	11,573,249
23834000		04TH & I-80 E OFF		9444	2189	111	4	1	1	0		6	6	2.06	5,836,829	29,184,144
23835000		ZOE & FREELON		11918	1947	98	2	0	1	0				0.00	2,244,547	11,222,736
23836000		ZOE & WELSH		11900	2108	98	4	0	1	0				0.00	1,914,023	9,570,116
23837000		ZOE & BRYANT		11632	2354	80.5	4	0	1	0				0.00	1,988,183	9,940,914
23838000		STILLMAN & 03RD		12933	1869	89.5	5	0	1	0		6	3	3.51	1,710,953	8,554,763
23839000		RITCH & BRYANT		12481	2342	89.5	2	0	1	0				0.00	2,444,107	12,220,534
23842000		HUBBELL & 16TH		3207	314	33.142857	1	0	0	1				0.00	786,827	3,934,137
23843000		08TH & 16TH		3444	264	33.142857	1	0	0	0				0.00	415,598	2,077,989
23844000		IRWIN & 08TH		3642	159	33.142857	2	0	0	0				0.00	372,980	1,864,899
23846000		08TH & HOOPER		3869	65	33.142857	4	0	0	0				0.00	305,523	1,527,617
23847000		07TH & CHANNEL		2259	509	16	4	0	0	1				0.00	600,803	3,004,016
23848000		15TH & CAROLINA		3969	36	33.142857	3	0	0	0				0.00	334,691	1,673,455
23849000		DE HARO & 15TH		4284	25	33.142857	2	0	0	0				0.00	369,766	1,848,831
23851000		07TH & BERRY		2941	638	16	2	0	0	1			1	2.65	754,601	3,773,005
23853000		07TH & KING		3881	717	16	2	0	0	0				0.00	415,021	2,075,107
23854000		07TH & TOWNSEND		5245	731	28.5	1	1	0	0		6	2	2.65	1,507,200	7,536,002
23855000		06TH & TOWNSEND		3699	1216	33.5	1	0	0	0				0.00	496,819	2,484,097
23856000		07TH & BRANNAN		6102	534	51.5	2	1	1	0				0.00	4,813,488	24,067,442
23857000		15TH & RHODE ISLAND		4441	40	33.142857	3	0	0	0				0.00	338,797	1,693,985
23858000		HENRY ADAMS & 15TH		4498	92	65.142857	3	0	0	0				0.00	342,475	1,712,374
23859000		DE HARO & ALAMEDA		4501	312	16	1	0	0	0				0.00	430,132	2,150,658
23860000		DE HARO & BERRY		4496	343	16	1	0	0	0				0.00	432,499	2,162,496
23861000		ALAMEDA & RHODE ISLAND		4821	11	16	2	0	0	0				0.00	373,675	1,868,374
23862000		HENRY ADAMS & ALAMEDA		5067	300	28	2	0	0	0				0.00	396,102	1,980,512
23863000		VERMONT & 15TH		4576	129	65.142857	3	0	0	0				0.00	345,430	1,727,151
23864000		SAN BRUNO & 15TH		4640	141	65.142857	2	0	0	0				0.00	380,893	1,904,464
23865000		ALAMEDA & VERMONT		5173	27	28	3	0	0	0				0.00	344,067	1,720,334
23866000		ALAMEDA & SAN BRUNO		5146	35	40.5	6	0	0	0				0.00	259,726	1,298,630
23867000		DIVISION & DE HARO		4686	444	16	1	0	0	0				0.00	442,517	2,212,584
23869000		DIVISION & RHODE ISLAND		5279	414	16	1	0	1	0				0.00	1,589,951	7,949,755
23871000		TOWNSEND & 08TH		5883	382	40.5	2	0	1	0				0.00	1,460,222	7,301,109
23872000		08TH & BRANNAN		6219	332	56	2	1	1	0				0.00	4,653,889	23,269,443
23873000		GILBERT & BRANNAN		6172	584	51.5	2	0	0	0				0.00	428,345	2,141,724
23875000		07TH & BRYANT		6694	528	84.5	3	1	1	0				0.00	4,440,299	22,201,493
23876000		BRYANT & LANGTON		6641	507	84.5	2	0	0	0				0.00	427,258	2,136,290
23878000		DIVISION & HENRY ADAMS		5799	346	40.5	3	0	1	0				0.00	1,317,889	6,589,445
23879000		DIVISION & VERMONT		6063	49	40.5	3	0	1	0			1	1.59	1,256,951	6,284,757
23880000		DIVISION & SAN BRUNO		5973	71	40.5	3	0	1	0				0.00	1,259,210	6,296,049
23881000		09TH & BRANNAN		5752	116	56	2	1	1	0				0.00	4,424,950	22,124,751
23882000		BRYANT & DECATUR		6366	308	41	1	0	1	0				0.00	1,601,485	8,007,424
23884000		KATE & BRYANT		6414	309	41	1	0	1	0				0.00	1,603,644	8,018,221
23886000		BLUXOME & 06TH		4760	1109	38.5	4	0	0	0				0.00	377,150	1,885,748
23887000		BRANNAN & 05TH		5663	1325	108	2	1	1	0		6	5	1.82	5,495,477	27,477,384
23888000		WELSH & 05TH		6007	1269	91.5	2	0	1	0				0.00	1,719,698	8,598,489
23889000		05TH & I-80 E ON		6084	1390	94.5	3	1	1	0				0.00	5,113,687	25,568,434
23890000		I-280 NORTHB & 06TH		5466	863	76.5	4	1	0	0			1	1.71	1,170,600	5,852,999
23891000		HARRIET & BRANNAN		5777	742	76.5	2	0	0	0				0.00	436,561	2,182,804
23893000		BRANNAN & LUCERNE		6080	648	31	3	0	0	0				0.00	393,577	1,967,885
23895000		BUTTE & BRANNAN		6219	622	36	3	0	0	0				0.00	393,055	1,965,273
23897000		06TH & BRYANT		5613	724	79.5	2	1	1	0		6	1	0.41	4,923,055	24,615,277
23898000		MORRIS & BRYANT		5377	850	79.5	3	0	0	0				0.00	401,319	2,006,593
23900000		OAK GROVE & BRYANT		5328	992	65.5	2	0	0	0				0.00	451,812	2,259,062
23904000		04TH & PERRY		8705	2014	101	2	0	1	0				0.00	2,101,297	10,506,487
23906000		04TH & HARRISON		8740	2359	101	4	1	1	0		6	2	0.68	5,917,124	29,585,618
23907000		04TH & CLARA		9385	2435	101	4	1	1	0				0.00	6,093,849	30,469,246
23908000		HARRISON & I-80 W OFF		6897	1727	88.5	4	1	1	0		6	3	1.19	5,046,392	25,231,960
23910000		CLARA & 05TH		7814	1961	88.5	2	0	1	0				0.00	2,036,659	10,183,294
23911000		SHIPLEY & 04TH		10125	2389	101	4	0	1	0				0.00	1,928,873	9,644,365
23912000		FARGO & BOARDMAN		6542	551	76.5	4	0	1	0				0.00	1,267,683	6,338,416
23913000		BOARDMAN & BRANNAN		6120	641	31	3	0	0	0				0.00	393,461	1,967,305
23914000		BRYANT & BOARDMAN		6476	582	70.5	4	1	1	0		6	1	0.49	4,060,062	20,300,310
23916000		AHERN & 06TH		5591	678	73.5	1	0	1	0				0.00	1,680,462	8,402,310
23917000		HARRIET & BRYANT		6014	632	79.5	3	0	1	0				0.00	1,395,177	6,975,887
23918000		AHERN & HARRIET		5848	637	73.5	1	0	1	0				0.00	1,678,487	8,392,435

CNN	ID	NAME	PEDVOL_YR	TOTEMP2	HH_PedMode	COMBFREQ2	MaxPctSlpe	Signalized	PkgMeters	UnivProx	Plan_Dist	Sup_Dist	Pcol_04_09	Col_Rate	Estimated Pedestrian Volume	Estimated Volume
23919000		HARRISON & 06TH		5753	985	73.5	2	1	1	0		6	5	1.93	5,178,795	25,893,973
23920000		BRYANT & GILBERT		6689	551	84.5	3	0	1	0		6	1	1.43	1,397,609	6,988,047
23921000		HARRIET & HARRISON		5781	920	73.5	2	0	1	0				0.00	1,605,584	8,027,922
23922000		CLARA & 06TH		5914	1392	73.5	2	0	0	0				0.00	492,703	2,463,516
23924000		FOLSOM & HARRIET		6188	2006	93.5	2	0	1	0				0.00	1,973,767	9,868,834
23925000		HARRISON & COLUMBIA SQU		5835	888	73.5	1	0	1	0				0.00	1,755,946	8,779,732
23926000		FOLSOM & COLUMBIA SQU		5838	1900	93.5	1	0	1	0				0.00	2,109,082	10,545,411
23927000		SHERMAN & CLEVELAND		5343	1443	78.5	1	0	0	0				0.00	538,756	2,693,780
23928000		HARRISON & SHERMAN		5946	859	78.5	1	0	1	0				0.00	1,751,471	8,757,357
23929000		HARRISON & 07TH		6076	788	78.5	2	1	1	0				0.00	5,036,766	25,183,831
23930000		HARRISON & OAK GROVE		5981	1299	68.5	2	0	0	0				0.00	485,268	2,426,342
23931000		HARRISON & MERLIN		6389	1503	88.5	2	0	1	0				0.00	1,810,830	9,054,149
23932000		MORRIS & HARRISON		5834	1112	73.5	3	0	0	0				0.00	425,508	2,127,538
23933000		SHIPLEY & 06TH		6277	1749	73.5	2	0	0	0			1	3.77	530,248	2,651,240
23934000		SHIPLEY & FALMOUTH		7523	1975	68.5	2	0	1	0				0.00	2,027,439	10,137,194
23935000		SHIPLEY & 05TH		8723	2071	88.5	2	0	1	0		6	1	0.94	2,124,017	10,620,087
23936000		FALMOUTH & FOLSOM		8581	2356	53.5	1	0	1	0				0.00	2,448,422	12,242,110
23937000		FOLSOM & 05TH		9738	2242	120.5	2	1	1	0		6	2	0.56	7,162,971	35,814,855
23938000		04TH & FOLSOM		11319	2299	140.5	3	1	1	0		6	1	0.29	6,845,970	34,229,849
23939000		05TH & CLEMENTINA		10498	2353	105.5	2	0	1	0		6	1	0.86	2,333,767	11,668,837
23940000		05TH & TEHAMA		11097	2381	105.5	4	0	1	0				0.00	1,972,117	9,860,585
23941000		06TH & FOLSOM		6910	2166	93.5	2	1	1	0		6	3	0.91	6,595,901	32,979,507
23943000		06TH & CLEMENTINA		7978	2429	78.5	2	0	1	0				0.00	2,225,549	11,127,747
23944000		HOWARD & 05TH		11972	2388	263.02381	3	1	1	0		6	6	1.70	7,068,420	35,342,102
23945000		05TH & NATOMA		13922	2354	252.52381	4	0	1	0		6	1	0.95	2,101,955	10,509,777
23946000		06TH & HOWARD		9903	2600	160.21429	3	1	1	0		6	13	3.72	6,984,772	34,923,860
23947000		MARY & HOWARD		11853	2661	144.7381	2	0	1	0				0.00	2,550,166	12,750,829
23948000		HAMPSHIRE & 26TH		1012	1689	36	3	0	0	0				0.00	420,122	2,100,610
23949000		CESAR CHAVEZ & POTRERO		1121	1624	30	3	0	0	0				0.00	416,310	2,081,548
23950000		25TH & HAMPSHIRE		1143	1837	30	6	0	0	0				0.00	326,528	1,632,641
23951000		YORK & 25TH		1174	2010	30	3	0	0	0				0.00	447,011	2,235,054
23952000		POTRERO & 25TH		1138	1642	63	4	1	0	0		9	2	3.30	1,213,301	6,066,506
23953000		POTRERO & 24TH		1186	1730	63	4	1	0	0		9	3	4.86	1,234,220	6,171,100
23954000		HAMPSHIRE & 24TH		1265	2005	58	6	0	1	0				0.00	1,202,177	6,010,884
23955000		BRYANT & 25TH		1181	2178	30	3	0	0	0			1	4.34	460,891	2,304,454
23956000		FLORIDA & 25TH		1199	2302	30	4	0	0	0				0.00	429,251	2,146,256
23957000		YORK & 24TH		1254	2267	58	5	0	1	0		9	2	2.89	1,384,430	6,922,151
23958000		24TH & BRYANT		1222	2401	58	3	1	1	0		9	2	0.73	5,456,268	27,281,340
23959000		24TH & FLORIDA		1189	2517	58	4	0	1	0		9	1	1.26	1,588,768	7,943,842
23960000		23RD & BRYANT		1260	2367	58	4	0	0	0				0.00	434,976	2,174,878
23961000		FLORIDA & 23RD		1245	2514	58	4	0	0	0				0.00	446,541	2,232,707
23962000		POTRERO & 23RD		1140	1819	63	3	0	0	0		9	2	9.27	431,465	2,157,324
23963000		POTRERO & 23RD		1128	1834	63	3	1	0	0		9	2	2.90	1,379,683	6,898,416
23964000		POTRERO & 22ND		1135	1745	58	4	1	0	0				0.00	1,236,043	6,180,214
23965000		23RD & HAMPSHIRE		1228	2107	58	3	0	0	0				0.00	455,526	2,277,628
23966000		HAMPSHIRE & 22ND		1263	1912	58	4	0	0	0				0.00	400,618	2,003,089
23967000		22ND & POTRERO		1154	1696	46	5	1	1	0				0.00	3,972,945	19,864,725
23968000		HAMPSHIRE & 21ST		1433	1742	30	7	0	0	0			1	6.80	294,232	1,471,160
23969000		23RD & YORK		1259	2260	58	5	0	0	0				0.00	388,347	1,941,733
23970000		YORK & 22ND		1362	2091	58	4	0	0	0				0.00	414,807	2,074,033
23971000		22ND & BRYANT		1417	2283	46	4	1	0	0			1	1.46	1,371,830	6,859,150
23972000		YORK & 21ST		1586	1850	30	3	0	0	0				0.00	438,620	2,193,102
23973000		BRYANT & 21ST		1720	2000	30	3	0	0	0				0.00	452,162	2,260,810
23974000		25TH & ALABAMA		1251	2386	10	4	0	0	0				0.00	436,379	2,181,893
23975000	5	HARRISON & 25TH	1,155,539	1300	2455	10	3	0	0	0				0.00	485,991	2,429,954
23976000		24TH & ALABAMA		1178	2525	27	5	0	1	0		9	3	4.14	1,447,937	7,239,685
23977000		ALABAMA & 23RD		1230	2570	27	3	0	0	0				0.00	495,369	2,476,847
23978000		HARRISON & 24TH		1209	2499	20	5	1	1	0		6	1	0.43	4,600,602	23,003,009
23979000		23RD & HARRISON		1233	2565	20	4	0	0	0				0.00	450,551	2,252,756
23980000		TREAT & 25TH		1454	2526	10	3	0	0	0				0.00	494,122	2,470,611
23981000		TREAT & 26TH		1262	2306	16	4	0	0	0				0.00	430,220	2,151,101
23982000		LUCKY & 25TH		1555	2562	10	3	0	0	0				0.00	498,575	2,492,873
23983000		LUCKY & 26TH		1308	2388	16	2	0	0	0				0.00	527,557	2,637,786
23984000		25TH & FOLSOM		1684	2551	22	2	0	0	0				0.00	548,341	2,741,704
23985000		BALMY & 24TH		1337	2544	20	5	0	1	0				0.00	1,458,550	7,292,748
23986000		BALMY & 25TH		1369	2463	10	3	0	0	0				0.00	487,512	2,437,559
23987000		24TH & TREAT		1490	2640	20	3	0	1	0		9	1	1.11	1,797,751	8,988,755
23988000		TREAT & 23RD		1478	2703	20	4	0	0	0				0.00	464,705	2,323,526
23989000		24TH & LUCKY		1658	2691	20	3	0	1	0				0.00	1,821,845	9,109,226
23990000		FOLSOM & 24TH		1840	2715	69	7	1	1	0		9	2	0.99	4,025,368	20,126,842
23991000		23RD & FOLSOM		1865	2800	57	3	1	0	0		9	1	1.20	1,672,984	8,364,921
23992000		22ND & FLORIDA		1449	2453	40	4	0	0	0				0.00	443,833	2,219,165
23993000		22ND & ALABAMA		1457	2548	20	3	0	0	0				0.00	496,130	2,480,650
23994000		22ND & HARRISON		1463	2600	20	3	0	0	0			1	3.99	500,895	2,504,473
23995000		21ST & FLORIDA		1796	2133	30	2	0	0	0				0.00	509,770	2,548,852
23996000		21ST & ALABAMA		1821	2170	10	3	0	0	0				0.00	467,437	2,337,186
23997000		22ND & TREAT		1722	2644	20	3	0	0	0			1	3.94	508,087	2,540,437
23998000		21ST & HARRISON		1834	2210	10	3	0	0	0				0.00	470,982	2,354,912
23999000		TREAT & 21ST		2062	2323	10	3	0	0	0				0.00	483,385	2,416,927
24000000		21ST & POTRERO		1259	1641	46	7	1	1	0		9	1	0.61	3,267,758	16,338,790
24001000		20TH & POTRERO		1705	1522	30	9	1	0	0				0.00	752,317	3,761,587
24002000		HAMPSHIRE & 20TH		1988	1523	30	9	0	0	0				0.00	237,512	1,187,558
24003000		19TH & POTRERO		2179	1299	30	22	1	0	0				0.00	215,361	1,076,803
24004000		18TH & POTRERO		2721	1013	30	13	1	0	0			1	4.14	482,856	2,414,279
24005000		HAMPSHIRE & 19TH		2534	1217	30	8	0	0	0				0.00	250,159	1,250,797
24006000		20TH & YORK		2254	1498	30	7	0	0	0				0.00	287,193	1,435,966
24008000		BRYANT & 20TH		2434	1548	30	4	0	0	0		6	2	10.37	385,900	1,929,501
24009000		19TH & YORK		2836	1232	30	5	0	0	0				0.00	335,007	1,675,035
24010000		18TH & HAMPSHIRE		3083	1003	30	8	0	0	0				0.00	243,887	1,219,435
24011000		18TH & YORK		3374	946	30	3	0	0	0				0.00	388,953	1,944,766
24012000		19TH & BRYANT		3072	1242	30	4	0	0	0				0.00	370,812	1,854,062
24014000		BRYANT & 18TH		3605	852	30	5	0	1	0				0.00	1,134,626	5,673,129
24015000		18TH & UTAH		2402	1098	52.142857	22	0	0	0				0.00	65,454	327,271
24016000		UTAH & MARIPOSA		3101	813	67.142857	14	0	0	0				0.00	134,122	670,611
24017000		UTAH & 17TH		3720	539	75.142857	8	0	0	0				0.00	227,739	1,138,694

CNN	ID	NAME	PEDVOL_YR	TOTEMP2	HH_PedMode	COMBFREQ2	MaxPctSlpe	Signalized	PkgMeters	UnivProx	Plan_Dist	Sup_Dist	Pcol_04_09	Col_Rate	Estimated Pedestrian Volume	Estimated Volume
24018000		16TH & UTAH		4245	320	75.142857	7	0	0	0				0.00	243,549	1,217,745
24019000		MARIPOSA & POTRERO		3343	766	59.142857	14	1	0	0				0.00	426,719	2,133,595
24020000		17TH & POTRERO		3895	531	59.142857	4	1	0	0			1	1.88	1,061,039	5,305,197
24021000		MARIPOSA & HAMPSHIRE		3650	744	59.142857	6	0	0	0				0.00	284,748	1,423,739
24022000		16TH & POTRERO		4306	301	59.142857	5	1	1	0		10	4	2.40	3,332,112	16,660,558
24023000		YORK & MARIPOSA		3955	653	59.142857	4	0	0	0				0.00	340,544	1,702,720
24024000		MARIPOSA & BRYANT		4144	569	59.142857	5	0	1	0				0.00	1,092,182	5,460,911
24025000		HAMPSHIRE & 17TH		4156	478	59.142857	12	0	0	0				0.00	156,296	781,481
24028000		20TH & ALABAMA		2599	1691	10	3	0	0	0				0.00	436,798	2,183,991
24029000		20TH & FLORIDA		2563	1646	30	3	0	0	0				0.00	432,876	2,164,381
24030000		FLORIDA & 19TH		3224	1235	30	4	0	0	0				0.00	371,713	1,858,567
24031000		18TH & FLORIDA		3744	804	30	3	0	0	0				0.00	382,507	1,912,537
24032000		19TH & ALABAMA		3265	1222	10	3	0	0	0				0.00	407,796	2,038,978
24033000		18TH & ALABAMA		3799	772	10	3	0	0	0				0.00	380,807	1,904,034
24034000		19TH & ALABAMA		3267	1227	10	2	0	0	0				0.00	448,415	2,242,077
24035000		HARRISON & 20TH		2582	1686	10	2	0	0	0		6	2	8.35	479,217	2,396,085
24036000		TREAT & 20TH		2641	1818	10	3	0	0	0				0.00	447,412	2,237,058
24037000		HARRISON & MISTRAL		3103	1337	10	2	0	0	0				0.00	455,613	2,278,067
24038000		19TH & HARRISON		3229		10	2	0	0	0		6	2	11.15	358,780	1,793,900
24039000		HARRISON & 19TH		3371	1160	10	2	0	0	0		6	2	9.01	444,131	2,220,656
24040000		HARRISON & 18TH		3755	789	10	3	0	0	0				0.00	381,572	1,907,861
24041000		TREAT & MISTRAL		3040	1454	10	3	0	0	0				0.00	422,966	2,114,828
24042000		19TH & TREAT		3261	1273	10	4	0	0	0				0.00	374,615	1,873,077
24043000		18TH & TREAT		3775	830	31.142857	2	0	0	0				0.00	422,508	2,112,538
24044000		17TH & BRYANT		4514	433	59.142857	6	0	0	0				0.00	274,873	1,374,363
24045000		ALABAMA & MARIPOSA		4217	425	35.142857	5	0	0	0				0.00	299,359	1,496,794
24046000		FLORIDA & MARIPOSA		4205	482	47.142857	5	0	0	0				0.00	302,375	1,511,875
24047000		17TH & FLORIDA		4544	332	59.142857	6	0	0	0				0.00	270,090	1,350,451
24048000		BRYANT & 16TH		4664	231	59.142857	5	1	1	0		6	5	3.01	3,318,907	16,594,537
24049000		FLORIDA & 16TH		4713	217	59.142857	6	0	0	0			1	7.53	265,615	1,328,075
24050000		ALABAMA & 17TH		4506	292	35.142857	5	0	0	0				0.00	294,298	1,471,490
24051000		HARRISON & 18TH		3970	559	35.142857	2	0	0	0				0.00	404,194	2,020,970
24052000		HARRISON & MARIPOSA		4160	413	35.142857	5	0	0	0				0.00	298,296	1,491,479
24053000		17TH & TREAT		4269	538	35.142857	2	0	0	0				0.00	405,597	2,027,984
24054000		HARRISON & 17TH		4408	368	35.142857	4	0	0	0				0.00	327,002	1,635,011
24055000		TREAT & 16TH		4616	381	35.142857	5	1	0	0		6	3	6.27	956,590	4,782,948
24056000		ALABAMA & 16TH		4690	277	35.142857	6	0	0	0				0.00	268,365	1,341,826
24057000		HORACE & 25TH		1821	2575	57	2	0	0	0				0.00	552,564	2,762,822
24058000		HORACE & 26TH		1491	2463	57	4	0	0	0				0.00	445,091	2,225,456
24059000		25TH & SHOTWELL		1954	2676	57	4	0	0	0				0.00	467,820	2,339,098
24060000		25TH & VIRGIL		2096	2788	57	3	0	0	0				0.00	526,265	2,631,327
24061000		26TH & VIRGIL		1719	2531	57	2	0	0	0			1	3.66	546,824	2,734,121
24062000		25TH & SOUTH VAN NE		2257	2823	57	3	1	1	0		9	1	0.33	6,039,357	30,196,785
24063000		SOUTH VAN NE & 24TH		2609	2898	69	3	1	1	0		9	3	0.97	6,174,489	30,872,445
24064000		SHOTWELL & 24TH		2231	2836	69	7	0	1	0			1	1.54	1,302,153	6,510,763
24065000		23RD & SHOTWELL		2344	2799	69	3	0	0	0				0.00	530,502	2,652,508
24066000		25TH & CYPRESS		2390	2956	57	3	0	1	0				0.00	1,945,662	9,728,312
24067000		CYPRESS & 26TH		2049	2648	61	3	0	1	0				0.00	1,824,978	9,124,892
24068000		CAPP & 25TH		2499	3092	61	6	0	1	0				0.00	1,508,125	7,540,625
24069000		CYPRESS & 24TH		2721	2979	69	4	0	1	0				0.00	1,792,854	8,964,270
24070000		CAPP & 24TH		2792	3046	69	4	1	1	0		9	1	0.34	5,798,858	28,994,291
24071000		LILAC & 25TH		2585	3117	61	6	0	1	0				0.00	1,518,134	7,590,670
24072000		LILAC & 26TH		2295	2787	61	4	0	1	0				0.00	1,713,786	8,568,930
24073000		25TH & MISSION		2646	3089	61	3	1	1	0		9	2	0.63	6,397,429	31,987,147
24074000		24TH & LILAC		2833	3094	69	2	0	1	0				0.00	2,215,206	11,076,029
24075000		23RD & SOUTH VAN NE		2844	2752	69	3	1	1	0		9	1	0.33	6,047,897	30,239,486
24076000		CAPP & 23RD		3111	2887	69	4	0	1	0		9	1	1.12	1,780,036	8,900,181
24077000		FOLSOM & 22ND		2107	2694	57	3	1	0	0				0.00	1,650,872	8,254,359
24078000		SHOTWELL & 22ND		2578	2691	57	5	0	0	0				0.00	433,530	2,167,650
24079000		FOLSOM & 21ST		2394	2435	41	3	1	0	0		9	2	2.52	1,586,291	7,931,455
24080000		21ST & SHOTWELL		2790	2481	53	6	0	0	0				0.00	381,879	1,909,393
24081000		SOUTH VAN NE & 22ND		3069	2764	57	2	1	1	0		9	2	0.60	6,694,927	33,474,637
24082000		22ND & CAPP		3269	2982	69	4	0	1	0				0.00	1,817,875	9,089,374
24083000		21ST & SOUTH VAN NE		3179	2783	53	4	1	0	0		9	3	3.83	1,567,469	7,837,344
24084000		21ST & CAPP		3303	3096	53	3	0	1	0		9	1	0.98	2,040,364	10,201,821
24085000		25TH & OSAGE		2640	3079	55	3	0	1	0				0.00	2,001,587	10,007,936
24086000		26TH & OSAGE		2372	2885	55	3	0	1	0				0.00	1,919,979	9,599,893
24087000		25TH & BARTLETT		2602	3072	55	4	0	1	0				0.00	1,818,024	9,090,119
24088000		MISSION & 24TH		2845	3141	69	3	1	1	0				0.00	6,489,230	32,446,152
24089000		24TH & OSAGE		2835	3164	69	4	0	1	0		9	1	1.08	1,859,047	9,295,235
24090000		ORANGE & 25TH		2543	3074	55	4	0	1	0				0.00	1,816,076	9,080,382
24091000		26TH & ORANGE		2264	2893	55	3	0	1	0				0.00	1,917,721	9,588,606
24092000		24TH & BARTLETT		2807	3171	69	5	0	1	0				0.00	1,693,251	8,466,257
24093000		ORANGE & 24TH		2763	3189	69	5	0	1	0				0.00	1,696,962	8,484,808
24094000		MISSION & 23RD		3196	3072	69	3	1	1	0				0.00	6,463,586	32,317,929
24096000		BARTLETT & 23RD		3152	3186	69	4	0	1	0		9	1	1.06	1,880,897	9,404,487
24097000		25TH & VALENCIA		2450	3059	55	9	1	1	0		9	1	0.56	3,602,772	18,013,858
24098000		25TH & POPLAR		2328	3040	55	9	0	0	0				0.00	315,152	1,575,760
24099000		POPLAR & 26TH		2059	2854	55	5	0	1	0				0.00	1,570,034	7,850,169
24101000		24TH & VALENCIA		2685	3207	69	5	1	1	0		9	2	0.74	5,420,575	27,102,876
24102000		JURI & SAN JOSE		2116	2930	55	5	0	0	0				0.00	447,642	2,238,209
24103000		25TH & SAN JOSE		2197	2992	55	6	0	0	0				0.00	412,891	2,064,455
24104000		SAN JOSE & 24TH		2402	3175	69	6	0	1	0				0.00	1,527,348	7,636,741
24106000		VALENCIA & 23RD		2948	3216	69	7	1	1	0		9	3	1.33	4,527,735	22,638,676
24107000		POPLAR & 24TH		2546	3208	69	6	0	1	0				0.00	1,541,884	7,709,422
24109000		ELIZABETH & SAN JOSE		2541	3159	69	5	0	1	0				0.00	1,678,692	8,393,459
24110000		23RD & SAN JOSE		2655	3164	69	7	0	1	0				0.00	1,396,110	6,980,551
24111000		22ND & MISSION		3318	3168	69	2	1	1	0		9	3	0.83	7,246,545	36,232,726
24112000		22ND & BARTLETT		3241	3343	69	4	0	1	0		9	2	2.06	1,939,303	9,696,516
24113000		21ST & MISSION		3282	3293	47	3	1	1	0		9	2	0.59	6,741,450	33,707,250
24114000		21ST & BARTLETT		3165	3405	47	4	0	1	0				0.00	1,957,570	9,787,850
24115000		VALENCIA & 22ND		2994	3287	51	3	1	1	0		9	1	0.30	6,687,169	33,435,846
24116000		ALVARADO & SAN JOSE		2711	3191	69	4	0	1	0				0.00	1,862,534	9,312,668
24117000		SAN JOSE & 22ND		2769	3231	51	5	0	1	0				0.00	1,710,160	8,550,802
24118000		VALENCIA & HILL		2968	3361	47	8	0	1	0				0.00	1,327,043	6,635,213

CNN	ID	NAME	PEDVOL_YR	TOTEMP2	HH_PedMode	COMBFREQ2	MaxPctSlpe	Signalized	PkgMeters	UnivProx	Plan_Dist	Sup_Dist	Pcol_04_09	Col_Rate	Estimated Pedestrian Volume	Estimated Volume
24119000		VALENCIA & 21ST		2935	3447	47	12	1	1	0		9	2	1.36	2,949,740	14,748,699
24120000		GUERRERO & HILL		1840	3222	50	8	0	0	0				0.00	353,590	1,767,951
24121000		21ST & LEXINGTON		3113	3420	47	4	0	1	0				0.00	1,960,413	9,802,067
24122000		20TH & FOLSOM		2816	2023	53	3	1	0	0		9	1	1.34	1,487,477	7,437,384
24123000		FOLSOM & 19TH		3270	1519	41	5	1	0	0			1	1.76	1,137,564	5,687,822
24124000		SHOTWELL & 20TH		3042	2268	53	6	0	0	0				0.00	369,693	1,848,466
24125000		19TH & SHOTWELL		3350	1969	61	5	0	0	0				0.00	387,625	1,938,126
24126000		18TH & FOLSOM		3647	1208	66.142857	3	1	0	0				0.00	1,309,649	6,548,247
24127000		SHOTWELL & 18TH		3559	1707	66.142857	4	0	0	0				0.00	408,175	2,040,874
24128000	16	20TH & S VAN NESS	1,342,265	3293	2698	53	5	1	0	0				0.00	1,408,954	7,044,768
24129000		SOUTH VAN NE & 19TH		3475	2425	61	4	1	0	0		9	1	1.35	1,479,726	7,398,630
24130000		20TH & CAPP		3371	3067	61	5	0	1	0		9	1	1.19	1,684,606	8,423,030
24131000		CAPP & 19TH		3554	2894	61	6	0	1	0				0.00	1,492,818	7,464,090
24132000		18TH & SOUTH VAN NE		3538	2174	57.571429	4	1	1	0		9	1	0.40	5,042,777	25,213,883
24133000		CAPP & 18TH		3602	2596	78.142857	6	1	1	0		9	2	0.89	4,517,208	22,586,039
24134000		17TH & FOLSOM		3925	1201	31.142857	1	1	0	0				0.00	1,589,227	7,946,137
24135000		17TH & SHOTWELL		3709	1597	78.142857	2	0	0	0			1	4.13	484,652	2,423,258
24136000		FOLSOM & ENTERPRISE		4117	1215	78.142857	2	0	0	0				0.00	456,780	2,283,902
24138000		16TH & FOLSOM		4204	1232	78.142857	2	1	0	0		6	1	1.37	1,464,683	7,323,414
24139000		SOUTH VAN NE & 17TH		3612	2153	78.142857	2	1	1	0		6	2	0.66	6,073,615	30,368,077
24140000		17TH & CAPP		3606	2697	78.142857	2	0	1	0		6	3	2.86	2,100,703	10,503,517
24141000		16TH & SHOTWELL		4034	1680	78.142857	2	0	0	0				0.00	495,888	2,479,442
24142000		16TH & SOUTH VAN NE		3980	2129	78.142857	2	1	1	0		6	5	1.64	6,101,609	30,508,043
24144000		MISSION & 20TH		3335	3357	61	4	1	1	0		9	3	0.97	6,216,126	31,080,632
24145000		19TH & MISSION		3523	3306	55	5	1	1	0		9	3	1.07	5,632,111	28,160,555
24146000		20TH & SAN CARLOS		3252	3545	55	5	0	1	0		9	1	1.09	1,831,542	9,157,708
24147000		SAN CARLOS & 21ST		3208	3377	47	5	0	1	0				0.00	1,774,788	8,873,939
24148000		SAN CARLOS & 19TH		3442	3568	55	8	0	1	0				0.00	1,393,666	6,968,332
24149000		18TH & MISSION		3589	3192	78.142857	4	1	1	0		9	7	2.31	6,070,580	30,352,900
24150000		SAN CARLOS & 18TH		3537	3497	72.142857	8	0	1	0				0.00	1,379,051	6,895,255
24151000		20TH & LEXINGTON		3141	3655	55	7	0	1	0				0.00	1,543,991	7,719,956
24152000		VALENCIA & LIBERTY		2931	3589	47	10	0	1	0				0.00	1,144,905	5,724,525
24153000		VALENCIA & 20TH		2954	3755	55	5	1	1	0				0.00	6,025,055	30,125,276
24154000		LIBERTY & GUERRERO		1841	3358	15	11	0	0	0				0.00	273,357	1,366,786
24155000		LEXINGTON & 19TH		3324	3775	55	7	0	1	0		9	1	1.26	1,584,926	7,924,629
24156000		18TH & LEXINGTON		3464	3723	72.142857	4	0	1	0				0.00	2,088,670	10,443,351
24157000		VALENCIA & CUNNINGHAM		3043	3895	55	5	0	1	0		8	1	1.03	1,941,439	9,707,194
24158000		VALENCIA & 19TH		3131	3949	55	5	1	1	0				0.00	6,267,276	31,336,378
24160000		18TH & VALENCIA		3343	3923	60.142857	4	1	1	0		8	3	0.87	6,888,045	34,440,226
24161000		18TH & LAPIDGE		3021	3818	60.142857	6	0	0	0				0.00	489,171	2,445,857
24162000		19TH & LAPIDGE		2783	3846	55	5	0	0	0				0.00	537,000	2,684,999
24163000		SYCAMORE & MISSION		3602	3151	78.142857	2	0	1	0				0.00	2,280,396	11,401,979
24164000		MISSION & CLARION		3604	3189	75.142857	4	0	1	0				0.00	1,902,703	9,513,516
24165000		17TH & MISSION		3595	3228	75.142857	2	1	1	0		6	2	0.54	7,375,148	36,875,739
24166000		LEXINGTON & SYCAMORE		3531	3796	72.142857	3	0	1	0				0.00	2,328,836	11,644,182
24167000		SAN CARLOS & SYCAMORE		3574	3528	72.142857	3	0	1	0				0.00	2,220,885	11,104,424
24168000		CAPP & 16TH		3947	2737	78.142857	2	0	1	0		6	4	3.75	2,133,574	10,667,870
24170000	10	16TH & MISSION	11,962,747	3754	2681	78.14286	2	1	1	0		6	8	2.39	6,705,799	33,528,994
24171000		15TH & MISSION		4588	3040	72.142857	2	1	1	0		6	3	0.82	7,302,508	36,512,540
24172000		SYCAMORE & VALENCIA		3458	4021	72.142857	3	0	1	0				0.00	2,421,337	12,106,685
24173000		CLARION & VALENCIA		3485	4059	72.142857	4	0	1	0				0.00	2,220,770	11,103,850
24174000		17TH & VALENCIA		3491	4061	72.142857	3	1	1	0		8	5	1.28	7,786,269	38,931,343
24175000		HOFF & 16TH		3521	3598	72.142857	4	0	1	0				0.00	2,044,775	10,223,875
24176000		HOFF & 17TH		3570	3607	72.142857	3	0	1	0				0.00	2,252,650	11,263,252
24177000		RONDEL & 16TH		3369	3856	72.142857	3	0	1	0		6	1	0.85	2,345,016	11,725,079
24179000		15TH & WIESE		4252	3515	72.142857	4	0	1	0				0.00	2,050,386	10,251,930
24180000		WIESE & 16TH		3545	3557	72.142857	4	0	1	0				0.00	2,030,841	10,154,204
24181000		16TH & JULIAN		3444	3728	72.142857	4	0	1	0				0.00	2,089,546	10,447,728
24182000		15TH & JULIAN		4032	3725	72.142857	4	0	1	0				0.00	2,118,466	10,592,328
24183000		16TH & VALENCIA		3254	4054	72.142857	2	1	1	0		6	1	0.24	8,493,793	42,468,964
24184000		16TH & CALEDONIA		3341	3906	72.142857	3	0	1	0		6	2	1.69	2,364,725	11,823,625
24185000		UTAH & 15TH		4593	132	75.142857	6	0	1	0				0.00	928,664	4,643,318
24186000		15TH & POTRERO		4566	124	59.142857	10	1	1	0				0.00	2,029,698	10,148,492
24187000		ALAMEDA & UTAH		4937	55	45.5	6	0	1	0				0.00	923,498	4,617,491
24189000		POTRERO & ALAMEDA		4588	66	42.5	4	1	1	0				0.00	3,532,210	17,661,052
24190000		10TH & BRANNAN		4919	93	42.5	3	1	1	0		6	1	0.51	3,930,844	19,654,220
24192000		BRYANT & HWY 101 S ON		4712	236	57	4	1	1	0				0.00	3,653,578	18,267,891
24193000		HAMPSHIRE & 15TH		4577	109	59.142857	29	0	0	0				0.00	29,880	149,401
24195000		ALAMEDA & HAMPSHIRE		4527	75	29.5	8	0	0	0				0.00	213,540	1,067,702
24198000		BRYANT & 09TH		5373	261	60	4	1	1	0		6	3	1.61	3,729,575	18,647,876
24199000		BRYANT & 08TH		6249	418	44	2	1	1	0				0.00	4,730,345	23,651,725
24200000		CONVERSE & BRYANT		6044	301	44	2	0	1	0				0.00	1,444,610	7,223,052
24201000		08TH & HARRISON		5605	681	41	2	1	0	0				0.00	1,371,564	6,857,822
24203000		MCLEA & 09TH		5188	364	60	2	0	1	0				0.00	1,431,098	7,155,489
24204000		BRYANT & DORE		4989	229	60	3	0	1	0				0.00	1,265,125	6,325,626
24206000		10TH & HARRISON		4642	527	60	2	1	1	0		6	4	1.72	4,639,827	23,199,134
24209000		HARRISON & 09TH		4802	571	60	2	1	1	0		6	5	2.13	4,695,145	23,475,726
24210000		HARRISON & GORDON		4944	612	60	2	0	1	0				0.00	1,487,952	7,439,760
24212000		SHERIDAN & 09TH		5059	788	60	2	0	1	0		6	1	1.30	1,540,414	7,702,069
24213000		15TH & BRYANT		4788	106	59.142857	4	0	1	0				0.00	1,120,779	5,603,894
24214000		15TH & FLORIDA		4853	155	59.142857	5	0	0	0				0.00	289,521	1,447,605
24215000		BRYANT & ALAMEDA		4769	135	52	4	0	0	0			1	6.32	316,261	1,581,303
24216000		BRYANT & DIVISION		4803	265	55	2	1	0	0			1	1.60	1,247,532	6,237,661
24218000		ALAMEDA & TREAT		4924	265	52	2	0	0	0				0.00	392,236	1,961,178
24219000		TREAT & DIVISION		4900	224	52	3	0	0	0				0.00	354,199	1,770,995
24221000		15TH & ALABAMA		4850	281	35.142857	3	0	0	0				0.00	357,438	1,787,188
24222000		15TH & TREAT		4844	331	35.142857	3	0	0	0				0.00	360,634	1,803,172
24223000		15TH & HARRISON		4827	403	35.142857	3	0	0	0				0.00	365,214	1,826,071
24224000		HARRISON & 15TH		4860	423	35.142857	1	0	0	0				0.00	442,706	2,213,530
24225000		ALABAMA & TREAT		4899	308	35.142857	2	0	0	0				0.00	395,060	1,975,302
24227000		ALAMEDA & HARRISON		4948	389	52	2	0	0	0				0.00	401,373	2,006,863
24228000		13TH & HARRISON		5104	381	55	2	1	0	0		6	2	3.12	1,283,355	6,416,774
24229000		HARRISON & 11TH		4884	438	55	2	1	1	0		6	1	0.44	4,592,611	22,963,053
24230000		DORE & HARRISON		4660	542	60	2	0	1	0				0.00	1,459,114	7,295,570
24231000		09TH & RINGOLD		5453	915	60	2	0	1	0				0.00	1,591,397	7,956,986

CNN	ID	NAME	PEDVOL_YR	TOTEMP2	HH_PedMode	COMBFREQ2	MaxPctSlpe	Signalized	PkgMeters	UnivProx	Plan_Dist	Sup_Dist	Pcol_04_09	Col_Rate	Estimated Pedestrian Volume	Estimated Volume
24232000		10TH & SHERIDAN		5428	679	60	2	0	1	0				0.00	1,523,924	7,619,622
24233000		10TH & FOLSOM		6640	956	55	2	1	1	0		6	1	0.38	5,263,928	26,319,638
24234000		FOLSOM & DORE		6457	999	60	3	0	1	0		6	1	1.33	1,507,140	7,535,698
24236000		BERNICE & 12TH		5562	470	55	2	0	1	0				0.00	1,472,138	7,360,692
24237000		HARRISON & 12TH		5023	391	55	1	0	1	0				0.00	1,573,527	7,867,633
24238000		11TH & FOLSOM		6950	712	55	2	1	1	0		6	1	0.39	5,074,594	25,372,968
24239000		NORFOLK & FOLSOM		7087	614	77	2	0	1	0				0.00	1,568,057	7,840,287
24240000		NORFOLK & HARRISON		4948	416	55	2	0	1	0				0.00	1,436,230	7,181,152
24241000		SOUTH VAN NE & 13TH		8282	1336	48.5	2	1	1	0		6	1	0.34	5,868,259	29,341,296
24243000		12TH & ISIS		6296	522	33	3	0	0	0				0.00	386,727	1,933,636
24244000		JUNIPER & FOLSOM		6777	841	55	2	0	1	0		6	1	1.23	1,621,565	8,107,823
24246000		FOLSOM & 09TH		6241	1040	60	2	1	1	0		6	5	1.89	5,293,003	26,465,015
24247000		DORE & HOWARD		8764	1118	75	3	0	1	0				0.00	1,628,750	8,143,748
24248000		10TH & HOWARD		8545	982	86	2	1	1	0		6	2	0.72	5,539,338	27,696,688
24249000		BURNS & 11TH		7460	745	86	3	0	1	0				0.00	1,474,933	7,374,664
24250000		LANGTON & DECKER		5220	1354	71	2	0	1	0				0.00	1,713,280	8,566,398
24251000		HARRISON & LANGTON		6061	737	78.5	5	0	0	0				0.00	331,267	1,656,334
24252000		HARRISON & CHESLEY		6003	700	41	3	0	0	0				0.00	396,556	1,982,781
24253000		HOMER & CHESLEY		6104	628	41	7	0	0	0				0.00	269,411	1,347,057
24255000		BERWICK & HERON		5607	905	41	5	0	0	0				0.00	337,748	1,688,740
24256000		HARRISON & BERWICK		5910	691	41	5	0	0	0				0.00	327,317	1,636,584
24257000		CLEVELAND & 07TH		5310	1332	71	1	0	0	0				0.00	527,617	2,638,083
24259000		BRUSH & HALLAM		5401	1174	41	4	0	0	0				0.00	387,604	1,938,018
24262000	9	7TH & FOLSOM	4,442,735	5208	1644	91	2	1	1	0		6	1	0.35	5,758,102	28,790,508
24263000		MOSS & FOLSOM		5350	1728	91	2	0	1	0		6	1	1.09	1,839,074	9,195,372
24264000		SHERMAN & FOLSOM		5445	1788	91	2	0	1	0				0.00	1,863,452	9,317,262
24265000		07TH & HOWARD		8164	2641	138.78571	2	1	1	0		6	4	1.08	7,410,483	37,052,416
24266000		HERON & 08TH		5304	888	41	2	0	0	0				0.00	443,129	2,215,643
24267000		RINGOLD & 08TH		5223	1080	41	2	0	0	0				0.00	457,897	2,289,484
24269000		FOLSOM & RODGERS		5243	1291	73	2	0	1	0				0.00	1,694,801	8,474,005
24272000		FOLSOM & 08TH		5466	1222	73	2	1	1	0		6	5	1.86	5,368,214	26,841,069
24273000		CLEMENTINA & 08TH		6690	1409	60.5	3	0	1	0				0.00	1,632,456	8,162,278
24274000		FOLSOM & LANGTON		5129	1554	91	3	0	1	0				0.00	1,613,488	8,067,439
24275000		FOLSOM & HALLAM		5106	2306	28.5	2	0	1	0				0.00	2,029,828	10,149,142
24276000		RAUSCH & FOLSOM		5115	1435	28.5	2	0	1	0				0.00	1,734,153	8,670,764
24277000		SUMNER & CLEMENTINA		6245	1550	60.5	4	0	1	0				0.00	1,508,013	7,540,065
24279000		RUSS & FOLSOM		5596	1841	53.5	2	0	1	0				0.00	1,888,331	9,441,654
24280000		TEHAMA & 06TH		8882	2580	90.5	2	0	1	0				0.00	2,338,014	11,690,072
24281000		HOWARD & HARRIET		9259	2532	160.21429	2	0	1	0		6	1	0.86	2,339,121	11,695,604
24282000		NATOMA & 06TH		10621	2645	166.45238	4	0	1	0		6	2	1.96	2,044,851	10,224,253
24283000		MARY & NATOMA		12894	2693	252.52381	7	0	1	0				0.00	1,644,188	8,220,940
24284000		MINNA & MARY		14125	2908	252.52381	7	0	1	0				0.00	1,761,340	8,806,701
24285000		MINNA & 06TH		11128	3098	185.02381	6	0	1	0		6	4	4.30	1,861,975	9,309,876
24286000		MOSS & HOWARD		8294	2655	157.45238	2	0	1	0				0.00	2,336,347	11,681,736
24287000		HOWARD & RUSS		8697	2534	46.666667	3	0	1	0				0.00	2,101,141	10,505,705
24288000		NATOMA & RUSS		9557	2699	136.95238	4	0	1	0				0.00	2,012,230	10,061,150
24289000		NATOMA & 07TH		8884	2746	234.90476	3	0	1	0				0.00	2,193,277	10,966,384
24290000		HOWARD & LANGTON		8075	2563	157.45238	3	0	1	0				0.00	2,080,514	10,402,570
24291000		MINNA & 07TH		9249	2972	234.90476	3	0	1	0		6	1	0.87	2,305,211	11,526,054
24292000		RUSS & MINNA		9993	3020	217.90476	4	0	1	0				0.00	2,155,320	10,776,601
24293000	26	MISSION & 6TH	6,425,997	11524	3823	185.02381	6	1	1	0		6	11	3.22	6,837,934	34,189,670
24294000		06TH & JESSIE		11699	4563	212.02381	3	0	1	0		6	7	4.29	3,263,102	16,315,508
24295000		STEVENSON & 06TH		11750	5313	292.97619	7	0	1	0		6	3	2.34	2,569,387	12,846,936
24296000		CLEMENTINA & 09TH		7201	1114	87	3	0	1	0				0.00	1,566,913	7,834,567
24297000		09TH & TEHAMA		8018	1168	75	3	0	1	0				0.00	1,614,031	8,070,156
24298000		08TH & TEHAMA		7821	1600	60.5	3	0	1	0				0.00	1,736,966	8,684,829
24299000		08TH & HOWARD		9068	1808	60.5	3	1	1	0		6	5	1.69	5,930,389	29,651,946
24300000		HOWARD & RAUSCH		8361	2344	63.666667	2	0	1	0				0.00	2,212,063	11,060,317
24301000		HOWARD & SUMNER		8743	2093	60.5	4	0	1	0				0.00	1,767,873	8,839,367
24302000		NATOMA & 08TH		9679	1997	144.61905	3	0	1	0				0.00	1,952,569	9,762,847
24303000		MINNA & JULIA		9526	2340	234.90476	5	0	1	0				0.00	1,715,168	8,575,842
24305000		09TH & HOWARD		9010	1250	75	3	1	1	0		6	5	1.87	5,353,135	26,765,677
24306000		NATOMA & 09TH		10457	1723	70	3	0	1	0				0.00	1,893,558	9,467,789
24307000		HOWARD & WASHBURN		8842	1157	75	3	0	1	0				0.00	1,643,400	8,216,998
24308000		HOWARD & GRACE		8685	1075	75	4	0	1	0				0.00	1,468,307	7,341,534
24309000		MISSION & GRACE		13965	1591	237.90476	4	0	1	0				0.00	1,832,736	9,163,680
24310000		08TH & MINNA		10365	2102	222.90476	3	0	1	0		6	3	2.97	2,023,484	10,117,422
24311000		MISSION & 08TH		11313	2207	222.90476	2	1	1	0		6	5	1.35	7,395,431	36,977,154
24312000		MINNA & 09TH		11919	1811	40	2	0	1	0				0.00	2,190,023	10,950,116
24313000		09TH & MISSION		13592	1750	141.95238	2	1	1	0		6	9	2.50	7,195,998	35,979,990
24314000		LASKIE & MISSION		13015	1898	144.61905	2	0	1	0				0.00	2,284,831	11,424,154
24315000		MISSION & 07TH		9497	3417	234.90476	2	1	1	0		6	9	2.04	8,808,732	44,043,662
24317000		MISSION & JULIA		10066	2631	234.90476	5	0	1	0				0.00	1,831,809	9,159,047
24319000		STEVENSON & 07TH		9607	4637	245.47619	7	0	1	0		4	1	0.93	2,158,118	10,790,590
24324000		LEAVENWORTH & MCALLISTER		10278	6545	250.47619	7	1	1	0		6	1	0.20	9,883,729	49,418,644
24325000		MCALLISTER & JONES		9435	6964	233.47619	4	1	1	0		6	4	0.58	13,849,428	69,247,141
24326000	11	GOLDEN GATE & JONES	3,856,503	9209	8644	238.47619	4	1	1	0		6	12	1.29	18,668,398	93,341,989
24327000		STEVENSON & 08TH		12824	2696	231.90476	2	0	1	0				0.00	2,627,647	13,138,233
24331000		FULTON & UNITED NATIO		13794	4234	152.52381	2	1	1	0		6	1	0.18	11,336,614	56,683,069
24333000		HYDE & MCALLISTER		12668	5462	137.52381	5	1	1	0		6	3	0.58	10,391,039	51,955,197
24334000		LEAVENWORTH & GOLDEN GATE		9250	8666	238.47619	7	1	1	0		6	4	0.57	14,151,356	70,756,779
24335000		15TH & FOLSOM		4821	1090	66.142857	1	1	0	0				0.00	1,591,902	7,959,512
24336000		FOLSOM & 14TH		5876	894	41	1	1	0	0				0.00	1,576,316	7,881,578
24337000		TRAINOR & 14TH		5427	575	6	2	0	0	0			1	4.76	419,975	2,099,876
24338000		SHOTWELL & 15TH		4998	1492	78.142857	1	0	0	0				0.00	539,018	2,695,088
24339000		14TH & SHOTWELL		6106	1203	41	2	0	0	0				0.00	478,360	2,391,800
24340000		ADAIR & SOUTH VAN NE		4360	2050	78.142857	3	0	1	0				0.00	1,732,365	8,661,824
24341000		SOUTH VAN NE & 15TH		5047	1959	78.142857	1	1	1	0		6	1	0.30	6,670,605	33,353,024
24342000		SOUTH VAN NE & 14TH		6443	1561	41	2	1	1	0		6	2	0.68	5,845,051	29,225,256
24343000		FOLSOM & ERIE		6456	772	23.5	4	0	0	0				0.00	369,761	1,848,806
24344000		ERIE & SOUTH VAN NE		7366	1363	41	4	0	1	0				0.00	1,498,083	7,490,415
24347000		FOLSOM & 12TH		7191	548	68	1	1	0	0		6	2	2.62	1,528,702	7,643,508
24348000		12TH & KISSLING		9230	622	92	2	0	1	0				0.00	1,654,271	8,271,355
24349000		FOLSOM & 13TH		6608	711	50.5	1	1	0	0				0.00	1,552,327	7,761,633
24350000		11TH & KISSLING		8347	792	86	6	0	1	0				0.00	1,146,454	5,732,269

CNN	ID	NAME	PEDVOL_YR	TOTEMP2	HH_PedMode	COMBFREQ2	MaxPctSlpe	Signalized	PkgMeters	UnivProx	Plan_Dist	Sup_Dist	Pcol_04_09	Col_Rate	Estimated Pedestrian Volume	Estimated Volume
24353000		11TH & HOWARD		9395	830	129.80952	2	1	1	0		6	2	0.73	5,501,484	27,507,422
24354000		HOWARD & 12TH		10544	740	92	2	1	1	0				0.00	5,565,844	27,829,220
24355000		11TH & NATOMA		10997	901	210.76191	3	0	1	0				0.00	1,653,340	8,266,700
24358000		12TH & SOUTH VAN NE		11858	1082	210.76191	2	0	1	0		6	1	1.04	1,916,462	9,582,311
24359000		PLUM & MISSION		10180	1855	86.309524	2	0	1	0				0.00	2,116,192	10,580,962
24360000		HOWARD & LAFAYETTE		10280	691	129.80952	2	0	1	0				0.00	1,718,350	8,591,749
24361000		LAFAYETTE & NATOMA		11416	744	210.76191	2	0	1	0				0.00	1,783,472	8,917,362
24362000		LAFAYETTE & MINNA		12336	836	210.76191	2	0	1	0				0.00	1,854,417	9,272,084
24363000		11TH & MINNA		12406	1156	219.33333	2	0	1	0				0.00	1,968,341	9,841,707
24364000		MISSION & LAFAYETTE		13181	1062	210.76191	2	0	1	0		6	1	1.01	1,971,924	9,859,620
24365000		CAPP & 16TH		3962	2672	78.142857	2	0	1	0				0.00	2,109,388	10,546,942
24366000		CAPP & ADAIR		4298	2588	78.142857	3	0	1	0				0.00	1,906,671	9,533,356
24367000		15TH & CAPP		4902	2450	78.142857	2	0	1	0		6	1	0.96	2,073,127	10,365,634
24368000		NATOMA & 14TH		6521	1933	41	2	0	1	0				0.00	1,963,685	9,818,424
24369000		15TH & NATOMA		4964	2289	78.142857	2	0	1	0				0.00	2,016,622	10,083,108
24370000		MINNA & 14TH		6445	2280	41	2	0	1	0				0.00	2,087,115	10,435,577
24371000		15TH & MINNA		4822	2617	78.142857	2	0	1	0				0.00	2,132,598	10,662,991
24372000		14TH & MISSION		6234	2681	41	3	1	1	0		6	2	0.62	6,483,345	32,416,727
24373000		JULIAN & 14TH		5628	3277	35	3	0	1	0				0.00	2,230,859	11,154,296
24374000		SPARROW & CALEDONIA		3379	3918	72.142857	4	0	1	0				0.00	2,159,242	10,796,209
24375000		CALEDONIA & 15TH		3737	3904	72.142857	4	0	1	0				0.00	2,172,596	10,862,978
24376000		SPARROW & VALENCIA		3163	4073	72.142857	2	0	1	0				0.00	2,665,958	13,329,788
24377000		VALENCIA & 15TH		3380	4052	72.142857	2	1	1	0				0.00	8,516,755	42,583,777
24378000		VALENCIA & 14TH		4853	3763	52.142857	3	1	1	0				0.00	7,625,671	38,128,356
24379000		WOODWARD & 14TH		5880	3082	35	4	0	1	0				0.00	1,972,330	9,861,649
24381000		14TH & STEVENSON		5522	3341	35	3	0	1	0				0.00	2,251,046	11,255,231
24382000		BROSNAN & VALENCIA		5695	3613	52.142857	6	0	1	0		6	1	1.12	1,791,102	8,955,509
24383000		ERIE & MISSION		7401	2465	41	3	0	1	0		9	1	0.99	2,010,732	10,053,659
24386000		HOWARD & SOUTH VAN NE		9138	1260	68	3	0	1	0				0.00	1,686,411	8,432,057
24388000		SOUTH VAN NE & OTIS		12745	1124	210.76191	3	1	1	0		6	1	0.35	5,729,550	28,647,749
24389000		12TH & STEVENSON		13399	1628	227.90476	3	0	1	0				0.00	1,999,212	9,996,060
24390000		GOUGH & MCCOPPIN		10372	2036	86.309524	5	1	1	0		6	2	0.76	5,285,911	26,429,557
24392000		MCCOPPIN & JESSIE		9887	2405	86.309524	4	0	1	0				0.00	1,923,312	9,616,558
24393000		BRADY & OTIS		11308	1554	210.76191	5	0	1	0				0.00	1,553,558	7,767,790
24394000		COLTON & BRADY		11329	2048	219.33333	8	0	1	0				0.00	1,282,065	6,410,326
24396000		COLTON & COLUSA		12397	1685	219.33333	1	0	1	0				0.00	2,379,098	11,895,491
24397000		BRADY & STEVENSON		11295	2214	219.33333	2	0	1	0				0.00	2,320,289	11,601,447
24398000		WOODWARD & DUBOCE		8370	2647	65.47619	4	0	1	0				0.00	1,936,704	9,683,519
24400000		STEVENSON & CLINTON		7209	3028	52.142857	3	0	1	0				0.00	2,216,072	11,080,359
24401000		DUBOCE & STEVENSON		7944	2898	65.47619	3	0	1	0				0.00	2,203,543	11,017,716
24402000		VALENCIA & CLINTON		6457	3389	52.142857	8	0	1	0				0.00	1,451,799	7,258,995
24403000		VALENCIA & DUBOCE		7201	3160	65.47619	7	1	1	0		6	2	0.80	4,970,069	24,850,345
24404000		COLTON & GOUGH		10236	2401	174.76191	8	0	1	0				0.00	1,330,833	6,654,166
24406000		STEVENSON & MCCOPPIN		9376	2657	86.309524	3	0	1	0				0.00	2,184,186	10,920,930
24407000		GOUGH & STEVENSON		10098	2577	183.33333	3	0	1	0				0.00	2,190,890	10,954,450
24410000		HAIGHT & GOUGH		9500	2713	183.33333	8	1	1	0				0.00	4,412,284	22,061,419
24412000		NATOMA & 10TH		10700	1350	146.95238	3	0	1	0				0.00	1,780,420	8,902,101
24413000		MINNA & 10TH		12444	1459	227.90476	2	0	1	0				0.00	2,081,227	10,406,135
24414000		10TH & MISSION		14078	1533	237.90476	2	1	1	0		6	3	0.86	7,001,034	35,005,170
24415000		JESSIE & 10TH		14991	1490	237.90476	2	0	1	0				0.00	2,226,567	11,132,833
24416000		JESSIE & 09TH		14908	1654	237.90476	2	0	1	0		6	2	1.75	2,289,029	11,445,147
24417000		MISSION & WASHBURN		13823	1660	237.90476	3	0	1	0				0.00	2,031,650	10,158,251
24421000		MISSION & 11TH		13846	1349	227.90476	2	1	1	0		6	1	0.30	6,733,643	33,668,213
24423000		JESSIE & 10TH		15077	1479	237.90476	2	0	1	0				0.00	2,226,787	11,133,933
24424000		STEVENSON & 10TH		15398	1421	237.90476	2	0	1	0		6	1	0.90	2,220,787	11,103,937
24429000	2	8TH & MARKET	14,007,348	13719	3028	138.95238	2	1	1	0		6	5	1.10	9,096,859	45,484,293
24431000		HYDE & GOLDEN GATE		10179	7375	137.52381	4	1	1	0		6	1	0.13	15,191,167	75,955,835
24434000		LARKIN & GROVE		16187	2082	168.95238	2	1	1	0				0.00	8,139,067	40,695,335
24435000		LARKIN & FULTON		15939	3199	162.52381	2	1	1	0				0.00	9,902,885	49,514,426
24436000		POLK & HAYES		15770	1299	261.90476	4	1	1	0		6	1	0.35	5,793,980	28,969,900
24437000		POLK & DR CARLTON B		16471	1573	249.90476	2	1	1	0		6	2	0.54	7,474,130	37,370,651
24438000		LECH WALESA & POLK		16030	1358	249.90476	2	0	1	0				0.00	2,229,587	11,147,936
24439000		LARKIN & MCALLISTER		14195	4605	167.52381	4	1	1	0		6	2	0.39	10,144,513	50,722,564
24440000		LARKIN & GOLDEN GATE		11427	5731	167.52381	4	1	1	0		6	1	0.17	11,628,704	58,143,521
24444000		FRANKLIN & PAGE		12508	2100	227.90476	2	0	1	0		6	1	0.85	2,340,896	11,704,481
24447000		OAK & FRANKLIN		13176	2221	236.47619	2	1	1	0				0.00	7,757,555	38,787,776
24448000		VAN NESS & FELL		14796	1770	241.47619	2	1	1	0		6	3	0.81	7,436,514	37,182,572
24449000		FRANKLIN & HICKORY		13190	2293	236.47619	3	0	1	0				0.00	2,243,505	11,217,526
24450000		HAYES & VAN NESS		14907	1644	265.47619	2	1	1	0		6	3	0.82	7,288,469	36,442,346
24451000		HAYES & FRANKLIN		13133	2339	228.47619	3	1	1	0		6	2	0.56	7,206,478	36,032,390
24453000		GOUGH & ROSE		9620	2755	215.90476	6	0	1	0		5	3	3.56	1,686,930	8,434,651
24455000		LILY & FRANKLIN		12892	2152	236.47619	3	0	1	0				0.00	2,171,194	10,855,968
24456000		GOUGH & PAGE		9658	2862	215.90476	3	1	1	0		5	1	0.27	7,280,509	36,402,547
24457000		FELL & FRANKLIN		13009	2335	204.47619	2	1	1	0		6	1	0.25	7,887,215	39,436,077
24458000		LINDEN & FRANKLIN		12936	2346	228.47619	2	0	1	0				0.00	2,473,070	12,365,349
24459000		VAN NESS & GROVE		16148	1834	233.47619	1	1	1	0		6	3	0.70	8,540,673	42,703,366
24460000		VAN NESS & LECH WALESA		15495	1658	233.47619	2	0	1	0				0.00	2,323,596	11,617,979
24461000		FRANKLIN & GROVE		13920	2395	228.47619	1	1	1	0		6	1	0.22	8,955,254	44,776,272
24462000		POLK & DR CARLTON B		15249	3581	167.52381	5	1	1	0				0.00	7,871,126	39,355,631
24463000		POLK & GOLDEN GATE		13387	4063	91.142857	5	1	1	0		6	3	0.73	8,208,716	41,043,581
24464000		POLK & REDWOOD		14235	3805	99.714286	5	0	1	0				0.00	2,507,045	12,535,227
24465000		ELM & POLK		12491	4724	91.142857	6	0	1	0				0.00	2,583,292	12,916,462
24466000		MCALLISTER & VAN NESS		15543	2564	99.714286	3	1	1	0		6	3	0.75	7,958,721	39,793,606
24467000		MCALLISTER & FRANKLIN		13046	2284	89.714286	4	1	1	0				0.00	6,481,236	32,406,180
24468000		VAN NESS & GOLDEN GATE		13589	2968	91.142857	3	1	1	0		6	1	0.24	8,165,436	40,827,181
24469000		VAN NESS & REDWOOD		14587	2764	99.714286	3	0	1	0				0.00	2,527,517	12,637,587
24470000		FRANKLIN & REDWOOD		12378	2469	94.714286	6	0	1	0				0.00	1,712,859	8,564,294
24471000		IVY & FRANKLIN		13474	2358	228.47619	3	0	1	0				0.00	2,285,776	11,428,881
24472000		FRANKLIN & FULTON		14138	2308	79.714286	2	1	1	0				0.00	8,067,074	40,335,370
24473000		ASH & GOUGH		9183	2641	89.714286	3	0	1	0				0.00	2,167,680	10,838,399
24475000		ELM & VAN NESS		12905	3329	91.142857	6	0	1	0				0.00	2,027,148	10,135,741
24476000		GOLDEN GATE & FRANKLIN		11768	2702	86.142857	5	1	1	0		6	3	0.97	6,168,859	30,844,293
24477000		FRANKLIN & ELM		11290	2890	86.142857	6	0	1	0				0.00	1,800,252	9,001,258
24478000		DELANCEY & FEDERAL		5456	3414	36.47619	8	0	1	0				0.00	1,423,337	7,116,686
24480000		FEDERAL & RINCON		7349	3372	36.47619	13	0	1	0				0.00	924,412	4,622,058

CNN	ID	NAME	PEDVOL_YR	TOTEMP2	HH_PedMode	COMBFREQ2	MaxPctSlpe	Signalized	PkgMeters	UnivProx	Plan_Dist	Sup_Dist	Pcol_04_09	Col_Rate	Estimated Pedestrian Volume	Estimated Volume
24481000		RINCON & BRYANT		7696	3740	36.47619	13	0	1	0				0.00	996,449	4,982,243
24483000		02ND & DE BOOM		10757	2635	36.47619	4	0	1	0				0.00	2,047,910	10,239,548
24484000		SOUTH PARK & 02ND		10874	2771	6	3	0	1	0		6	1	0.86	2,312,383	11,561,916
24486000		FEDERAL & 02ND		11006	2908	6	3	0	1	0				0.00	2,378,056	11,890,279
24489000		02ND & TABER		11119	3026	6	6	0	1	0				0.00	1,837,465	9,187,327
24490000		02ND & BRYANT		11315	3160	6	5	1	1	0		6	4	1.21	6,628,668	33,143,342
24491000		BRYANT & STERLING		9472	2102	6	9	0	1	0				0.00	1,126,506	5,632,531
24492000		STILLMAN & 02ND		11961	1909	6	5	0	1	0				0.00	1,683,156	8,415,781
24494000		I-80 E ON & 01ST		8758	1899	6	10	1	1	0				0.00	3,098,840	15,494,200
24495000		HARRISON & BEALE		9965	1811	11.5	13	0	1	0				0.00	742,621	3,713,103
24496000		FOLSOM & BEALE		19927	1194	19	3	1	1	0		6	3	0.87	6,909,032	34,545,160
24498000		FREMONT & FOLSOM		17306	1030	19	6	1	1	0				0.00	4,746,727	23,733,633
24499000		LANSING & 01ST		10582	1591	10	9	0	1	0				0.00	1,055,066	5,275,329
24500000		01ST & GUY		12636	1230	4	10	0	1	0				0.00	945,704	4,728,520
24501000		GROTE & FOLSOM		16005	865	11.5	8	0	1	0				0.00	1,159,485	5,797,425
24503000		FOLSOM & MAIN		19199	1185	66.97619	3	1	1	0		6	4	1.18	6,776,835	33,884,174
24504000		MAIN & HOWARD		47029	556	134.59524	2	1	1	0				0.00	13,064,912	65,324,559
24505000		ZENO & FOLSOM		18438	1114	19	9	0	1	0				0.00	1,171,362	5,856,808
24506000		HOWARD & BEALE		50304	597	86.97619	2	1	1	0		6	2	0.28	14,252,519	71,262,594
24507000		JACK LONDON & TABER		12906	2399	36.5	6	0	1	0				0.00	1,713,134	8,565,668
24508000		JACK LONDON & BRYANT		13177	2498	36.5	5	0	1	0		6	1	1.04	1,928,666	9,643,330
24509000		HARRISON & I-80 W OFF		8739	1942	4	15	1	1	0				0.00	1,951,014	9,755,069
24510000		HARRISON & 02ND		13944	1559	39.5	3	1	1	0		6	3	0.94	6,382,167	31,910,833
24511000		DOW & 02ND		16499	1409	39.5	4	0	1	0				0.00	1,885,974	9,429,868
24512000		VASSAR & HARRISON		14563	1688	39.5	3	0	1	0				0.00	2,079,024	10,395,118
24513000		HARRISON & 03RD		13148	1905	89.5	6	1	1	0		6	2	0.80	5,026,836	25,134,182
24514000		HAWTHORNE & FOLSOM		19259	1475	39.5	4	1	1	0		6	1	0.31	6,510,773	32,553,863
24515000		HAWTHORNE & HARRISON		14667	1820	39.5	6	1	1	0		6	1	0.39	5,136,221	25,681,104
24519000		FOLSOM & 02ND		20014	1201	83	5	1	1	0		6	3	1.04	5,744,315	28,721,574
24520000		LANSING & ESSEX		13452	1454	12	40	0	1	0				0.00	59,878	299,388
24521000		GUY & LANSING		12821	1470	12	40	0	1	0				0.00	59,137	295,687
24522000		01ST & FOLSOM		15714	670	132.83333	7	1	1	0		6	2	1.03	3,894,673	19,473,363
24523000		FOLSOM & ECKER		17667	758	116.83333	17	0	1	0				0.00	508,137	2,540,684
24524000		ESSEX & FOLSOM		18712	924	93.333333	4	0	1	0				0.00	1,822,912	9,114,558
24525000		CLEMENTINA & ECKER		23743	543	132.83333	17	0	1	0				0.00	566,503	2,832,516
24526000		01ST & CLEMENTINA		25306	449	136.83333	4	0	1	0		6	1	1.02	1,963,433	9,817,163
24527000		HOWARD & FREMONT		50694	504	180.40476	3	1	1	0		6	3	0.47	12,878,737	64,393,684
24528000		01ST & TEHAMA		36613	378	136.83333	4	0	1	0				0.00	2,551,301	12,756,504
24530000		ELIM & 01ST		81409	52	377.90476	3	0	1	0				0.00	7,847,069	39,235,347
24532000		HOWARD & 01ST		50224	346	210.88095	3	1	1	0		6	4	0.65	12,373,519	61,867,596
24533000		FREMONT & NATOMA		57829	452	358.40476	3	0	1	0				0.00	4,756,662	23,783,310
24534000		01ST & NATOMA		59145	279	274.45238	3	0	1	0				0.00	4,759,830	23,799,150
24535000		CLEMENTINA & 02ND		23729	1017	83	5	0	1	0				0.00	1,906,332	9,531,662
24536000		OSCAR & CLEMENTINA		24348	778	160.33333	5	0	1	0				0.00	1,853,293	9,266,463
24538000		MALDEN & TEHAMA		28450	627	160.33333	3	0	1	0				0.00	2,404,427	12,022,133
24539000		02ND & TEHAMA		27541	760	160.33333	5	0	1	0		6	1	1.00	1,996,301	9,981,503
24540000		02ND & HOWARD		32772	455	235.28571	4	1	1	0		6	3	0.80	7,517,278	37,586,388
24541000		MALDEN & HOWARD		34243	364	187.57143	3	0	1	0				0.00	2,639,207	13,196,033
24542000		MINNA & 01ST		66956	153	281.95238	4	1	1	0		6	1	0.12	16,333,419	81,667,094
24543000		NATOMA & 02ND		39312	210	340.2381	2	0	1	0				0.00	3,189,235	15,946,174
24544000		ECKER & MISSION		74811	66	362.90476	2	0	1	0				0.00	7,362,082	36,810,409
24545000		FOLSOM & THE EMBARCAD		15973	893	109.95238	4	1	1	0		3	2	0.74	5,410,093	27,050,467
24546000		THE EMBARCAD & HOWARD		20740	294	134.59524	5	1	1	0		6	1	0.40	4,961,388	24,806,938
24547000		SPEAR & HOWARD		36949	446	134.59524	2	1	1	0		6	3	0.60	10,024,942	50,124,708
24548000		HOWARD & STEUART		24579	302	134.59524	2	1	1	0				0.00	7,231,317	36,156,584
24550000		MISSION & THE EMBARCAD		25769	255	130.59524	5	1	1	0				0.00	5,566,860	27,834,299
24552000		MISSION & STEUART		41449	260	104.11905	1	1	1	0		6	1	0.17	11,878,858	59,394,288
24554000		BEALE & MISSION		72473	317	346.40476	2	1	1	0		6	3	0.26	23,218,755	116,093,773
24555000		MISSION & SPEAR		57587	306	104.11905	2	1	1	0				0.00	16,139,014	80,695,068
24557000		MAIN & MISSION		66260	304	346.40476	2	1	1	0		6	2	0.20	19,918,151	99,590,757
24560000		MISSION & FREMONT		76156	204	370.40476	1	1	1	0		6	5	0.37	27,330,526	136,652,629
24563000		MISSION & 01ST		76233	57	370.40476	2	1	1	0		6	6	0.49	24,270,663	121,353,316
24564000		JESSIE & 01ST		84457	59	377.90476	3	0	1	0				0.00	8,461,052	42,305,261
24568000		CALIFORNIA & DAVIS		84326	985	158.97619	4	1	1	0		3	1	0.07	28,959,440	144,797,202
24570000		BROADWAY & THE EMBARCAD		8917	1102	27.142857	5	1	1	0				0.00	4,308,693	21,543,464
24571000		DRUMM & WASHINGTON		30186	1150	162.61905	2	1	1	0		3	1	0.21	9,661,600	48,307,999
24572000	28	WASHINGTON & EMBARCADERO	2,490,947	19999	944	156.61905	3	1	1	0		3	2	0.60	6,614,930	33,074,648
24573000		SACRAMENTO & DAVIS		74186	1099	176.11905	3	1	1	0		3	1	0.08	25,384,233	126,921,166
24574000		SACRAMENTO & DRUMM		62210	1170	156.61905	2	1	1	0				0.00	21,114,551	105,572,757
24575000		DRUMM & CLAY		42657	1160	162.61905	4	1	1	0				0.00	10,859,221	54,296,103
24577000		DAVIS & JACKSON		27998	1179	88.142857	2	0	1	0		3	1	0.69	2,887,063	14,435,317
24578000		DRUMM & JACKSON		21672	1162	122.88095	2	0	1	0				0.00	2,468,081	12,340,406
24579000		HARRISON & LAPU-LAPU		11244	2099	89.5	2	0	1	0				0.00	2,269,677	11,348,386
24580000		LAPU-LAPU & RIZAL		12286	2220	89.5	2	0	1	0				0.00	2,379,426	11,897,130
24581000		LAPU-LAPU & BONIFACIO		13457	2224	83.5	3	0	1	0				0.00	2,230,082	11,150,412
24582000		RIZAL & TANDANG SORA		10063	2471	101	2	0	1	0				0.00	2,359,079	11,795,396
24583000		FOLSOM & 03RD		17112	1753	82	4	1	1	0		6	1	0.31	6,498,712	32,493,561
24584000		TANDANG SORA & BONIFACIO		10924	2448	101	3	0	1	0				0.00	2,183,722	10,918,609
24585000		BONIFACIO & MABINI		12079	2410	101	3	0	1	0				0.00	2,230,485	11,152,426
24586000		FOLSOM & MABINI		13565	2365	133	3	0	1	0		6	1	0.87	2,293,741	11,468,703
24587000		CLEMENTINA & 03RD		19242	1733	82	2	0	1	0		6	1	0.78	2,579,880	12,899,402
24589000		CLEMENTINA & 04TH		13118	2182	133	3	0	1	0				0.00	2,195,037	10,975,184
24590000	20	3RD & HOWARD	9,221,855	23753	1332	192.38095	2	1	1	0		6	5	1.17	8,540,157	42,700,783
24592000		03RD & SAINT FRANCI		14328	1885	89.5	5	0	1	0				0.00	1,775,079	8,875,394
24594000		02ND & MINNA		46153	75	346.90476	3	0	1	0		6	2	1.20	3,345,387	16,726,934
24595000		HOWARD & HAWTHORNE		27323	780	158.71429	3	1	1	0				0.00	7,672,315	38,361,573
24596000		NEW MONTGOME & HOWARD		29308	657	196.61905	1	1	1	0				0.00	9,502,841	47,514,207
24597000		MISSION & 02ND		55187	80	346.90476	2	1	1	0		6	3	0.41	14,614,491	73,072,453
24598000		NATOMA & NEW MONTGOME		34664	349	328.90476	2	0	1	0				0.00	2,921,198	14,605,988
24599000		NEW MONTGOME & MINNA		41125	171	346.90476	2	0	1	0		6	2	1.21	3,309,437	16,547,183
24600000		MINNA & SHAW		65259	65	323.40476	6	0	1	0				0.00	4,007,021	20,035,106
24601000		ELIM & ECKER		80146	86	362.90476	3	0	1	0				0.00	7,656,870	38,284,348
24602000		SHAW & MISSION		74350	72	362.90476	6	0	1	0				0.00	5,003,944	25,019,721
24603000		MISSION & ANTHONY		64259	61	346.90476	2	0	1	0		11	1	0.35	5,691,786	28,458,932
24604000		JESSIE & ECKER		83553	107	362.90476	3	0	1	0				0.00	8,349,439	41,747,195

CNN	ID	NAME	PEDVOL_YR	TOTEMP2	HH_PedMode	COMBFREQ2	MaxPctSlpe	Signalized	PkgMeters	UnivProx	Plan_Dist	Sup_Dist	Pcol_04_09	Col_Rate	Estimated Pedestrian Volume	Estimated Volume
24605000		JESSIE & 02ND		62006	151	346.90476	4	0	1	0				0.00	4,538,362	22,691,812
24606000		ANTHONY & JESSIE		72720	148	354.40476	3	0	1	0				0.00	6,464,809	32,324,044
24607000		ECKER & STEVENSON		89408	150	397.90476	5	0	1	0				0.00	8,038,591	40,192,956
24609000		03RD & MINNA		31527	563	324.90476	2	1	1	0				0.00	8,975,499	44,877,495
24610000		NEW MONTGOME & MISSION		49142	105	346.90476	2	1	1	0		6	3	0.47	12,675,171	63,375,855
24611000		AMBROSE BIER & NEW MONTGOME		52835	139	346.90476	3	0	1	0				0.00	3,981,023	19,905,117
24612000		ANNIE & MISSION		43111	102	342.90476	3	0	1	0		9	1	0.64	3,122,234	15,611,170
24613000		MISSION & 03RD		36760	172	324.90476	3	1	1	0		6	2	0.46	8,644,207	43,221,037
24614000		ANNIE & AMBROSE BIER		46847	113	342.90476	5	0	1	0				0.00	2,838,639	14,193,19
24615000		JESSIE & ANNIE		49360	147	342.90476	8	0	1	0				0.00	2,289,983	11,449,916
24616000		JESSIE & 03RD		40717	132	342.90476	4	1	1	0				0.00	8,600,364	43,001,821
24617000		ANNIE & STEVENSON		52242	222	342.90476	8	0	1	0				0.00	2,489,675	12,448,373
24618000		02ND & STEVENSON		66136	247	386.40476	5	0	1	0				0.00	4,647,369	23,236,845
24620000		NEW MONTGOME & JESSIE		55104	161	342.90476	4	0	1	0		6	1	0.52	3,844,554	19,222,771
24621000		NEW MONTGOME & STEVENSON		58762	241	342.90476	5	0	1	0		6	1	0.52	3,880,745	19,403,723
24623000		POST & MONTGOMERY		65631	334	382.40476	9	0	1	0		3	1	0.62	3,202,004	16,010,018
24626000		GALLAGHER & CLEMENTINA		10691	2156	105.5	4	0	1	0				0.00	1,874,828	9,374,138
24627000		04TH & HOWARD		16454	1899	125.5	3	1	1	0				0.00	7,214,123	36,070,615
24631000		04TH & MINNA		21836	1126	252.52381	2	1	1	0		6	1	0.25	7,853,115	39,265,574
24632000		MISSION & 04TH		23929	1027	252.52381	2	1	1	0		6	5	1.23	8,116,111	40,580,557
24633000		05TH & MINNA		15582	2397	252.52381	2	0	1	0				0.00	2,661,764	13,308,820
24634000		MISSION & 05TH		16665	2801	252.52381	2	1	1	0		6	1	0.21	9,378,595	46,892,974
24635000		JESSIE & 04TH		25312	997	305.7381	2	0	1	0		6	1	0.76	2,616,998	13,084,992
24636000		04TH & STEVENSON		26094	906	327.7381	2	0	1	0		6	1	0.76	2,623,632	13,118,160
24639000		03RD & STEVENSON		43275	203	342.90476	5	1	1	0		6	2	0.47	8,438,588	42,192,938
24644000		POST & KEARNY		56157	864	374.90476	8	1	1	0		3	2	0.41	9,810,846	49,054,232
24645000		GEARY & KEARNY		49972	465	342.90476	4	0	1	0		3	6	3.35	3,585,773	17,928,864
24648000		KEARNY & MAIDEN		52964	640	374.90476	8	0	1	0				0.00	2,732,876	13,664,381
24649000		GRANT & MAIDEN		43231	1584	349.7381	6	0	1	0				0.00	3,088,565	15,442,827
24650000		KEARNY & VER MEHR		59048	1126	382.40476	26	0	1	0				0.00	637,094	3,185,470
24655000		GEARY & GRANT		41171	1188	349.7381	4	1	1	0				0.00	10,527,309	52,636,545
24656000		OFARRELL & SECURITY PAC		33487	717	359.7381	6	0	1	0				0.00	2,083,399	10,416,993
24658000		POST & ROBERT KIRK		51618	1306	374.90476	3	0	1	0				0.00	4,774,040	23,870,198
24660000		GRANT & POST		44875	1885	268.78571	4	1	1	0		3	1	0.15	13,067,614	65,338,069
24661000		CAMPTON & GRANT		46840	2186	276.28571	7	0	1	0				0.00	3,422,487	17,112,434
24662000		GRANT & SUTTER		48985	2544	208.2381	7	1	1	0		3	4	0.65	12,271,616	61,358,079
24663000		TILLMAN & GRANT		47639	2304	276.28571	5	0	1	0				0.00	4,302,263	21,511,315
24665000		CLAUDE & SUTTER		58711	1703	342.90476	5	0	1	0				0.00	5,050,109	25,250,543
24666000		01ST & STEVENSON		90781	91	377.90476	5	0	1	0				0.00	8,223,030	41,115,149
24671000		BATTERY & PINE		106016	267	373.90476	6	1	1	0		3		0.00	35,694,808	178,474,040
24672000		BATTERY & BUSH		103988	247	385.40476	5	1	1	0		6		0.00	37,192,415	185,962,075
24673000		FRONT & PINE		100774	52	377.90476	4	1	1	0		3	2	0.11	36,478,011	182,390,055
24674000		FRONT & CALIFORNIA		94303	913	158.97619	3	1	1	0		3	1	0.05	40,017,039	200,085,196
24675000		BATTERY & CALIFORNIA		97274	952	353.90476	3	1	1	0		3		0.00	43,317,627	216,588,135
24678000		MONTGOMERY & SUTTER		72766	449	389.90476	10	1	1	0		3	1	0.18	11,290,619	56,453,097
24679000		BUSH & SANSOME		99426	284	389.90476	5	1	1	0		3		0.00	33,513,396	167,566,980
24680000		TREASURY & BUSH		95601	326	389.90476	7	0	1	0				0.00	7,993,268	39,966,342
24682000		PINE & CENTURY		92651	928	350.40476	4	0	1	0				0.00	10,999,796	54,998,981
24684000		HALLECK & BATTERY		88126	1261	124.2381	1	0	1	0				0.00	13,876,437	69,382,186
24685000		CALIFORNIA & SANSOME		91086	1136	330.40476	5	1	1	0		3	1	0.06	31,928,379	159,641,896
24686000		PINE & SANSOME		102438	609	373.90476	6	1	1	0		3	2	0.11	34,811,989	174,059,946
24687000		PINE & LEIDESDORFF		90957	990	350.40476	4	0	1	0				0.00	10,675,320	53,376,600
24688000		CALIFORNIA & LEIDESDORFF		81919	1289	269.45238	1	0	1	0				0.00	11,994,283	59,971,416
24689000		SANSOME & HALLECK		82554	1410	86	1	0	1	0				0.00	12,450,511	62,252,553
24690000		HALLECK & FRONT		89012	1103	158.97619	1	0	1	0				0.00	13,778,702	68,893,508
24691000		SACRAMENTO & FRONT		80305	1173	158.97619	3	1	1	0		3	2	0.13	29,850,869	149,254,344
24692000		BATTERY & SACRAMENTO		79424	1446	86	3	1	1	0		3	1	0.07	30,698,649	153,493,244
24693000		CLAY & FRONT		62051	1338	176.11905	6	1	1	0				0.00	14,887,274	74,436,369
24694000		CLAY & BATTERY		62821	1693	78.5	5	1	1	0		3	1	0.11	17,769,309	88,846,544
24695000		WASHINGTON & BATTERY		50949	1812	78.5	4	1	1	0				0.00	14,947,172	74,735,862
24696000		BATTERY & JACKSON		36634	1952	88.142857	4	1	1	0				0.00	10,826,617	54,133,085
24697000		FRONT & JACKSON		33337	1364	95.642857	2	0	1	0				0.00	3,398,936	16,994,682
24698000		BATTERY & COMMERCIAL		71050	1570	86	2	0	1	0				0.00	8,821,346	44,106,729
24699000		BATTERY & MERCHANT		56868	1763	78.5	5	0	1	0				0.00	4,881,658	24,408,288
24700000		COMMERCIAL & SANSOME		66321	1764	86	4	0	1	0				0.00	6,748,861	33,744,305
24701000		SANSOME & SACRAMENTO		74019	1578	86	3	1	1	0				0.00	27,571,128	137,855,641
24702000		LEIDESDORFF & SACRAMENTO		68779	1808	86	1	0	1	0				0.00	9,574,154	47,870,768
24703000		SANSOME & CLAY		61153	1942	86	4	1	1	0		3	2	0.20	19,609,406	98,047,029
24704000		MARK TWAIN & MERCHANT		54786	2177	86	5	0	1	0		3	1	0.40	5,001,942	25,009,710
24707000		PACIFIC & BATTERY		24985	1977	88.142857	3	1	1	0		3	1	0.22	9,002,137	45,010,683
24708000		CUSTOM HOUSE & WASHINGTON		50082	2093	86	8	0	1	0				0.00	3,314,527	16,572,637
24709000		CUSTOM HOUSE & JACKSON		37195	2431	71	8	0	1	0				0.00	2,576,261	12,881,303
24710000		WASHINGTON & HOTALING		46303	2882	78.5	3	0	1	0				0.00	5,580,589	27,902,945
24711000		SANSOME & WASHINGTON		48654	2395	86	2	1	1	0		3	2	0.21	18,958,960	94,794,800
24712000		SANSOME & JACKSON		37272	2804	71	6	1	1	0				0.00	10,630,456	53,152,278
24713000		GOLD & SANSOME		34090	2889	71	7	0	1	0				0.00	2,851,330	14,256,648
24714000		JACKSON & BALANCE		36683	3097	78.5	4	0	1	0				0.00	4,180,552	20,902,761
24715000		BALANCE & GOLD		33600	3173	71	5	0	1	0				0.00	3,579,712	17,898,562
24716000		BUSH & MONTGOMERY		78554	763	389.90476	16	1	1	0		3	1	0.26	7,826,024	39,130,122
24717000		TRINITY & BUSH		75506	924	350.40476	16	0	1	0				0.00	2,345,572	11,727,859
24718000		SUTTER & TRINITY		70550	518	389.90476	9	0	1	0				0.00	3,730,762	18,653,809
24720000		KEARNY & SUTTER		61692	1404	342.90476	4	1	1	0		3	6	0.67	18,024,448	90,122,239
24722000		BELDEN & BUSH		68790	1897	350.40476	13	0	1	0				0.00	3,150,129	15,750,646
24723000		HARDIE & KEARNY		64451	1743	342.90476	5	0	1	0				0.00	5,848,187	29,240,936
24724000		BUSH & KEARNY		66114	2250	342.90476	9	1	1	0		3	8	1.09	14,618,819	73,094,093
24726000		MONTGOMERY & PINE		79718	1383	350.40476	15	1	1	0		3	1	0.20	9,894,310	49,471,550
24727000		PETRARCH & PINE		84319	1216	350.40476	15	0	1	0				0.00	3,365,367	16,826,837
24728000		BUSH & SAINT GEORGE		63616	2519	342.90476	15	0	1	0				0.00	2,576,153	12,880,766
24729000	1005	CALIFORNIA & MONTGOMERY	15,222,876	75346	1711	269.45238	6	1	1	0		3	1	0.09	22,001,007	110,005,037
24730000		HALLECK & LEIDESDORFF		74797	1585	86	1	0	1	0				0.00	10,643,417	53,217,083
24731000		SPRING & CALIFORNIA		66466	2928	104.5	6	0	1	0				0.00	6,928,070	34,640,349
24732000		SACRAMENTO & SPRING		57420	3375	74.5	5	0	1	0				0.00	6,623,808	33,119,040
24733000		KEARNY & SACRAMENTO		51570	4134	74.5	10	1	1	0		3	2	0.30	13,143,068	65,715,338
24734000		MONTGOMERY & SACRAMENTO		65224	2231	86	5	1	1	0				0.00	20,764,476	103,822,380
24735000		CLAUDE & BUSH		63016	2570	342.90476	9	0	1	0				0.00	4,503,921	22,519,603

CNN	ID	NAME	PEDVOL_YR	TOTEMP2	HH_PedMode	COMBFREQ2	MaxPctSlpe	Signalized	PkgMeters	UnivProx	Plan_Dist	Sup_Dist	Pcol_04_09	Col_Rate	Estimated Pedestrian Volume	Estimated Volume
24736000		BUSH & MARK		59500	2821	144	8	0	1	0				0.00	4,753,782	23,768,908
24738000		GRANT & HARLAN		49834	2906	208.2381	11	0	1	0				0.00	2,878,996	14,394,980
24739000		PINE & SAINT GEORGE		62978	3411	297.57143	15	0	1	0				0.00	2,980,961	14,904,807
24740000		PINE & KEARNY		65520	3131	305.07143	18	1	1	0		3	1	0.28	7,252,429	36,262,145
24741000		GRANT & BUSH		50307	3264	144	11	1	1	0		3	2	0.40	9,911,875	49,559,375
24743000		QUINCY & PINE		52882	4046	144	17	0	1	0				0.00	2,168,093	10,840,466
24746000		CALIFORNIA & QUINCY		46456	4776	132	13	0	1	0				0.00	3,082,763	15,413,815
24747000		GRANT & PINE		48802	4187	144	15	1	1	0				0.00	7,754,126	38,770,628
24748000		CALIFORNIA & KEARNY		60665	3628	97	13	1	1	0		3	3	0.53	11,283,223	56,416,116
24749000		SACRAMENTO & GRANT		36063	5458	146	14	1	1	0		3	2	0.51	7,867,327	39,336,634
24750000		KEARNY & COMMERCIAL		47002	4228	123.5	10	0	1	0				0.00	3,750,563	18,752,817
24751000		CALIFORNIA & GRANT		42812	4984	132	17	1	1	0				0.00	6,416,835	32,084,176
24752000		VINTON & GRANT		47554	4412	144	23	0	1	0				0.00	1,157,918	5,789,590
24753000		COMMERCIAL & LEIDESDORFF		62773	2043	86	1	0	1	0				0.00	8,633,555	43,167,774
24754000		CLAY & LEIDESDORFF		56803	2262	86	4	0	1	0				0.00	5,860,438	29,302,190
24755000		MONTGOMERY & COMMERCIAL		59155	2527	86	7	0	1	0				0.00	4,910,339	24,551,694
24756000		CLAY & MONTGOMERY		53387	2822	78.5	7	1	1	0		3	4	0.56	14,361,852	71,809,261
24757000		MONTGOMERY & MERCHANT		49294	3135	78.5	6	0	1	0				0.00	4,738,728	23,693,638
24758000		MONTGOMERY & COLUMBUS		44523	3485	78.5	5	1	1	0				0.00	15,755,403	78,777,014
24759000		HOTALING & JACKSON		35606	3432	78.5	5	0	1	0				0.00	3,938,923	19,694,613
24760000		SANSOME & PACIFIC		25795	2973	71	8	1	1	0				0.00	6,871,765	34,358,823
24761000		PACIFIC & OSGOOD		25553	3502	71	12	0	1	0				0.00	1,618,159	8,090,797
24762000		PACIFIC & MONTGOMERY		24475	4203	71	13	0	1	0		3	1	1.23	1,629,014	8,145,070
24763000		BROADWAY & OSGOOD		19767	3399	34	12	0	1	0				0.00	1,379,949	6,899,745
24764000		GOLD & MONTGOMERY		30771	4081	78.5	8	0	1	0				0.00	2,970,962	14,854,809
24765000		JACKSON & MONTGOMERY		33838	3970	78.5	7	0	1	0				0.00	3,446,375	17,231,873
24766000		JACKSON & COLUMBUS		30520	4813	78.5	5	1	1	0		3	3	0.42	14,257,434	71,287,169
24767000		PACIFIC & JEROME		23830	4619	71	8	0	1	0				0.00	2,766,540	13,832,700
24768000		MONTGOMERY & BROADWAY		18990	4017	54	13	1	1	0		3	2	0.91	4,397,444	21,987,220
24769000		MONTGOMERY & VERDI		20796	4128	54	15	0	1	0				0.00	1,217,744	6,088,722
24770000		KEARNY & CLAY		43470	4282	123.5	11	1	1	0		3	4	0.79	10,093,104	50,465,521
24771000		WALTER U LUM & CLAY		36882	5061	153.5	11	0	1	0				0.00	3,104,222	15,521,109
24773000		MERCHANT & KEARNY		40563	4490	123.5	6	0	1	0				0.00	4,898,164	24,490,818
24774000		WASHINGTON & KEARNY		36911	4772	123.5	8	1	1	0		3	1	0.16	12,467,917	62,339,587
24777000		WASHINGTON & WALTER U LUM		30571	5887	153.5	9	0	1	0		3	2	1.07	3,731,879	18,659,393
24778000		JACKSON & KEARNY		27681	5423	123.5	7	1	1	0		3	2	0.32	12,313,556	61,567,778
24779000		WENTWORTH & JACKSON		22856	6716	153.5	10	0	1	0				0.00	3,272,278	16,361,388
24780000		WASHINGTON & WENTWORTH		29153	6101	153.5	9	0	1	0		3	2	1.07	3,747,872	18,739,362
24781000		WASHINGTON & GRANT		25916	6483	153.5	10	1	1	0		3	1	0.19	10,779,770	53,898,851
24782000		ILS & COLUMBUS		35067	4451	78.5	16	0	1	0				0.00	1,662,377	8,311,885
24784000		KEARNY & PACIFIC		20503	6009	103.5	9	0	1	0		3	1	0.67	2,987,214	14,936,072
24787000		NOTTINGHAM & KEARNY		17302	6096	86.5	17	0	1	0				0.00	1,323,532	6,617,661
24789000		COOPER & JACKSON		24463	6293	153.5	12	0	1	0				0.00	2,611,627	13,058,134
24791000		COLUMBUS & KEARNY		21658	5910	123.5	5	1	1	0				0.00	14,020,056	70,100,278
24792000		COLUMBUS & PACIFIC		19820	6211	103.5	7	0	1	0		3	2	1.09	3,677,769	18,388,847
24793000		PACIFIC & BECKETT		15751	6941	153.5	5	0	1	0				0.00	4,588,530	22,942,651
24794000		COLUMBUS & JACK KEROUAC		13452	6673	86.5	9	0	1	0				0.00	2,838,245	14,191,227
24795000		KEARNY & BROADWAY		14174	5896	86.5	21	1	1	0		3	1	0.77	2,591,129	12,955,644
24798000		DAVIS & BROADWAY		11572	1254	33.142857	2	1	1	0		3	1	0.32	6,263,023	31,315,117
24799000		PACIFIC & FRONT		22948	1482	88.142857	2	0	1	0				0.00	2,697,614	13,488,072
24800000		FRONT & BROADWAY		14128	1598	68.142857	4	1	1	0				0.00	5,876,950	29,384,748
24801000		VALLEJO & DAVIS		10660	1053	33.142857	2	0	1	0				0.00	1,851,730	9,258,651
24805000		VALLEJO & FRONT		12864	1492	33.142857	4	0	1	0				0.00	1,752,664	8,763,318
24808000		VALLEJO & BATTERY		14780	1858	36.142857	6	0	1	0		3	1	1.23	1,625,705	8,128,524
24810000		GREEN & BATTERY		12751	1562	36.142857	6	0	1	0				0.00	1,466,767	7,333,836
24811000		GREEN & FRONT		11520	789	36.142857	4	0	1	0				0.00	1,493,667	7,468,337
24815000		UNION & BATTERY		10479	1421	30.142857	4	0	1	0				0.00	1,632,855	8,164,276
24816000		UNION & FRONT		9594	758	30.142857	2	0	1	0				0.00	1,710,561	8,552,807
24819000		THE EMBARCAD & LOMBARD		5941	912	27.142857	3	1	1	0				0.00	4,673,591	23,367,955
24820000		SANSOME & VALLEJO		15826	2442	36.142857	19	0	1	0			1	3.66	546,109	2,730,545
24821000		VALLEJO & COWELL		15490	2121	36.142857	6	0	1	0				0.00	1,734,636	8,673,179
24822000		SANSOME & GREEN		13238	2375	36.142857	10	0	1	0				0.00	1,180,630	5,903,148
24823000		VALLEJO & PRESCOTT		15525	3106	19	21	0	0	0				0.00	142,265	711,323
24826000		BROADWAY & BARTOL		19428	3754	54	16	0	1	0				0.00	1,002,066	5,010,330
24827000		VALLEJO & BARTOL		15013	3462	19	16	0	0	0				0.00	239,771	1,198,853
24830000		ICEHOUSE & GREEN		13104	1972	36.142857	10	0	1	0				0.00	1,094,009	5,470,043
24831000		UNION & ICEHOUSE		10604	1892	30.142857	8	0	1	0				0.00	1,224,605	6,123,027
24833000		SANSOME & UNION		10616	2387	30.142857	61	0	1	0				0.00	9,191	45,957
24837000		UNION & CALHOUN		10562	3095	13	61	0	0	0				0.00	2,930	14,651
24838000		MONTGOMERY & ALTA		9436	3652	27.142857	71	0	0	0				0.00	1,232	6,159
24840000		BROADWAY & ROWLAND		16955	4862	34	13	0	1	0				0.00	1,528,853	7,644,266
24841000		VALLEJO & MONTGOMERY		14477	3763	19	32	0	0	0				0.00	55,542	277,710
24842000		KEARNY & VALLEJO		10525	5491	89.5	23	0	1	0				0.00	572,420	2,862,101
24844000		KEARNY & DUNNES		12570	5704	89.5	41	0	1	0				0.00	115,137	575,683
24846000		KEARNY & FRESNO		11290	5595	89.5	29	0	1	0				0.00	338,081	1,690,407
24847000		GREEN & KEARNY		8643	5096	89.5	16	0	0	0				0.00	276,068	1,380,338
24850000		MONTGOMERY & GREEN		12494	3585	19	21	0	0	0				0.00	144,133	720,663
24851000		MONTGOMERY & MONTAGUE		11354	3641	19	21	0	0	0				0.00	141,623	708,115
24853000		GREEN & CASTLE		10766	4300	89.5	19	0	0	0				0.00	189,836	949,178
24854000		UNION & CASTLE		8911	4273	89.5	15	0	0	0				0.00	263,011	1,315,054
24855000		MONTGOMERY & UNION		10237	3720	13	17	0	0	0				0.00	203,634	1,018,170
24856000		SCHOOL & MONTGOMERY		9614	3690	13	43	0	0	0				0.00	17,318	86,591
24857000		GREEN & WINDSOR		9882	4626	89.5	24	0	0	0				0.00	123,185	615,923
24861000		GREENWICH & BATTERY		7212	1139	27.142857	5	0	1	0				0.00	1,304,605	6,523,023
24864000		DARRELL & FILBERT		8963	3194	27.142857	41	0	0	0				0.00	18,806	94,028
24865000		NAPIER & FILBERT		9065	2799	27.142857	58	0	0	0				0.00	3,551	17,753
24866000		MINT & JESSIE		15743	3640	249.52381	3	0	1	0				0.00	3,046,168	15,230,839
24867000		SANSOME & GREENWICH		7698	1780	27.142857	4	1	1	0				0.00	5,195,178	25,975,889
24870000		LOMBARD & SANSOME		6376	1440	27.142857	3	0	1	0				0.00	1,629,163	8,145,814
24874000		FILBERT & MONTGOMERY		8788	3453	27.142857	71	0	0	0				0.00	1,170	5,849
24875000		CHESTNUT & MONTGOMERY		4731	2103	45.642857	5	0	0	0				0.00	410,695	2,053,475
24876000		LOMBARD & MONTGOMERY		6041	2572	27.142857	66	0	0	0				0.00	1,493	7,463
24878000		KEARNY & CHESTNUT		4313	2572	45.642857	74	0	0	0				0.00	675	3,374
24879000		LOMBARD & WINTHROP		5551	3062	27.142857	54	0	0	0				0.00	4,980	24,898
24880000		FRANCISCO & MONTGOMERY		3585	1676	45.642857	3	0	0	0				0.00	446,177	2,230,886

CNN	ID	NAME	PEDVOL_YR	TOTEMP2	HH_PedMode	COMBFREQ2	MaxPctSlpe	Signalized	PkgMeters	UnivProx	Plan_Dist	Sup_Dist	Pcol_04_09	Col_Rate	Estimated Pedestrian Volume	Estimated Volume
24881000		BAY & THE EMBARCAD		2928	1248	45.642857	4	1	0	0			1	1.69	1,180,016	5,900,079
24883000		MISSION & MARY		15304	3283	252.52381	4	0	1	0				0.00	2,571,784	12,858,918
24884000		JESSIE & 05TH		17455	3080	249.52381	2	0	1	0				0.00	3,152,280	15,761,399
24885000		MINT & 05TH		17773	3094	249.52381	2	0	1	0				0.00	3,184,793	15,923,966
24886000		MISSION & MINT		15461	3245	252.52381	2	0	1	0		6	2	1.29	3,094,223	15,471,114
24888000		05TH & STEVENSON		18357	3108	249.52381	4	0	1	0		6	1	0.75	2,683,475	13,417,374
24892000	27	STOCKTON & MARKET		28082	809	327.7381	3	1	1	0		6	11	2.80	7,856,263	39,281,315
24893000		EDDY & CYRIL MAGNIN		20391	2814	249.52381	15	1	1	0		6	1	0.66	3,032,310	15,161,551
24894000		POWELL & ELLIS		26395	4014	327.7381	5	1	1	0		6	1	0.18	11,160,960	55,804,798
24895000		CYRIL MAGNIN & ELLIS		24121	2706	327.7381	6	1	1	0		6	4	1.05	7,586,844	37,934,222
24897000		MASON & EDDY		17930	4247	207.02381	5	1	1	0		6	2	0.42	9,477,262	47,386,309
24898000		TURK & MASON		15558	5669	207.02381	2	1	1	0		6	1	0.13	15,342,670	76,713,350
24900000		MASON & ELLIS		20801	4968	283.5	5	1	1	0		6	7	1.21	11,578,637	57,893,184
24901000		GEARY & STOCKTON		34768	6049	359.7381	4	1	1	0		3	2	0.18	21,719,725	108,598,626
24902000		OFARRELL & STOCKTON		31695	1957	359.7381	6	1	1	0		6	1	0.25	7,963,710	39,818,549
24903000		GEARY & POWELL		29700	1138	359.7381	5	1	1	0		6	6	1.67	7,186,307	35,931,536
24904000		OFARRELL & POWELL		29339	3940	359.7381	5	1	1	0		6	5	0.85	11,829,154	59,145,769
24905000		OFARRELL & CYRIL MAGNIN		26353	3201	359.7381	6	1	1	0				0.00	8,760,459	43,802,297
24906000		STOCKTON & MAIDEN		35539	4937	359.7381	6	0	1	0				0.00	4,700,572	23,502,859
24907000		CAMPTON & STOCKTON		35679	2474	281.28571	17	0	1	0				0.00	1,073,885	5,369,426
24908000		STOCKTON & POST		35781	3280	354.7381	8	1	1	0		3	3	0.65	9,259,479	46,297,393
24909000		POWELL & SUTTER		26256	2907	169	14	1	1	0		3	4	2.05	3,906,638	19,533,192
24910000		STOCKTON & STOCKTON		36012	5066	208.2381	37	1	1	0		3	2	4.75	842,423	4,212,115
24911000		BUSH & STOCKTON		34969	3552	164	37	1	1	0		3	4	12.81	624,470	3,122,350
24913000		OFARRELL & MASON		23418	4212	295.5	5	1	1	0		6	4	0.74	10,760,896	53,804,481
24914000		ELWOOD & OFARRELL		24943	6615	295.5	6	0	1	0				0.00	4,923,006	24,615,031
24915000		MASON & ELWOOD		24027	5814	315.5	5	0	1	0				0.00	4,575,333	22,876,666
24916000		DERBY & MASON		23482	6952	247.45238	5	0	1	0				0.00	5,547,870	27,739,349
24917000		GEARY & MASON		23889	7388	315.5	3	1	1	0		6	3	0.26	23,341,202	116,706,012
24918000		POST & POWELL		29333	7283	359.7381	5	1	1	0		3	2	0.18	21,660,804	108,304,018
24919000		POST & MASON		21370	4539	166.5	10	1	1	0		6	1	0.29	6,789,243	33,946,215
24920000		SUTTER & MASON		19336	7327	169	12	1	1	0		3	3	0.68	8,868,815	44,344,077
24921000		POWELL & ANSON		24764	7104	184	14	0	1	0				0.00	2,524,590	12,622,950
24922000	3	6TH & MARKET	18,394,224	11601	5245	292.97619	3	1	1	0		6	18	3.06	11,748,655	58,743,274
24923000		JONES & TURK		9268	6625	243.47619	3	1	1	0		3	5	0.70	14,250,997	71,254,983
24924000		TAYLOR & TURK		12430	9922	212.02381	2	1	1	0		6	6	0.39	30,704,844	153,524,222
24925000		TAYLOR & EDDY		14052	8060	167.52381	5	1	1	0		6	8	0.93	17,198,343	85,991,715
24926000		ELLIS & TAYLOR		15799	8888	172.95238	5	1	1	0		6	8	0.77	20,845,397	104,226,983
24927000		STEVELOE & JONES		10933	9538	64	10	0	1	0				0.00	4,081,805	20,409,026
24929000		JONES & EDDY		9342	12645	142.52381	6	1	1	0		6	5	0.31	32,016,297	160,081,483
24931000		JONES & ANTONIO		10869	11290	64	7	0	1	0				0.00	7,419,385	37,096,924
24932000		GOLDEN GATE & CONTINUUM		9621	12629	137.52381	4	0	1	0				0.00	12,159,719	60,798,593
24933000		HYDE & TURK		8418	8128	52.571429	2	1	1	0		6	4	0.40	20,130,073	100,650,363
24934000		TURK & LEAVENWORTH		7830	9397	218.47619	3	1	1	0		6	4	0.35	22,728,405	113,642,023
24935000		LEAVENWORTH & EDDY		6883	10527	137.52381	5	1	1	0		6	6	0.53	22,581,553	112,907,766
24936000		ELLIS & JONES		10304	12137	52	6	1	1	0		6	8	0.54	29,894,474	149,472,369
24939000		TAYLOR & DERBY		15642	12452	104	9	0	1	0				0.00	8,519,878	42,599,391
24941000		GEARY & TAYLOR		15804	10729	104	7	1	1	0		6	4	0.33	24,106,358	120,531,792
24942000		TAYLOR & OFARRELL		16473	10725	104	5	1	1	0				0.00	29,547,772	147,738,860
24944000		OFARRELL & SHANNON		13829	10117	104	5	0	1	0				0.00	7,781,204	38,906,022
24945000		OFARRELL & JONES		11461	11687	64	6	1	1	0		6	2	0.14	28,341,828	141,709,141
24946000		TAYLOR & ISADORA DUNC		15740	12781	104	9	0	1	0				0.00	9,064,199	45,320,993
24949000		BUSH & MASON		17794	10542	169	15	1	1	0				0.00	11,530,384	57,651,920
24951000		COSMO & TAYLOR		16121	7278	111.5	10	0	1	0				0.00	3,075,747	15,378,734
24952000		TAYLOR & POST		15933	10099	104	8	1	1	0		6	3	0.31	19,640,236	98,201,182
24953000		TRADER VIC & POST		14568	10350	104	8	0	1	0				0.00	6,232,901	31,164,504
24954000		TRADER VIC & COSMO		14780	11301	111.5	16	0	1	0				0.00	3,508,275	17,541,375
24955000		HOBART & TAYLOR		16228	10995	111.5	12	0	1	0				0.00	5,007,440	25,037,201
24957000		TAYLOR & BUSH		14797	9674	96.5	12	1	1	0		3	2	0.33	12,146,615	60,733,076
24958000		SUTTER & TAYLOR		16158	8765	106.5	11	1	1	0		6	3	0.51	11,700,059	58,500,293
24959000		JONES & SUTTER		12095	9249	66.5	10	1	1	0		3	4	0.63	12,710,990	63,554,948
24960000		GEARY & JONES		12146	11369	64	10	1	1	0		6	1	0.11	18,679,492	93,397,460
24962000		SHANNON & GEARY		13868	12747	104	11	0	1	0				0.00	7,132,693	35,663,464
24963000		JONES & COLIN		12438	12009	64	10	0	1	0				0.00	6,621,764	33,108,821
24964000		POST & OPHIR		13826	12524	104	9	0	1	0				0.00	8,259,014	41,295,071
24965000		POST & JONES		12531	11757	64	8	1	1	0		6	3	0.25	24,410,411	122,052,057
24966000		OPHIR & COSMO		13945	12362	101.5	16	0	1	0				0.00	4,165,661	20,828,304
24967000		JONES & COSMO		12544	11469	71.5	11	0	1	0				0.00	5,480,507	27,402,536
24968000		BUSH & JONES		10691	12137	66.5	12	1	1	0				0.00	17,168,525	85,842,623
24969000		BUSH & CHATHAM		41644	10435	164	14	0	1	0				0.00	6,953,003	34,765,015
24971000		BURRITT & BUSH		32406	3702	164	25	0	1	0				0.00	583,925	2,919,625
24973000		CHELSEA & BUSH		28803	4421	164	8	0	1	0				0.00	3,011,997	15,059,985
24975000		DASHIELL HAM & BUSH		29622	4710	164	15	0	1	0				0.00	1,676,677	8,383,387
24976000		BUSH & POWELL		23858	4638	164	14	1	1	0		3	3	1.19	5,041,566	25,207,832
24978000		STOCKTON & EMMA		33489	5358	164	17	0	1	0				0.00	1,716,127	8,580,636
24979000		STOCKTON & PINE		30355	4491	144	16	1	1	0		3	2	0.84	4,763,520	23,817,601
24980000		CALIFORNIA & STOCKTON		26084	4964	132	15	1	1	0				0.00	5,138,775	25,693,873
24981000		PINE & DASHIELL HAM		25345	5861	144	15	0	1	0				0.00	1,861,186	9,305,930
24984000		CALIFORNIA & SABIN		33564	5380	132	17	0	1	0				0.00	1,726,117	8,630,587
24986000		COMMERCIAL & GRANT		33306	5504	153.5	10	0	1	0				0.00	3,387,355	16,936,773
24987000		WAVERLY & CLAY		26567	5590	153.5	12	0	1	0		3	1	0.83	2,420,218	12,101,089
24988000		WAVERLY & SACRAMENTO		30599	6015	146	14	0	1	0		3	1	0.84	2,388,726	11,943,630
24989000		CALIFORNIA & MILES		18594	5826	132	16	0	1	0				0.00	1,428,792	7,143,962
24992000		BROOKLYN & SACRAMENTO		23828	6539	146	11	0	1	0				0.00	2,953,730	14,768,651
24993000		SACRAMENTO & PAGODA		24510	6330	146	14	0	1	0				0.00	2,181,063	10,905,316
24995000		STOCKTON & CLAY		19222	6286	153.5	13	1	1	0		3	4	1.20	6,668,201	33,341,003
24996000		STOCKTON & SACRAMENTO		21660	6701	146	17	1	1	0		3	6	2.29	5,236,789	26,183,943
24997000		JOICE & SACRAMENTO		17243	6483	57.5	19	0	1	0				0.00	1,174,588	5,872,939
24999000		CALIFORNIA & JOICE		20889	6807	132	20	0	1	0				0.00	1,238,820	6,194,099
25000000		FELLA & POWELL		21933	6282	164	15	0	1	0				0.00	1,848,738	9,243,691
25002000		POWELL & CALIFORNIA		17673	5718	132	14	0	1	0		3	1	1.21	1,653,512	8,267,559
25003000		PINE & POWELL		21087	6707	144	14	1	1	0		3	1	0.29	6,854,261	34,271,306
25004000		PINE & MASON		16316	5921	149	19	1	1	0				0.00	3,309,077	16,545,384
25009000		JOICE & CLAY		15605	7728	146	16	0	1	0				0.00	1,874,719	9,373,597
25010000		SACRAMENTO & MILLER		15327	7032	57.5	19	0	0	0				0.00	347,750	1,738,748

CNN	ID	NAME	PEDVOL_YR	TOTEMP2	HH_PedMode	COMBFREQ2	MaxPctSlpe	Signalized	PkgMeters	UnivProx	Plan_Dist	Sup_Dist	Pcol_04_09	Col_Rate	Estimated Pedestrian Volume	Estimated Volume
25012000		MASON & SACRAMENTO		9739	7048	57.5	18	0	0	0				0.00	334,484	1,672,422
25013000		SACRAMENTO & POWELL		14373	7926	57.5	16	1	0	0				0.00	1,689,376	8,446,881
25014000		CLAY & POWELL		12728	7252	138.5	9	1	1	0				0.00	9,878,808	49,394,039
25015000		CODMAN & CLAY		11819	7251	62	13	0	1	0				0.00	2,079,489	10,397,444
25016000		FREEMAN & CLAY		11729	7354	62	28	0	1	0				0.00	516,117	2,580,585
25017000		WASHINGTON & WAVERLY		22454	7364	153.5	10	0	1	0		3	1	0.55	3,643,722	18,218,609
25018000		ROSS & WASHINGTON		21023	6865	153.5	13	0	1	0				0.00	2,425,198	12,125,992
25019000		CLAY & SPOFFORD		22700	7037	153.5	12	0	1	0				0.00	2,862,789	14,313,947
25021000		ROSS & JACKSON		17544	6336	153.5	12	0	1	0				0.00	2,224,706	11,123,529
25022000		SPOFFORD & OLD CHINATOW		19923	7588	153.5	13	0	1	0				0.00	2,691,359	13,456,796
25024000		SAINT LOUIS & JACKSON		19173	7172	153.5	12	0	1	0				0.00	2,692,649	13,463,243
25026000		WASHINGTON & STOCKTON		17240	7419	153.5	11	1	1	0		3	4	0.85	9,414,588	47,072,942
25027000		STOCKTON & JACKSON		13888	7403	153.5	8	1	1	0		3	1	0.17	11,472,018	57,360,089
25029000		BECKETT & JACKSON		22300	7774	153.5	10	0	1	0				0.00	3,909,750	19,548,750
25030000		GRANT & JACKSON		21039	6846	153.5	9	1	1	0				0.00	11,233,082	56,165,408
25031000		GRANT & JACK KEROUAC		11403	7121	89.5	8	0	1	0				0.00	3,217,110	16,085,548
25032000		GRANT & PACIFIC		14642	6999	153.5	8	1	1	0				0.00	10,860,247	54,301,234
25033000		JASON & JACKSON		18084	7152	153.5	13	0	1	0				0.00	2,378,435	11,892,174
25037000		PELTON & PACIFIC		11932	7537	153.5	14	0	1	0				0.00	1,998,974	9,994,870
25040000		JACKSON & BEDFORD		12081	7583	153.5	11	0	1	0				0.00	2,682,048	13,410,241
25041000		JACKSON & JAMES		11936	7773	153.5	14	0	1	0				0.00	2,086,415	10,432,075
25042000		STONE & WASHINGTON		12802	7773	146	13	0	1	0				0.00	2,340,796	11,703,980
25043000		WASHINGTON & TRENTON		13850	7576	153.5	13	0	1	0				0.00	2,317,063	11,585,315
25045000		TRENTON & JACKSON		10766	7571	153.5	10	0	1	0		3	1	0.70	2,847,537	14,237,683
25046000		PARKHURST & CLAY		13715	7789	146	16	0	1	0				0.00	1,810,445	9,052,227
25047000		CODMAN & WASHINGTON		10458	7157	62	13	0	1	0				0.00	1,977,900	9,889,502
25048000		WASHINGTON & POWELL		11271	7358	138.5	10	0	1	0		3	3	2.16	2,773,674	13,868,369
25049000	1015	POWELL & JACKSON	8,455,639	8622	7453	62	9	1	1	0				0.00	9,271,981	46,359,904
25050000		ADELE & JACKSON		9385	7868	153.5	14	0	1	0				0.00	1,995,018	9,975,089
25052000		DORIC & JACKSON		6446	7890	62	9	0	0	0				0.00	837,962	4,189,809
25053000		PACIFIC & STOCKTON		9757	7414	153.5	7	1	1	0		3	3	0.53	11,421,740	57,108,699
25054000		PACIFIC & CORDELIA		8844	7624	153.5	8	0	1	0				0.00	3,311,306	16,556,529
25055000		TRENTON & PACIFIC		8071	7664	133.5	8	0	1	0		3	1	0.61	3,273,300	16,366,502
25057000		BROADWAY & STOCKTON		7521	7707	89.5	6	1	1	0		3	2	0.32	12,531,140	62,655,700
25058000		STARK & STOCKTON		8071	7373	89.5	7	0	1	0				0.00	3,411,417	17,057,085
25060000		GRANT & BROADWAY		9919	7451	89.5	5	0	1	0				0.00	4,367,331	21,836,657
25062000		POWELL & JOHN		7524	6902	62	11	0	1	0				0.00	2,122,479	10,612,394
25063000		POWELL & FISHER		6168	7785	62	6	0	1	0				0.00	3,855,331	19,276,655
25064000		PACIFIC & POWELL		6762	7433	62	9	1	1	0		3	3	0.68	8,830,212	44,151,061
25065000		KEYES & PACIFIC		6170	7650	62	17	0	1	0				0.00	1,337,859	6,689,294
25066000		TURK MURPHY & BROADWAY		6219	7567	89.5	6	0	1	0				0.00	3,710,765	18,553,827
25068000		MASON & HOOKER		17209	7277	169	29	0	1	0				0.00	529,303	2,646,513
25070000		NOB HILL & MASON		14067	7585	74.5	29	0	1	0				0.00	518,509	2,592,546
25071000		VINE & PINE		15226	7764	149	9	0	1	0				0.00	3,610,207	18,051,037
25073000		CALIFORNIA & MASON		12848	8199	74.5	15	1	1	0		3	3	0.90	6,690,676	33,453,378
25075000		CLAY & WETMORE		10645	7832	62	19	0	1	0				0.00	1,277,308	6,386,541
25077000		CUSHMAN & SACRAMENTO		7358	7450	62.5	6	0	0	0				0.00	1,048,897	5,244,483
25078000		EWER & MASON		9075	7847	62	57	0	0	0				0.00	9,729	48,643
25079000		MALVINA & DAWSON		8817	7780	62	21	0	0	0				0.00	281,654	1,408,268
25080000		MASON & CLAY		8605	7672	62	14	0	0	0				0.00	530,584	2,652,920
25082000		CALIFORNIA & CUSHMAN		9751	7493	74.5	6	0	1	0				0.00	3,989,523	19,947,616
25083000		CLAY & SPROULE		6481	8352	62	11	0	0	0				0.00	755,549	3,777,746
25086000		MULFORD & TAYLOR		13740	7142	96.5	22	0	1	0				0.00	916,744	4,583,722
25088000		TAYLOR & CALIFORNIA		8183	8776	74.5	19	1	0	0		3	4	6.26	1,278,634	6,393,170
25089000		PINE & TAYLOR		11724	8308	86.5	19	1	1	0		3	2	0.88	4,559,125	22,795,623
25090000		PINE & JONES		8446	8778	56.5	19	1	0	0			1	1.55	1,287,298	6,436,489
25091000		CALIFORNIA & JONES		6611	9710	44.5	19	1	0	0				0.00	1,457,389	7,286,947
25092000		TAYLOR & PLEASANT		5896	8840	62.5	13	0	0	0				0.00	674,221	3,371,104
25093000		SACRAMENTO & TAYLOR		6302	7450	62.5	12	0	0	0		3	3	10.32	581,629	2,908,147
25094000		SACRAMENTO & JONES		5361	7817	32.5	12	0	0	0			1	3.29	607,525	3,037,627
25095000		CLAY & TAYLOR		5679	8101	62	15	0	0	0				0.00	486,154	2,430,770
25096000		PLEASANT & JONES		4972	7094	32.5	13	0	0	0				0.00	480,621	2,403,103
25097000		WETMORE & WASHINGTON		9354	7808	62	15	0	1	0				0.00	1,795,062	8,975,311
25098000		WASHINGTON & MASON		7372	7227	62	15	0	0	0		3	1	4.62	432,452	2,162,260
25102000		MASON & SHEPHARD		8183	6957	62	25	0	0	0				0.00	164,073	820,363
25103000		MASON & JACKSON		5753	7153	62	10	1	0	0				0.00	2,093,799	10,468,997
25105000		JACKSON & MARCY		5272	7182	62	17	0	0	0				0.00	337,747	1,688,734
25107000		JACKSON & AUBURN		4775	7000	62	17	0	0	0				0.00	322,879	1,614,394
25109000		MASON & PACIFIC		4706	6650	62	11	1	0	0		3	1	1.18	1,696,378	8,481,889
25110000		WAYNE & PACIFIC		5659	7291	62	13	0	1	0				0.00	1,803,401	9,017,003
25111000		POWELL & ROBERT C LEV		5652	7499	91	13	1	1	0		3	4	1.34	5,972,419	29,862,095
25112000		MASON & JOHN		5197	7103	62	11	0	0	0				0.00	584,160	2,920,800
25115000		BROADWAY & MASON		4114	7343	62	15	0	0	0				0.00	408,013	2,040,063
25116000		VALLEJO & MASON		3837	6660	91	15	0	0	0				0.00	358,147	1,790,736
25118000		TAYLOR & BROADWAY		3082	5983	42	26	0	0	0				0.00	110,616	553,078
25119000		WASHINGTON & JONES		4015	6235	62	17	0	0	0				0.00	275,984	1,379,922
25120000		TAYLOR & WASHINGTON		5089	6802	62	17	0	0	0				0.00	313,898	1,569,492
25121000		JACKSON & TAYLOR		4043	6475	62	13	0	0	0				0.00	420,088	2,100,441
25124000		PACIFIC & AUBURN		3976	6341	62	11	0	0	0				0.00	494,023	2,470,116
25125000		PACIFIC & SALMON		3946	6821	62	13	0	0	0				0.00	446,185	2,230,925
25126000		HIMMELMANN & PACIFIC		3740	6801	62	13	0	0	0				0.00	442,353	2,211,764
25129000		TAYLOR & BERNARD		3170	6682	62	14	0	0	0				0.00	388,665	1,943,325
25130000		TAYLOR & PACIFIC		3332	6450	62	11	0	0	0			1	4.03	496,043	2,480,214
25132000		JONES & PACIFIC		2806	6540	57	12	0	0	0				0.00	453,126	2,265,631
25133000		HIMMELMANN & BROADWAY		3285	6233	42	17	0	0	0				0.00	271,034	1,355,169
25134000		FALLON & TAYLOR		2933	6353	35.833333	42	0	0	0				0.00	26,191	130,954
25137000		DODGE & TURK		9492	5915	82.571429	4	0	1	0				0.00	3,595,777	17,978,884
25138000		HYDE & EDDY		7579	8001	52.571429	3	1	1	0		6	2	0.23	17,546,248	87,731,240
25139000		ELLIS & LEAVENWORTH		6875	11424	23.571429	9	1	1	0		6	6	0.66	18,234,145	91,170,726
25142000		OFARRELL & ADA		6476	13711	69	5	0	1	0				0.00	12,472,762	62,363,811
25143000		HARLEM & OFARRELL		7141	14256	64	3	0	1	0				0.00	16,883,752	84,418,760
25144000		HYDE & ELLIS		6665	14438	28.571429	6	1	1	0		6	3	0.14	41,501,391	207,506,954
25145000		HYDE & OFARRELL		6456	12815	69	6	1	1	0		6	4	0.26	30,780,619	153,903,096
25147000		LARKIN & TURK		9875	13413	82.571429	5	1	1	0		6	4	0.20	40,943,986	204,719,931
25148000		LARKIN & EDDY		9199	7551	82.571429	5	1	1	0		6	4	0.57	13,939,913	69,699,563

CNN	ID	NAME	PEDVOL_YR	TOTEMP2	HH_PedMode	COMBFREQ2	MaxPctSlpe	Signalized	PkgMeters	UnivProx	Plan_Dist	Sup_Dist	Pcol_04_09	Col_Rate	Estimated Pedestrian Volume	Estimated Volume
25149000		ELLIS & LARKIN		8077	8957	58.571429	5	1	1	0				0.00	17,496,092	87,480,460
25150000		WILLOW & LARKIN		8745	9963	82.571429	2	0	1	0				0.00	8,866,640	44,333,201
25151000		OLIVE & LARKIN		7462	9558	109	5	0	1	0				0.00	6,024,377	30,121,884
25152000		LARKIN & OFARRELL		7208	10256	109	5	1	1	0		6	3	0.28	21,671,106	108,355,529
25153000		OFARRELL & LEAVENWORTH		7773	10491	64	9	1	1	0		6	3	0.38	15,740,615	78,703,077
25154000		GEARY & LEAVENWORTH		8755	14216	69	9	1	1	0		6	4	0.25	31,637,146	158,185,731
25156000		POST & HYDE		7118	13999	74	9	1	1	0		3	1	0.07	29,232,346	146,161,731
25157000		LEAVENWORTH & POST		9047	12289	69	9	1	1	0		3	1	0.09	22,480,326	112,401,632
25158000		AMITY & ADA		6674	13471	74	12	0	1	0				0.00	6,214,707	31,073,537
25161000		HYDE & MABEL		6594	14362	74	9	0	1	0				0.00	9,662,435	48,312,173
25163000		HYDE & SUTTER		7000	13491	81.5	10	1	1	0		3	5	0.41	24,202,609	121,013,046
25164000		SUTTER & LEAVENWORTH		8597	11601	76.5	9	1	1	0				0.00	19,632,327	98,161,635
25165000		LEAVENWORTH & BUSH		7618	12487	81.5	9	1	1	0		3	1	0.09	22,505,368	112,526,838
25166000		HYDE & GEARY		6982	11279	74	6	1	1	0		6	4	0.34	23,609,544	118,047,721
25167000		LARKIN & POST		7794	13115	114	4	1	1	0		6	3	0.15	40,516,068	202,580,341
25168000		MEACHAM & POST		7170	9347	74	6	0	1	0				0.00	5,241,079	26,205,396
25170000		GEARY & LARKIN		7569	11627	114	3	1	1	0		6	1	0.06	33,814,954	169,074,772
25171000		LARKIN & MYRTLE		7247	10101	114	5	0	1	0				0.00	6,611,910	33,059,549
25172000		LARKIN & CEDAR		7849	10454	114	3	0	1	0				0.00	8,631,291	43,156,457
25173000		LARKIN & HEMLOCK		7598	9673	121.5	5	0	1	0				0.00	6,171,450	30,857,251
25174000		BUSH & HYDE		6764	9125	91.5	10	1	1	0		3	6	1.10	10,918,730	54,593,649
25175000		TURK & POLK		11879	10389	82.571429	5	1	1	0				0.00	24,867,411	124,337,054
25176000		POLK & EDDY		11337	5402	82.571429	5	1	1	0		6	5	1.00	9,951,672	49,758,358
25177000		POLK & WILLOW		10951	6365	82.571429	6	0	1	0				0.00	3,349,007	16,745,033
25178000		ELLIS & POLK		10234	6722	58.571429	6	1	1	0		6	2	0.36	11,199,371	55,996,856
25179000		OFARRELL & POLK		9003	7000	104	6	1	1	0		6	2	0.35	11,430,238	57,151,192
25180000		OLIVE & POLK		9506	7383	58.571429	7	0	1	0				0.00	3,538,873	17,694,364
25181000		ALICE B TOKL & POLK		8515	7221	104	11	0	1	0				0.00	2,303,443	11,517,215
25182000		POLK & GEARY		8406	7487	104	5	1	1	0		6	3	0.44	13,516,379	67,581,897
25183000		LARCH & VAN NESS		12417	7408	82.571429	8	0	1	0				0.00	3,473,180	17,365,899
25184000		TURK & VAN NESS		12541	4022	82.571429	7	1	1	0		6	6	1.81	6,614,193	33,070,963
25185000		FRANKLIN & TURK		11003	3688	77.571429	9	1	1	0		6	3	1.21	4,969,853	24,849,267
25186000		EDDY & VAN NESS		12301	2998	82.571429	7	1	1	0		6	2	0.73	5,463,238	27,316,192
25187000		FRANKLIN & LARCH		10788	4449	77.571429	10	0	1	0				0.00	1,619,159	8,095,795
25188000		FRANKLIN & WILLOW		10347	3067	77.571429	10	0	1	0				0.00	1,247,384	6,236,920
25189000		WILLOW & VAN NESS		11990	3667	82.571429	6	0	1	0		3	1	0.95	2,107,650	10,538,249
25190000		ELLIS & VAN NESS		11269	4880	58.571429	7	1	1	0				0.00	7,490,280	37,451,399
25191000		EDDY & FRANKLIN		10591	5173	77.571429	10	1	1	0				0.00	5,860,083	29,300,414
25192000		VAN NESS & OFARRELL		9644	3224	104	8	1	1	0		6	5	2.06	4,856,814	24,284,069
25193000		OLIVE & VAN NESS		10434	5577	58.571429	7	0	1	0				0.00	2,610,320	13,051,598
25194000		FRANKLIN & OLIVE		9258	5427	53.571429	9	0	1	0				0.00	2,045,712	10,228,559
25195000		VAN NESS & ALICE B TOKL		9046	4530	104	11	0	1	0				0.00	1,433,670	7,168,348
25196000		FRANKLIN & STARR KING		8656	5763	104	8	1	1	0		2	5	1.33	7,507,731	37,538,653
25197000		VAN NESS & GEARY		8775	4863	104	6	1	1	0		6	4	1.04	7,720,854	38,604,269
25198000		MYRTLE & FRANKLIN		8265	5837	104	9	0	1	0				0.00	2,150,770	10,753,850
25199000		CEDAR & POLK		8553	7487	109	7	0	1	0		6	4	2.27	3,523,569	17,617,844
25200000		POST & POLK		8551	7283	109	6	1	1	0		6	3	0.50	11,899,564	59,497,819
25201000		HEMLOCK & POLK		8488	7122	116.5	8	0	1	0				0.00	2,997,654	14,988,268
25202000		SUTTER & LARKIN		7409	6882	111.5	7	1	1	0		3	6	1.22	9,797,920	48,989,601
25203000		LARKIN & FERN		7273	8944	131.5	7	0	1	0				0.00	4,446,367	22,231,835
25204000		LARKIN & BUSH		7108	8687	111.5	9	1	1	0		3	1	0.18	11,173,678	55,868,390
25205000		LARKIN & FRANK NORRIS		6903	8382	131.5	4	0	1	0				0.00	5,277,088	26,385,438
25206000		PINE & LARKIN		6683	8070	121.5	11	1	1	0		3	2	0.49	8,195,263	40,976,317
25208000		SUTTER & POLK		8360	7802	116.5	6	1	1	0		3	5	0.77	13,011,056	65,055,279
25209000		POLK & FERN		8147	6753	136.5	7	0	1	0				0.00	3,054,923	15,274,617
25210000		BUSH & POLK		7808	6728	116.5	6	1	1	0		3	3	0.57	10,569,704	52,848,522
25211000		FRANK NORRIS & POLK		7385	6658	136.5	7	0	1	0				0.00	2,947,752	14,738,761
25213000		GEARY & FRANKLIN		8056	6591	104	6	1	1	0		2	2	0.39	10,373,155	51,865,776
25215000		POST & VAN NESS		8650	5061	104	7	1	1	0		2	2	0.55	7,262,510	36,312,548
25216000		FRANKLIN & POST		7758	5878	104	7	1	1	0		2	3	0.73	8,239,394	41,196,972
25219000		SUTTER & VAN NESS		8431	5178	111.5	6	1	1	0		2	2	0.49	8,105,807	40,529,036
25220000		FRANKLIN & SUTTER		7522	5913	111.5	7	1	1	0		2	1	0.24	8,244,341	41,221,706
25221000		CALIFORNIA & POLK		6035	5112	109.5	5	1	1	0		3	2	0.48	8,301,298	41,506,492
25222000	1008	POLK & PINE	5,184,309	6941	6088	116.5	6	1	1	0		3	4	0.87	9,217,315	46,086,573
25223000		VAN NESS & BUSH		7773	6545	111.5	6	1	1	0		2	1	0.20	10,216,646	51,083,230
25225000		VAN NESS & CALIFORNIA		5558	5780	115.5	9	1	1	0		2	5	1.57	6,358,095	31,790,476
25226000		PINE & VAN NESS		6721	5535	111.5	6	1	1	0		2	3	0.72	8,294,932	41,474,661
25227000		FRANKLIN & PINE		5947	5838	111.5	9	1	1	0		3	4	1.23	6,486,218	32,431,088
25230000		LEAVENWORTH & PINE		6586	5355	81.5	9	1	0	0		3	3	3.54	1,695,172	8,475,860
25231000		CALIFORNIA & LEAVENWORTH		5852	10371	84.5	10	1	0	0		3	1	0.53	3,757,839	18,789,195
25234000		HYDE & PINE		6380	9335	91.5	11	1	1	0		3	6	1.17	10,228,301	51,141,503
25235000		LEAVENWORTH & ACORN		5584	9475	84.5	36	0	0	0				0.00	86,393	431,967
25236000		HELEN & CALIFORNIA		5814	8978	77	11	0	0	0				0.00	832,591	4,162,957
25238000		LEROY & SACRAMENTO		5119	9288	72.5	16	0	0	0				0.00	541,187	2,705,934
25240000		SACRAMENTO & GOLDEN		5053	8325	84.5	23	0	0	0				0.00	235,064	1,175,320
25243000		CLAY & JONES		4667	8342	62	15	0	0	0				0.00	495,494	2,477,469
25244000		PRIEST & WASHINGTON		3768	7507	84.5	19	0	0	0				0.00	286,167	1,430,833
25247000		KIMBALL & SACRAMENTO		5066	6889	84.5	16	0	0	0				0.00	350,114	1,750,568
25248000		SACRAMENTO & LEAVENWORTH		5058	8351	84.5	10	0	0	0				0.00	801,660	4,008,302
25249000		CLAY & LEAVENWORTH		4230	8346	84.5	11	0	0	0				0.00	714,555	3,572,774
25250000		REED & WASHINGTON		3612	7596	84.5	22	0	0	0				0.00	218,523	1,092,616
25252000		CALIFORNIA & HYDE		5947	6962	87	11	1	1	0		3	5	1.52	6,587,168	32,935,841
25255000		HYDE & SACRAMENTO		5291	8602	94.5	12	1	0	0				0.00	2,230,047	11,150,236
25258000		CLAY & HYDE		4302	7700	94.5	13	0	0	0		3	1	3.79	527,676	2,638,382
25259000		HYDE & TROY		4795	6907	94.5	24	0	0	0				0.00	164,503	822,516
25261000		WASHINGTON & HYDE		3469	7264	94.5	11	1	0	0				0.00	1,839,640	9,198,202
25262000		JACKSON & JONES		3117	6731	62	12	0	0	0			1	4.23	472,623	2,363,117
25263000		WASHINGTON & LEAVENWORTH		3501	6415	84.5	11	0	0	0		3	2	8.08	494,939	2,474,694
25264000		JONES & BERNARD		2726	7074	77.833333	14	0	0	0				0.00	412,766	2,063,829
25265000		JONES & BROADWAY		2615	6024	52.833333	14	0	0	0				0.00	340,404	1,702,020
25267000		GLOVER & JONES		2456	5833	52.833333	13	0	0	0				0.00	359,854	1,799,270
25268000		JONES & VALLEJO		2237	5642	52.833333	23	0	0	0				0.00	135,072	675,359
25269000		RUSSIAN HILL & VALLEJO		2337	5463	52.833333	23	0	0	0				0.00	131,084	655,419
25270000		VALLEJO & FLORENCE		2424	5476	35.833333	15	0	0	0				0.00	279,305	1,396,524
25271000		JONES & GREEN		1743	5482	47.833333	21	0	0	0				0.00	156,466	782,332

CNN	ID	NAME	PEDVOL_YR	TOTEMP2	HH_PedMode	COMBFREQ2	MaxPctSlpe	Signalized	PkgMeters	UnivProx	Plan_Dist	Sup_Dist	Pcol_04_09	Col_Rate	Estimated Pedestrian Volume	Estimated Volume
25272000		JACKSON & LEAVENWORTH		3005	5026	84.5	11	0	0	0			1	5.26	380,304	1,901,522
25273000		PACIFIC & BURGOYNE		2784	6495	77	11	0	0	0				0.00	493,484	2,467,421
25274000		LEAVENWORTH & PACIFIC		2747	6067	77	9	0	0	0				0.00	550,663	2,753,317
25276000		JACKSON & HYDE		3179	6055	87	9	1	0	0		3	1	1.13	1,771,265	8,856,326
25277000		JACKSON & WALL		3110	6330	87	15	0	0	0				0.00	331,473	1,657,367
25280000		HYDE & PACIFIC		2947	6495	87	8	1	0	0		3	4	3.82	2,095,300	10,476,498
25281000		HYDE & LYNCH		2875	5878	87.833333	16	0	0	0				0.00	276,449	1,382,243
25282000		LEAVENWORTH & LYNCH		2668	5763	77.833333	9	0	0	0				0.00	520,183	2,600,914
25283000		BERNARD & LEAVENWORTH		2611	5901	77.833333	10	0	0	0				0.00	484,818	2,424,089
25284000		BROADWAY & LEAVENWORTH		2458	5792	57.833333	14	0	0	0				0.00	325,163	1,625,814
25285000		WALDO & LEAVENWORTH		2296	5540	57.833333	14	0	0	0				0.00	309,444	1,547,221
25286000		HYDE & VALLEJO		2339	5367	62.833333	11	1	0	0				0.00	1,269,666	6,348,332
25287000		VALLEJO & LEAVENWORTH		2059	5190	52.833333	15	0	0	0				0.00	262,872	1,314,362
25288000		LEAVENWORTH & GREEN		1590	5218	47.833333	15	0	0	0				0.00	261,214	1,306,070
25290000		BROADWAY & CYRUS		2492	4898	57.833333	20	0	0	0				0.00	157,486	787,431
25292000		HYDE & BROADWAY		2715	5542	87.833333	41	0	0	0				0.00	24,713	123,564
25294000		CALIFORNIA & LARKIN		6342	5559	109.5	7	1	1	0		3	1	0.27	7,514,083	37,570,417
25296000		LARKIN & SACRAMENTO		5583	7254	124.5	9	0	1	0		3	1	0.77	2,604,213	13,021,063
25297000		LARKIN & CLAY		4314	6493	124.5	10	0	1	0				0.00	2,002,813	10,014,064
25299000		LARKIN & WASHINGTON		3517	6067	124.5	10	0	1	0		3	1	1.10	1,818,623	9,093,114
25300000		JACKSON & LARKIN		3326	5974	124.5	9	0	1	0				0.00	1,955,420	9,777,102
25301000		POLK & SACRAMENTO		5239	5857	109.5	6	1	1	0		3	3	0.71	8,481,727	42,408,637
25302000		CLAY & POLK		4189	5811	124.5	10	1	1	0				0.00	5,629,796	28,148,978
25303000		POLK & WASHINGTON		3480	5552	124.5	6	1	1	0				0.00	7,690,343	38,451,717
25304000		POLK & JACKSON		3345	5593	124.5	5	1	1	0		3	1	0.24	8,483,354	42,416,772
25305000		LARKIN & PACIFIC		3141	5689	117	9	0	1	0		3	1	1.08	1,848,778	9,243,889
25306000		MCCORMICK & PACIFIC		3051	5604	97	12	0	0	0				0.00	384,794	1,923,970
25308000		ROBERT C LEV & LARKIN		2973	5703	117.83333	13	1	1	0				0.00	4,042,957	20,214,785
25311000		HYDE & GREEN		1919	5364	57.833333	15	0	0	0				0.00	270,362	1,351,808
25312000		VALLEJO & LARKIN		2725	4922	92.833333	10	0	0	0				0.00	407,216	2,036,081
25313000		WHITE & VALLEJO		2522	5207	92.833333	10	0	0	0				0.00	426,664	2,133,319
25314000		LARKIN & GREEN		2346	5235	87.833333	12	0	0	0			1	5.65	353,820	1,769,099
25315000		POLK & BROADWAY		3129	5064	117.83333	6	1	1	0		3	1	0.29	6,980,413	34,902,067
25316000		POLK & PACIFIC		3229	5211	117	6	1	1	0		3	1	0.28	7,186,075	35,930,376
25317000		VALLEJO & POLK		2926	5581	97.833333	7	0	1	0		3	2	1.84	2,176,574	10,882,872
25318000		BONITA & POLK		2792	5143	97.833333	4	0	1	0				0.00	2,657,054	13,285,271
25319000		ROMOLO & BROADWAY		11704	5118	89.5	15	0	1	0			1	1.71	1,167,955	5,839,777
25320000		ROMOLO & FRESNO		9292	6509	89.5	23	0	1	0				0.00	667,921	3,339,603
25321000		COLUMBUS & BROADWAY		10529	6359	89.5	6	1	1	0		3	6	1.14	10,562,639	52,813,194
25322000		VALLEJO & MARGRAVE		7858	6735	89.5	15	0	1	0				0.00	1,425,430	7,127,152
25323000		POLLARD & ROMOLO		8592	6544	89.5	23	0	1	0				0.00	660,828	3,304,142
25325000		VALLEJO & GRANT		7532	6239	89.5	11	0	1	0		3	3	3.19	1,882,830	9,414,151
25326000		GRANT & GREEN		6089	6775	89.5	10	0	1	0		3	1	0.91	2,200,594	11,002,968
25327000		VARENNES & GREEN		6910	6209	89.5	15	0	1	0				0.00	1,266,467	6,332,337
25328000		SONOMA & GREEN		7720	5750	89.5	16	0	1	0				0.00	1,082,026	5,410,131
25330000		COLUMBUS & GRANT		8955	5436	89.5	8	0	1	0				0.00	2,234,488	11,172,438
25331000		GRANT & FRESNO		8105	6891	89.5	16	0	1	0				0.00	1,342,740	6,713,698
25332000		VALLEJO & COLUMBUS		7027	6863	89.5	6	1	1	0		3	5	0.94	10,627,538	53,137,689
25333000		VALLEJO & KENNETH REXR		6961	7024	89.5	3	1	1	0				0.00	14,483,148	72,415,738
25335000		VALLEJO & STOCKTON		6160	7045	89.5	4	1	1	0				0.00	12,978,867	64,894,336
25336000		GREEN & BANNAN		5974	7177	89.5	9	0	1	0				0.00	2,592,687	12,963,433
25337000		GENOA & UNION		6545	6339	89.5	19	0	0	0				0.00	247,806	1,239,031
25338000		KEARNY & UNION		7194	4950	89.5	20	0	0	0				0.00	178,218	891,091
25339000		KEARNY & FILBERT		6088	4741	10	22	0	0	0				0.00	138,422	692,108
25342000		VARENNES & UNION		5675	4439	89.5	18	0	1	0				0.00	672,906	3,364,532
25343000		UNION & GRANT		5016	5276	89.5	10	0	1	0		3	2	2.45	1,634,496	8,172,478
25344000		UNION & BANNAN		4951	5637	89.5	9	0	1	0				0.00	1,913,809	9,569,047
25349000		FILBERT & GRANT		4237	5717	28.5	16	0	1	0			1	2.02	988,295	4,941,473
25350000		VALLEJO & EMERY		5488	4998	89.5	5	0	1	0				0.00	2,515,536	12,577,679
25351000		CARD & STOCKTON		5673	6997	89.5	3	0	1	0				0.00	4,378,912	21,894,561
25352000		GREEN & COLUMBUS		5285	6945	89.5	4	1	1	0		3	2	0.32	12,477,911	62,389,554
25353000		JASPER & GREEN		5749	6601	89.5	10	0	1	0				0.00	2,114,823	10,574,115
25354000		VALLEJO & TURK MURPHY		5320	6493	91	4	0	1	0				0.00	3,607,440	18,037,201
25357000		UNION & JASPER		4823	6904	89.5	10	0	1	0				0.00	2,184,337	10,921,685
25359000		VIA FERLINGH & UNION		4631	5827	89.5	8	0	1	0				0.00	2,159,139	10,795,697
25364000	1034	COLUMBUS & UNION	8,791,857	4034	5882	91	4	1	1	0		3	5	1.00	9,985,736	49,928,678
25365000		STOCKTON & UNION		4467	5843	89.5	5	0	1	0		3	2	1.40	2,859,425	14,297,125
25366000		FILBERT & STOCKTON		3755	5885	76	7	0	1	0		3	1	0.85	2,346,491	11,732,454
25368000		GREENWICH & CHILD		4412	5108	28.5	15	0	0	0				0.00	274,240	1,371,201
25371000		LOMBARD & CHILD		4446	4157	45.642857	15	0	0	0				0.00	231,065	1,155,326
25373000		LOMBARD & TELEGRAPH HI		4852	3782	30.642857	54	0	0	0				0.00	5,577	27,886
25375000		CHILD & TELEGRAPH		4455	3556	28.5	15	0	0	0				0.00	207,294	1,036,469
25376000		GERKE & GRANT		4075	4040	28.5	17	0	0	0				0.00	185,770	928,848
25378000		GRANT & EDITH		4141	4321	28.5	6	0	0	0				0.00	550,580	2,752,899
25379000		GRANT & GREENWICH		4085	4081	28.5	13	0	0	0				0.00	272,645	1,363,226
25380000		EDGARDO & GRANT		4188	4195	28.5	17	0	0	0				0.00	191,581	957,903
25382000		GRANT & LOMBARD		4231	3997	28.5	12	0	0	0				0.00	296,046	1,480,230
25383000		LOMBARD & JULIUS		4384	3870	28.5	24	0	0	0				0.00	93,995	469,977
25384000		BAY & KEARNY		3290	3808	45.642857	2	1	0	0		3	4	3.50	2,283,443	11,417,216
25385000		KEARNY & FRANCISCO		3527	1964	45.642857	26	0	0	0				0.00	54,024	270,122
25386000		CHESTNUT & KEARNY		4093	2360	45.642857	74	0	0	0				0.00	646	3,229
25389000		PFEIFFER & GRANT		3908	3062	45.642857	50	0	0	0				0.00	6,969	34,844
25391000		GRANT & JACK MICHELI		4073	3157	28.5	20	0	0	0				0.00	119,419	597,093
25392000		KRAMER & GREENWICH		3958	4312	28.5	15	0	0	0				0.00	234,838	1,174,190
25395000		GREENWICH & STOCKTON		3432	4233	70.166667	13	0	0	0				0.00	275,838	1,379,192
25396000		BRANT & GREENWICH		3293	4341	70.166667	15	0	1	0				0.00	827,150	4,135,748
25397000		STOCKTON & FIELDING		3640	4452	70.166667	22	0	0	0				0.00	123,780	618,902
25398000		LOMBARD & STOCKTON		3485	3872	70.166667	13	0	0	0				0.00	258,724	1,293,620
25399000		CHESTNUT & STOCKTON		3785	4172	70.166667	11	0	0	0				0.00	332,072	1,660,361
25400000		CHESTNUT & GRANT		4044	3525	45.642857	18	0	0	0				0.00	153,936	769,682
25401000		BELLAIR & CHESTNUT		3891	3470	41.833333	17	0	0	0				0.00	166,812	834,059
25402000		BELLAIR & PFEIFFER		3937	3493	37.071429	17	0	0	0				0.00	167,695	838,475
25403000		FRANCISCO & GRANT		3851	3221	45.642857	22	0	0	0				0.00	99,566	497,832
25405000		FRANCISCO & STOCKTON		4148	2873	60.642857	10	0	0	0				0.00	290,922	1,454,608
25406000		STOCKTON & PFEIFFER		3936	2908	93.738095	12	0	0	0				0.00	241,347	1,206,737

CNN	ID	NAME	PEDVOL_YR	TOTEMP2	HH_PedMode	COMBFREQ2	MaxPctSlpe	Signalized	PkgMeters	UnivProx	Plan_Dist	Sup_Dist	Pcol_04_09	Col_Rate	Estimated Pedestrian Volume	Estimated Volume
25407000		BAY & MIDWAY		4108	3214	60.642857	10	0	0	0				0.00	309,143	1,545,714
25408000		MIDWAY & FRANCISCO		4020	2301	60.642857	10	0	0	0				0.00	261,494	1,307,470
25409000		FRANCISCO & BELLAIR		4064	2950	60.642857	15	0	0	0				0.00	184,003	920,013
25410000		STOCKTON & BAY		4284	2956	60.642857	6	1	1	0		3	3	1.22	4,901,918	24,509,592
25411000		POWELL & VALLEJO		4939	2322	91	11	0	1	0				0.00	870,045	4,350,223
25412000		POWELL & GREEN		4297	6621	91	14	0	1	0		3	2	2.84	1,406,786	7,033,929
25413000		AUGUST & GREEN		3957	6150	91	16	0	1	0				0.00	1,061,618	5,308,092
25417000		GREEN & MASON		3505	5796	91	16	0	0	0				0.00	276,578	1,382,889
25418000		MASON & WINTER		3266	5535	91	28	0	0	0				0.00	84,897	424,487
25419000		MASON & WEBB		3247	5182	91	18	0	0	0				0.00	203,790	1,018,949
25421000		EATON & GREEN		3718	5156	91	16	0	0	0				0.00	247,603	1,238,017
25423000		POWELL & UNION		3813	5625	91	8	0	1	0		3	2	1.96	2,040,654	10,203,270
25424000		POWELL & COLUMBUS		3501	5660	91	5	0	1	0				0.00	2,702,085	13,510,426
25425000		FILBERT & POWELL		3412	5202	91	7	0	1	0				0.00	2,056,413	10,282,063
25427000		MASON & UNION		3140	4862	91	11	1	0	0			1	1.69	1,181,534	5,907,669
25432000		TAYLOR & VALLEJO		2824	4989	35.833333	36	0	0	0				0.00	35,869	179,346
25433000		GREEN & TAYLOR		2520	5758	91	39	0	0	0				0.00	30,867	154,334
25434000		MACONDRAY & TAYLOR		2351	5218	91	37	0	0	0				0.00	33,644	168,220
25435000		MACONDRAY & JONES		1593	4871	47.833333	37	0	0	0				0.00	31,019	155,096
25436000		UNION & MARION		1730	4800	35.833333	27	0	0	0				0.00	78,656	393,280
25437000		TAYLOR & UNION		2233	4604	91	19	0	0	0		3	1	12.27	163,013	815,066
25438000		TAYLOR & REDFIELD		2201	4561	91	28	0	0	0				0.00	69,357	346,786
25439000		KENT & MASON		3035	4283	91	10	0	0	0				0.00	365,482	1,827,412
25440000		MASON & FILBERT		2911	4787	91	10	1	1	0				0.00	4,534,314	22,671,569
25442000		SCOTLAND & GREENWICH		2937	4397	70.166667	10	1	1	0				0.00	4,227,943	21,139,714
25443000		FILBERT & SCOTLAND		3066	4054	91	10	0	1	0				0.00	1,249,530	6,247,649
25444000		GREENWICH & MASON		2838	4511	70.166667	10	0	1	0			1	1.48	1,349,783	6,748,915
25445000		VALPARAISO & MASON		2865	3968	70.166667	11	0	1	0				0.00	1,114,401	5,572,004
25447000		GREENWICH & JANSEN		2568	4148	70.166667	10	0	1	0				0.00	1,255,683	6,278,416
25449000		TUSCANY & LOMBARD		3334	3805	70.166667	19	0	0	0				0.00	144,889	724,444
25451000		GREENWICH & POWELL		3239	4211	70.166667	12	0	1	0				0.00	1,069,711	5,348,553
25452000		VIA BUFANO & GREENWICH		3178	4398	70.166667	6	0	1	0				0.00	1,942,067	9,710,335
25453000		POWELL & LOMBARD		3288	4307	70.166667	13	0	0	0		3	2	14.36	278,581	1,392,907
25455000		POWELL & CHESTNUT		3605	4129	85.166667	11	0	0	0				0.00	328,060	1,640,298
25456000		FRANCISCO & WORDEN		4136	3627	102.30952	11	0	0	0				0.00	303,456	1,517,280
25458000		POWELL & FRANCISCO		4012	2939	102.30952	5	0	0	0				0.00	469,513	2,347,563
25459000		VANDEWATER & MASON		4410	3053	102.30952	2	0	0	0				0.00	641,623	3,208,114
25460000		POWELL & VANDEWATER		4310	2453	102.30952	2	0	0	0				0.00	574,196	2,870,980
25461000		POWELL & BAY		4524	2704	102.30952	1	1	1	0		3	2	0.53	7,537,169	37,685,845
25462000		MASON & COLUMBUS		2850	2378	70.166667	6	0	1	0			1	1.50	1,336,645	6,683,223
25463000		CHESTNUT & MASON		3629	3869	85.166667	4	0	0	0			1	3.31	604,692	3,023,458
25464000		MASON & LOMBARD		3071	3344	70.166667	6	0	1	0				0.00	1,600,600	8,003,001
25465000		COLUMBUS & LOMBARD		2945	3628	70.166667	6	1	1	0				0.00	5,358,698	26,793,488
25466000		VENARD & CHESTNUT		3636	3411	85.166667	3	0	0	0				0.00	611,546	3,057,731
25468000		CHESTNUT & COLUMBUS		3408	3442	85.166667	12	1	1	0		3	3	2.01	2,981,140	14,905,701
25469000		JANSEN & LOMBARD		2913	2844	70.166667	10	0	1	0				0.00	1,000,039	5,000,197
25471000		MASON & FRANCISCO		4172	3382	93.738095	1	0	0	0			1	2.69	743,796	3,718,978
25472000		MASON & WATER		4020	2787	93.738095	3	0	0	0				0.00	551,354	2,756,772
25473000		BAY & MASON		4647	2983	102.30952	2	1	1	0		3	3	0.83	7,237,925	36,189,624
25474000		NORTH POINT & THE EMBARCAD		3055	2145	45.642857	4	1	0	0		3	2	2.87	1,392,319	6,961,597
25475000		BEACH & GRANT		3108	1393	60.642857	3	1	0	0				0.00	1,336,624	6,683,119
25476000		GRANT & NORTH POINT		3653	1163	60.642857	3	0	0	0				0.00	407,286	2,036,430
25477000		BEACH & STOCKTON		3602	1592	60.642857	2	1	1	0				0.00	5,485,839	27,429,195
25478000		NORTH POINT & STOCKTON		4027	1241	60.642857	2	1	1	0		3	2	0.77	5,201,601	26,008,007
25479000		BEACH & POWELL		4218	1731	75.642857	1	1	1	0				0.00	6,273,271	31,366,353
25480000		POWELL & NORTH POINT		4563	1092	75.642857	1	1	1	0		2	1	0.35	5,635,142	28,175,710
25481000		NORTH POINT & MASON		4759	1758	102.30952	1	1	1	0		3	3	0.94	6,387,425	31,937,123
25484000		THE EMBARCAD & JEFFERSON		3608	1564	60.642857	2	1	1	0				0.00	5,458,903	27,294,515
25485000		BEACH & MASON		4557	696	102.30952	1	1	1	0				0.00	5,244,608	26,223,041
25486000		MASON & JEFFERSON		4012	1009	75.642857	2	1	1	0				0.00	4,985,881	24,929,403
25490000		JONES & UNION		1522	486	35.833333	23	0	0	0		3	1	38.31	52,206	261,029
25492000		BLACK & UNION		1333	4591	35.833333	24	0	0	0				0.00	99,445	497,226
25493000		FILBERT & JONES		1573	4499	35.833333	23	0	0	0		3	1	18.51	108,071	540,355
25494000		TAYLOR & FILBERT		2214	4064	91	17	0	0	0			1	11.22	178,329	891,644
25495000		FILBERT & REDFIELD		1986	4098	67.166667	28	0	0	0				0.00	63,449	317,247
25497000		VALPARAISO & TAYLOR		2247	4093	91	12	0	0	0				0.00	287,057	1,435,284
25498000		GREENWICH & TAYLOR		2301	3926	70.166667	12	0	0	0				0.00	278,875	1,394,377
25499000		VALPARAISO & JONES		1645	3771	35.833333	16	0	0	0				0.00	183,235	916,175
25500000		VALPARAISO & ROACH		2081	3907	67.166667	16	0	0	0				0.00	189,802	949,009
25501000		GREENWICH & ROACH		2151	3917	70.166667	15	0	0	0				0.00	209,242	1,046,210
25504000		GREENWICH & JONES		1740	3778	56.666667	18	0	0	0				0.00	152,375	761,875
25505000		HAMLIN & GREEN		1689	3757	57.833333	15	0	0	0				0.00	201,000	1,005,000
25508000		MACONDRAY & LEAVENWORTH		1444	4865	47.833333	28	0	0	0				0.00	71,945	359,724
25509000		LEAVENWORTH & UNION		1350	4658	35.833333	18	0	0	0				0.00	177,000	884,998
25510000		LEAVENWORTH & HAVENS		1294	4420	35.833333	24	0	0	0				0.00	96,323	481,616
25511000		HYDE & WARNER		1690	4254	57.833333	14	0	0	0				0.00	241,601	1,208,003
25512000		HYDE & UNION		1611	4717	45.833333	10	1	0	0			1	1.64	1,218,248	6,091,240
25513000		SHARP & UNION		1468	4640	45.833333	10	0	0	0				0.00	375,312	1,876,559
25517000		FILBERT & LEAVENWORTH		1288	4476	35.833333	17	0	0	0				0.00	187,860	939,302
25518000		GREENWICH & LEAVENWORTH		1367	4143	35.833333	28	0	0	0				0.00	63,013	315,067
25519000		LEAVENWORTH & LURMONT		1506	3859	56.666667	12	0	0	0				0.00	270,242	1,351,212
25520000		LOMBARD & TAYLOR		2700	3717	70.166667	11	0	1	0				0.00	1,060,644	5,303,221
25521000		LOMBARD & JONES		2158	3327	56.666667	18	0	0	0				0.00	141,864	709,322
25522000		WATER & TAYLOR		3936	3310	102.30952	5	0	1	0				0.00	1,784,689	8,923,446
25523000		FRANCISCO & TAYLOR		4109	2540	102.30952	4	0	1	0				0.00	1,712,712	8,563,561
25524000		BAY & TAYLOR		4537	2401	102.30952	3	1	1	0		3	2	0.68	5,913,983	29,569,915
25525000		COLUMBUS & FRANCISCO		3952	1911	117.30952	10	0	1	0		3	2	4.62	866,246	4,331,232
25526000		HOUSTON & COLUMBUS		3721	2243	117.30952	12	0	1	0				0.00	757,973	3,789,866
25527000		CHESTNUT & JONES		2986	2535	71.666667	13	0	0	0				0.00	200,666	1,003,328
25528000		FRANCISCO & JONES		3746	2790	88.809524	15	0	1	0				0.00	631,604	3,158,020
25529000		HOUSTON & JONES		3415	2265	88.809524	13	0	1	0				0.00	687,591	3,437,955
25530000		LOMBARD & LEAVENWORTH		1817	2514	56.666667	22	0	0	0				0.00	83,382	416,910
25531000		LEAVENWORTH & CHESTNUT		2685	3472	71.666667	18	0	0	0				0.00	147,514	737,569
25532000		BRET HARTE & FRANCISCO		3532	2894	88.809524	16	0	0	0				0.00	163,676	818,378
25533000		COLUMBUS & BAY		4118	2251	88.809524	11	1	1	0				0.00	2,685,825	13,429,124

CNN	ID	NAME	PEDVOL_YR	TOTEMP2	HH_PedMode	COMBFREQ2	MaxPctSlpe	Signalized	PkgMeters	UnivProx	Plan_Dist	Sup_Dist	Pcol_04_09	Col_Rate	Estimated Pedestrian Volume	Estimated Volume
25534000		JONES & COLUMBUS		4104	1686	88.809524	10	0	1	0				0.00	834,755	4,173,774
25535000		BAY & JONES		4227	1896	88.809524	5	0	1	0				0.00	1,391,499	6,957,495
25536000		BAY & LEAVENWORTH		4018	1683	93.809524	14	1	1	0				0.00	1,823,486	9,117,428
25538000		DELGADO & HYDE		1805	1706	57.833333	12	0	0	0				0.00	184,360	921,802
25539000		GREEN & EASTMAN		2176	4821	87.833333	8	0	0	0				0.00	476,145	2,380,725
25541000		EASTMAN & RUSSELL		1985	5056	87.833333	14	0	0	0				0.00	281,355	1,406,774
25542000		RUSSELL & HYDE		1747	4932	57.833333	12	0	0	0				0.00	330,098	1,650,489
25543000		HASTINGS & HYDE		1547	4771	45.833333	23	0	0	0				0.00	113,453	567,265
25545000		UNION & EASTMAN		1833	4566	75.833333	13	0	0	0				0.00	281,810	1,409,049
25547000		ROCKLAND & EASTMAN		1921	4841	87.833333	14	0	0	0				0.00	270,196	1,350,978
25548000		ALLEN & EASTMAN		1762	4892	75.833333	23	0	0	0				0.00	116,572	582,862
25549000		UNION & LARKIN		1989	4798	75.833333	17	0	0	0		2	2	19.75	202,556	1,012,779
25550000		MOORE & UNION		1897	4935	75.833333	12	0	0	0				0.00	331,483	1,657,415
25553000		FILBERT & HYDE		1504	4883	45.833333	16	0	0	0				0.00	223,322	1,116,610
25555000		SOUTHARD & GREENWICH		1499	4407	45.833333	20	0	0	0				0.00	140,659	703,294
25557000		GREENWICH & LARKIN		1876	3965	75.833333	18	0	0	0				0.00	158,142	790,712
25558000		HYDE & GREENWICH		1560	4433	45.833333	17	0	0	0				0.00	187,640	938,200
25559000		ROCKLAND & LARKIN		2074	4056	87.833333	13	0	0	0				0.00	258,470	1,292,349
25561000		FILBERT & LARKIN		1859	4961	75.833333	18	0	0	0				0.00	189,305	946,525
25562000		POLK & GREEN		2656	4776	87.833333	12	0	1	0				0.00	1,168,226	5,841,129
25563000		UNION & POLK		2358	5050	75.833333	17	1	1	0				0.00	2,429,873	12,149,363
25564000		POLK & FILBERT		2238	5017	75.833333	18	0	1	0			1	2.91	687,255	3,436,274
25565000		HYDE & LOMBARD		1932	4906	25	21	0	0	0				0.00	141,624	708,122
25566000		LARKIN & LOMBARD		2246	3605	75.833333	19	0	0	0				0.00	136,092	680,458
25567000		CHESTNUT & LARKIN		2979	3960	89.166667	16	0	0	0				0.00	195,859	979,294
25568000		LOMBARD & MONTCLAIR		1869	3433	66.666667	22	0	0	0				0.00	98,596	492,982
25570000		CHESTNUT & HYDE		2755	3454	66.666667	19	0	0	0				0.00	134,070	670,352
25571000		HYDE & FRANCISCO		3604	3094	66.666667	21	0	0	0				0.00	106,254	531,272
25572000		FRANCISCO & LEAVENWORTH		3477	2333	88.809524	16	0	0	0				0.00	147,674	738,371
25573000		COLUMBUS & NORTH POINT		4147	2285	93.809524	7	1	1	0		3	1	0.51	3,938,684	19,693,418
25574000		NORTH POINT & HYDE		4035	1120	83.809524	10	1	1	0		2	2	1.67	2,399,499	11,997,495
25575000		LEAVENWORTH & NORTH POINT		4094	1336	93.809524	11	0	1	0				0.00	713,045	3,565,226
25576000		LEAVENWORTH & COLUMBUS		4065	1161	93.809524	8	0	1	0				0.00	915,221	4,576,103
25577000		BAY & HYDE		4031	1027	83.809524	17	1	0	0				0.00	343,122	1,715,608
25578000		BERGEN & HYDE		4073	1768	83.809524	13	0	1	0				0.00	638,567	3,192,835
25579000		CULEBRA & CHESTNUT		2936	1547	89.166667	22	0	0	0				0.00	71,923	359,615
25581000		FRANCISCO & LARKIN		3427	3653	89.166667	23	0	0	0				0.00	97,000	485,001
25583000		BAY & LARKIN		3627	2871	89.166667	24	1	0	0				0.00	245,680	1,228,402
25586000		LARKIN & BEACH		3345	2123	81.666667	11	0	1	0			1	2.48	807,377	4,036,887
25589000		NORTH POINT & LARKIN		3566	1066	81.666667	11	1	1	0				0.00	2,138,467	10,692,335
25591000		TAYLOR & BEACH		4547	1580	102.30952	1	1	1	0				0.00	6,153,134	30,765,670
25592000		TAYLOR & NORTH POINT		4747	783	102.30952	2	1	1	0		3	2	0.82	4,872,292	24,361,462
25593000		JONES & NORTH POINT		4448	1382	88.809524	2	1	1	0				0.00	5,390,930	26,954,648
25594000		TAYLOR & JEFFERSON		4027	1089	94.809524	3	1	1	0		3	1	0.43	4,606,436	23,032,182
25595000		BEACH & JONES		4326	231	88.809524	2	1	1	0		3	2	0.92	4,364,145	21,820,724
25596000		JONES & JEFFERSON		3831	614	88.809524	5	1	1	0				0.00	3,485,867	17,429,334
25597000		LEAVENWORTH & BEACH		3958	341	93.809524	5	0	1	0				0.00	1,043,301	5,216,506
25598000		COLUMBUS & BEACH		3802	777	83.809524	5	0	1	0			1	1.78	1,124,699	5,623,493
25599000		RICHARD HENR & JEFFERSON		3506	880	78.809524	3	0	1	0				0.00	1,372,955	6,864,774
25600000		HYDE & JEFFERSON		3235	433	83.809524	7	0	1	0				0.00	863,702	4,318,512
25602000		25TH & GUERRERO		1795	649	15	12	1	0	0				0.00	485,574	2,427,871
25603000		GUERRERO & 24TH		1985	3059	69	9	1	0	0				0.00	1,000,404	5,002,020
25604000		25TH & FAIR OAKS		1496	3226	30	18	0	0	0				0.00	137,072	685,358
25605000		FAIR OAKS & 24TH		1609	3180	31	12	0	0	0				0.00	239,589	1,197,943
25606000		GUERRERO & ELIZABETH		2020	3158	69	6	0	0	0				0.00	423,659	2,118,295
25607000		23RD & GUERRERO		1982	3199	51	6	1	0	0			1	1.47	1,360,253	6,801,267
25608000		23RD & FAIR OAKS		1502	3166	31	7	0	0	0				0.00	381,377	1,906,887
25609000		DOLORES & CLIPPER		1204	3105	15	11	0	0	0				0.00	257,111	1,285,554
25610000		DOLORES & 25TH		1282	3039	21	18	0	0	0				0.00	131,823	659,113
25611000		CHURCH & CLIPPER		1223	3118	27	8	0	0	0			1	5.85	341,833	1,709,164
25612000		CHATTANOOGA & JERSEY		1291	2703	15	11	0	0	0				0.00	239,573	1,197,866
25613000		JERSEY & DOLORES		1320	2887	15	15	0	0	0				0.00	170,182	850,909
25614000		24TH & DOLORES		1290	3126	31	15	1	0	0			1	3.53	566,455	2,832,275
25615000		23RD & QUANE		1320	3117	31	10	0	0	0				0.00	283,865	1,419,324
25616000		QUANE & 24TH		1444	3091	31	12	0	0	0				0.00	234,817	1,174,083
25617000		DOLORES & 23RD		1177	3139	25	11	1	0	0				0.00	824,688	4,123,439
25618000		MERSEY & 24TH		1256	3033	25	12	0	0	0				0.00	231,305	1,156,527
25619000		24TH & CHATTANOOGA		1248	2990	25	10	0	1	0				0.00	986,103	4,930,517
25620000		CHATTANOOGA & 23RD		1142	2898	25	17	0	0	0				0.00	140,686	703,432
25622000		ALVARADO & GUERRERO		1955	2835	51	4	0	0	0				0.00	481,490	2,407,452
25623000		GUERRERO & 22ND		1883	3112	60	8	1	0	0				0.00	1,106,850	5,534,251
25624000		22ND & AMES		1614	3129	25	15	0	0	0				0.00	179,077	895,383
25625000		AMES & 23RD		1722	3145	31	7	0	0	0				0.00	381,967	1,909,835
25626000		FAIR OAKS & 22ND		1386	3137	25	14	0	0	0				0.00	195,923	979,615
25627000		21ST & GUERRERO		1797	3140	50	16	1	0	0				0.00	523,351	2,616,754
25628000		21ST & AMES		1489	3299	15	17	0	0	0				0.00	152,558	762,791
25629000		FAIR OAKS & 21ST		1241	3228	15	17	0	0	0				0.00	149,705	748,527
25630000		22ND & QUANE		1186	3139	25	14	0	0	0				0.00	195,044	975,218
25631000		DOLORES & 22ND		1013	3082	25	11	1	0	0			1	2.46	812,977	4,064,884
25632000		MERSEY & 23RD		1152	2990	25	12	0	0	0				0.00	228,933	1,144,664
25634000		21ST & QUANE		1027	2924	15	14	0	0	0				0.00	186,876	934,380
25635000		DOLORES & 21ST		840	3012	15	13	0	0	0				0.00	207,645	1,038,224
25636000		25TH & CHURCH		1306	2858	15	11	0	0	0				0.00	246,479	1,232,397
25637000		25TH & VICKSBURG		1348	2727	27	6	0	0	0				0.00	385,518	1,927,590
25638000		CHURCH & JERSEY		1309	2625	15	11	0	1	0				0.00	841,494	4,207,468
25639000		24TH & CHURCH		1275	2748	25	5	0	1	0				0.00	1,511,133	7,555,667
25640000		ELIZABETH & CHURCH		1219	2742	25	5	0	1	0				0.00	1,507,440	7,537,202
25641000		23RD & CHURCH		1143	2702	25	20	1	0	0				0.00	326,713	1,633,564
25642000		NELLIE & 23RD		1152	2667	25	23	0	0	0				0.00	76,782	383,908
25643000		ELIZABETH & NELLIE		1239	2566	25	7	0	1	0				0.00	1,210,512	6,052,558
25644000		SANCHEZ & CLIPPER		1290	2623	27	8	0	0	0				0.00	313,047	1,565,237
25645000		25TH & SANCHEZ		1402	2509	27	8	0	0	0			1	6.50	307,490	1,537,450
25646000		JERSEY & VICKSBURG		1366	2519	27	6	0	1	0				0.00	1,322,630	6,613,150
25647000		VICKSBURG & 24TH		1334	2619	25	6	0	1	0			1	1.49	1,345,741	6,728,704
25648000		JERSEY & SANCHEZ		1446	2596	27	8	0	1	0				0.00	1,113,494	5,567,472

CNN	ID	NAME	PEDVOL_YR	TOTEMP2	HH_PedMode	COMBFREQ2	MaxPctSlpe	Signalized	PkgMeters	UnivProx	Plan_Dist	Sup_Dist	Pcol_04_09	Col_Rate	Estimated Pedestrian Volume	Estimated Volume
25649000		24TH & SANCHEZ		1423	2511	25	8	0	1	0				0.00	1,095,882	5,479,409
25650000		ELIZABETH & VICKSBURG		1263	2476	25	8	0	1	0				0.00	1,084,736	5,423,678
25651000		23RD & VICKSBURG		1165	2555	25	9	0	0	0				0.00	280,622	1,403,111
25652000		BLANCHE & ELIZABETH		1295	2479	25	8	0	1	0				0.00	1,086,169	5,430,846
25653000		BLANCHE & 23RD		1181	2485	25	17	0	0	0				0.00	130,677	653,385
25654000		ELIZABETH & SANCHEZ		1334	2432	25	7	0	1	0				0.00	1,184,236	5,921,179
25655000		23RD & SANCHEZ		1205	2435	25	13	0	0	0				0.00	188,719	943,597
25656000		22ND & CHATTANOOGA		960	2381	25	12	0	0	0				0.00	204,084	1,020,422
25657000		23RD & SEVERN		1140	2758	25	20	0	0	0				0.00	103,456	517,279
25659000		CHURCH & 22ND		925	2751	25	24	0	0	0				0.00	70,573	352,867
25661000		21ST & CHATTANOOGA		735	2572	15	17	0	0	0				0.00	131,320	656,600
25662000		CHURCH & HILL		797	2577	15	25	0	0	0				0.00	62,057	310,284
25663000		CHURCH & 21ST		669	2435	15	21	0	0	0				0.00	87,815	439,077
25664000		22ND & VICKSBURG		900	2312	25	24	0	0	0				0.00	65,143	325,716
25666000		ALVARADO & SANCHEZ		1049	2409	25	15	0	0	0				0.00	155,053	775,263
25667000		22ND & SANCHEZ		892	2323	25	21	0	0	0				0.00	86,521	432,603
25668000		SANCHEZ & HILL		755	2271	15	25	0	0	0				0.00	58,653	293,266
25669000		21ST & SANCHEZ		654	2215	15	21	0	0	0				0.00	84,357	421,783
25670000		LIBERTY & DOLORES		886	2183	15	13	0	0	0				0.00	178,913	894,563
25671000		20TH & GUERRERO		1911	2861	70	10	1	0	0			1	2.28	877,014	4,385,070
25672000		19TH & LINDA		2482	3427	55	7	0	0	0				0.00	409,462	2,047,310
25674000		18TH & LINDA		2785	3711	60.142857	7	0	0	0				0.00	434,246	2,171,230
25675000		GUERRERO & CUMBERLAND		1962	3711	23	6	0	0	0				0.00	467,600	2,337,998
25676000		GUERRERO & 19TH		2105	3492	43	7	1	0	0		8	2	3.05	1,309,562	6,547,811
25677000		18TH & GUERRERO		2416	3522	60.142857	2	1	0	0		8	2	1.88	2,122,682	10,613,408
25678000		CHURCH & LIBERTY		642	3477	15	24	0	0	0				0.00	79,932	399,662
25679000		20TH & DOLORES		984	2272	23	12	1	0	0				0.00	638,670	3,193,350
25680000		18TH & OAKWOOD		1965	2903	40.142857	4	0	0	0				0.00	487,572	2,437,858
25681000		OAKWOOD & 19TH		1595	3264	23	4	0	0	0				0.00	515,835	2,579,176
25682000		DOLORES & CUMBERLAND		1113	3205	23	12	0	0	0				0.00	237,792	1,188,959
25683000		DOLORES & 19TH		1269	3012	23	15	0	0	0				0.00	173,861	869,303
25684000		18TH & DOLORES		1685	3147	40.142857	4	1	0	0				0.00	1,614,527	8,072,634
25685000		DEARBORN & 18TH		2864	3145	60.142857	7	0	0	0				0.00	392,715	1,963,576
25686000		DEARBORN & BIRD		2927	3752	60.142857	6	0	0	0				0.00	482,260	2,411,299
25687000		DEARBORN & 17TH		3124	3801	72.142857	6	0	0	0				0.00	488,891	2,444,453
25689000		GUERRERO & DORLAND		2598	4052	25.142857	3	0	0	0				0.00	669,672	3,348,360
25690000		GUERRERO & 17TH		2834	3586	25.142857	3	1	0	0		8	4	4.05	1,974,710	9,873,551
25691000		DORLAND & DOLORES		1954	3834	40.142857	4	0	0	0				0.00	576,907	2,884,535
25692000		ALBION & 17TH		3241	3357	72.142857	7	0	0	0				0.00	411,833	2,059,165
25693000		CAMP & ALBION		3213	4096	72.142857	7	0	1	0				0.00	1,675,215	8,376,074
25695000		16TH & ALBION		3101	4138	72.142857	6	0	1	0		6	1	1.08	1,849,327	9,246,635
25698000		16TH & GUERRERO		2868	4154	72.142857	3	1	1	0		8	3	0.77	7,799,470	38,997,352
25699000		16TH & ALBION		3057	4147	72.142857	3	0	1	0		6	1	0.82	2,453,171	12,265,856
25700000		GUERRERO & CAMP		2897	4167	72.142857	3	0	0	0				0.00	688,743	3,443,717
25701000		GUERRERO & 15TH		2853	4040	52.142857	3	1	0	0		8	1	0.93	2,144,824	10,724,118
25702000		DOLORES & DOLORES		2153	4132	40.142857	7	0	0	0				0.00	461,487	2,307,437
25703000		17TH & DOLORES		2279	3452	40.142857	4	1	0	0		8	1	1.16	1,730,969	8,654,843
25704000		16TH & SPENCER		2766	3531	40.142857	5	0	0	0				0.00	507,030	2,535,148
25705000		DOLORES & CHULA		2501	4156	40.142857	3	0	0	0				0.00	680,791	3,403,954
25706000		DOLORES & 16TH		2619	3722	114.09524	3	1	0	0		8	4	3.97	2,013,376	10,066,882
25708000		20TH & CHURCH		706	3806	23	17	0	0	0		8	1	12.19	164,069	820,345
25709000		CUMBERLAND & CHURCH		805	2330	23	16	0	0	0				0.00	138,315	691,577
25710000		CHURCH & 19TH		957	2510	23	17	0	0	0				0.00	130,557	652,785
25711000		HANCOCK & CHURCH		1182	2663	23	17	0	0	0				0.00	134,959	674,795
25712000		18TH & CHURCH		1446	2721	40.142857	13	1	0	0			1	3.14	637,710	3,188,550
25713000		SANCHEZ & 20TH		702	2701	23	40	0	0	0				0.00	15,459	77,294
25714000		LIBERTY & SANCHEZ		654	2272	15	24	0	0	0				0.00	64,288	321,439
25715000		20TH & NOE		1108	2214	23	18	0	0	0				0.00	113,058	565,291
25716000		CUMBERLAND & SANCHEZ		781	2439	23	42	0	0	0				0.00	12,240	61,198
25718000		19TH & SANCHEZ		883	2404	23	43	0	0	0				0.00	11,099	55,493
25719000		HANCOCK & SANCHEZ		1066	2485	23	19	0	0	0				0.00	107,979	539,893
25720000		18TH & SANCHEZ		1359	2495	23	18	0	0	0		8	2	33.42	119,685	598,425
25721000		17TH & ABBEY		2228	2534	40.142857	4	0	0	0				0.00	458,995	2,294,975
25722000		DORLAND & CHURCH		1836	3438	40.142857	7	0	0	0				0.00	403,888	2,019,440
25723000		17TH & CHURCH		2221	2962	65.285714	4	1	0	0		8	1	1.26	1,581,829	7,909,145
25724000		16TH & LANDERS		2660	3128	114.09524	4	0	0	0			1	3.87	516,487	2,582,437
25725000		CHURCH & CHULA		2469	3631	114.09524	3	0	0	0			1	3.23	618,596	3,092,980
25726000		CHURCH & 16TH		2697	3236	114.09524	3	1	0	0				0.00	1,847,332	9,236,661
25727000		CHURCH & 15TH		2929	3432	106.09524	6	1	1	0				0.00	5,169,914	25,849,572
25728000		HARLOW & 16TH		2731	3472	114.09524	7	0	0	0			1	4.82	415,316	2,076,581
25730000		SHARON & 15TH		3029	3326	106.09524	6	0	1	0				0.00	1,593,767	7,968,833
25731000		16TH & SHARON		2752	3348	114.09524	4	0	0	0				0.00	538,672	2,693,359
25732000		16TH & DEHON		2775	3293	114.09524	5	0	0	0				0.00	485,758	2,428,789
25734000		NOE & CLIPPER		1296	3269	27	6	0	0	0				0.00	424,718	2,123,592
25735000		NOE & 25TH		1439	2375	12	11	0	0	0				0.00	226,578	1,132,888
25736000		CLIPPER & CASTRO		1246	2430	12	12	0	0	0				0.00	207,338	1,036,692
25737000		JERSEY & NOE		1535	2165	12	11	0	1	0				0.00	778,532	3,892,660
25738000		NOE & 24TH		1539	2399	25	7	0	1	0				0.00	1,183,062	5,915,311
25739000		JERSEY & CASTRO		1513	2352	3	7	0	1	0				0.00	1,172,300	5,861,498
25740000		ELIZABETH & NOE		1450	2273	25	9	0	1	0				0.00	956,129	4,780,644
25741000		23RD & NOE		1300	2340	10	13	0	0	0				0.00	185,931	929,654
25742000		ELIZABETH & CASTRO		1424	2308	25	15	0	0	0				0.00	153,637	768,187
25743000		25TH & CASTRO		1418	2251	12	8	0	0	0			1	6.81	293,575	1,467,875
25744000	15	24TH & CASTRO	4,442,488	1510	2240	25	14	1	1	0		8	1	1.05	1,897,662	9,488,308
25745000		CASTRO & 23RD		1295	2289	25	16	0	0	0				0.00	138,937	694,686
25746000		ALVARADO & NOE		1120	2263	10	14	0	0	0				0.00	166,179	830,894
25747000		NOE & 22ND		934	2246	25	14	0	0	0				0.00	164,921	824,605
25748000		NOE & HILL		812	2213	0	11	0	0	0				0.00	216,703	1,083,517
25749000		21ST & NOE		819	2216	0	17	0	0	0				0.00	123,377	616,884
25750000		HILL & CASTRO		968	2270	20	15	0	0	0				0.00	150,903	754,515
25751000		21ST & RAYBURN		772	2224	15	11	0	0	0				0.00	216,924	1,084,621
25752000		CASTRO & ALVARADO		1154	2279	25	16	0	0	0				0.00	138,212	691,058
25753000		CASTRO & 22ND		1038	2226	25	26	0	0	0		8	1	37.51	53,323	266,617
25754000		21ST & CASTRO		939	2199	20	21	0	0	0				0.00	84,697	423,486
25755000		CASTRO & LIBERTY		1052	2240	15	17	0	0	0				0.00	124,617	623,087

CNN	ID	NAME	PEDVOL_YR	TOTEMP2	HH_PedMode	COMBFREQ2	MaxPctSlpe	Signalized	PkgMeters	UnivProx	Plan_Dist	Sup_Dist	Pcol_04_09	Col_Rate	Estimated Pedestrian Volume	Estimated Volume
25756000		CASTRO & 20TH		1271	2262	23	16	0	0	0				0.00	138,179	690,896
25757000		DIAMOND & CLIPPER		1018	2287	3	13	0	0	0				0.00	182,898	914,490
25758000		25TH & DIAMOND		1201	1964	3	11	0	0	0				0.00	209,121	1,045,605
25759000		DIAMOND & JERSEY		1282	2005	8	9	0	0	0				0.00	254,755	1,273,775
25760000		24TH & DIAMOND		1289	2050	25	7	0	0	0				0.00	310,014	1,550,070
25761000		ELIZABETH & DIAMOND		1244	2124	25	7	0	0	0				0.00	313,851	1,569,254
25762000		DIAMOND & 23RD		1191	2175	25	15	0	0	0				0.00	149,136	745,682
25763000		25TH & DOUGLASS		969	2212	17	17	0	0	0				0.00	123,738	618,688
25764000		JERSEY & DOUGLASS		1066	1947	13	12	0	0	0				0.00	189,153	945,764
25765000		DOUGLASS & 24TH		1106	1975	25	10	0	0	0				0.00	229,659	1,148,295
25766000		EUREKA & 22ND		985	2084	25	15	0	0	0				0.00	145,968	729,838
25767000		EUREKA & 23RD		1128	2233	25	10	0	0	0				0.00	240,767	1,203,833
25768000		DOUGLASS & ELIZABETH		1097	2226	25	11	0	0	0				0.00	218,723	1,093,617
25769000		23RD & DOUGLASS		1064	2175	25	11	0	0	0				0.00	216,540	1,082,700
25770000		ALVARADO & DIAMOND		1117	2228	25	15	0	0	0				0.00	150,303	751,517
25771000		DIAMOND & 22ND		1033	2210	25	29	0	0	0				0.00	40,099	200,496
25772000		COLLINGWOOD & 21ST		931	2223	20	27	0	0	0				0.00	48,387	241,935
25773000		COLLINGWOOD & 22ND		1050	2262	25	29	0	0	0				0.00	40,495	202,476
25774000		21ST & DIAMOND		901	2218	20	20	0	0	0				0.00	93,279	466,396
25775000		COLLINGWOOD & 20TH		1277	2295	28	27	0	0	0				0.00	49,436	247,178
25776000		21ST & EUREKA		828	2336	25	15	0	0	0				0.00	152,198	760,989
25777000		ALVARADO & DOUGLASS		1004	2282	33	12	0	0	0				0.00	200,674	1,003,372
25778000		22ND & DOUGLASS		911	2239	33	9	0	0	0				0.00	263,391	1,316,957
25779000		20TH & DIAMOND		1230	2294	28	20	0	0	0				0.00	95,330	476,652
25780000		21ST & EUREKA		837	2355	25	14	0	0	0				0.00	167,811	839,055
25781000		EUREKA & 20TH		1148	2307	28	14	0	0	0				0.00	167,621	838,107
25782000		LIBERTY & SANCHEZ		703	2360	15	17	0	0	0				0.00	126,278	631,391
25783000		LIBERTY & RAYBURN		871	2272	15	32	0	0	0				0.00	30,467	152,335
25784000		LIBERTY & NOE		946	2350	15	32	0	0	0				0.00	30,956	154,782
25786000		NOE & CUMBERLAND		1289	2337	23	19	0	0	0				0.00	105,696	528,479
25787000		19TH & NOE		1485	2561	8	15	0	0	0				0.00	161,075	805,376
25788000		19TH & HARTFORD		1682	2711	8	11	0	0	0				0.00	242,211	1,211,054
25789000		HARTFORD & 20TH		1207	2611	8	16	0	0	0				0.00	146,961	734,804
25790000		NOE & HANCOCK		1704	2346	23	14	0	0	0				0.00	171,105	855,525
25791000		NOE & 18TH		1915	2872	48.142857	13	0	0	0			1	9.62	207,807	1,039,037
25792000		HARTFORD & 18TH		2104	2902	33.142857	9	0	1	0		8	2	3.67	1,088,585	5,442,925
25793000		17TH & HARTFORD		2398	2847	33.142857	6	0	1	0				0.00	1,439,172	7,195,859
25794000		FORD & SANCHEZ		1831	2754	65.285714	5	0	0	0				0.00	430,614	2,153,070
25795000		SANCHEZ & DORLAND		1908	2681	65.285714	5	0	0	0				0.00	425,758	2,128,788
25796000		17TH & SANCHEZ		2276	2711	65.285714	5	0	0	0		8	2	9.26	431,921	2,159,605
25797000		16TH & SANCHEZ		2827	2863	114.09524	4	1	0	0		8	1	1.27	1,576,786	7,883,930
25798000		16TH & PROSPER		2730	3238	114.09524	5	0	0	0				0.00	480,420	2,402,102
25799000		PROSPER & 17TH		2361	3169	65.285714	6	0	0	0				0.00	428,035	2,140,177
25800000		POND & 16TH		2648	2897	65.285714	5	0	1	0				0.00	1,605,111	8,025,554
25801000		POND & 17TH		2394	3088	65.285714	6	0	0	0				0.00	422,144	2,110,721
25802000		NOE & FORD		2172	2920	33.142857	6	0	0	0				0.00	407,298	2,036,488
25803000		17TH & NOE		2412	2854	33.142857	6	0	0	0				0.00	404,815	2,024,075
25804000		MARKET & NOE		2520	2887	65.285714	10	1	1	0		8	3	1.88	3,184,427	15,922,136
25806000		SANCHEZ & MARKET		3123	2922	106.09524	3	1	1	0		8	1	0.32	6,279,312	31,396,558
25807000		CASTRO & 16TH		2144	3191	96.952381	19	0	0	0				0.00	125,954	629,769
25809000		BEAVER & NOE		2559	2587	25.142857	12	0	1	0				0.00	784,209	3,921,044
25810000		NOE & 15TH		2592	2837	25.142857	8	0	0	0				0.00	335,871	1,679,355
25811000		CASTRO & 19TH		1811	2848	96.952381	10	0	1	0			1	2.05	974,320	4,871,601
25812000		19TH & COLLINGWOOD		1772	2529	96.952381	16	0	1	0				0.00	522,724	2,613,619
25813000	7	18TH & CASTRO	4,038,556	2210	2599	96.95238	5	1	1	0		8	8	3.33	4,799,979	23,999,893
25814000		CASTRO & 17TH		2342	2554	96.952381	10	1	1	0		8	7	4.69	2,985,222	14,926,109
25815000		18TH & COLLINGWOOD		2029	2681	96.952381	7	0	1	0		8	6	9.52	1,259,929	6,299,644
25816000		DIAMOND & 19TH		1677	2715	75.809524	13	0	0	0				0.00	200,820	1,004,102
25817000		19TH & EUREKA		1558	2594	79.809524	11	0	0	0				0.00	236,422	1,182,110
25818000		18TH & DIAMOND		1827	2527	96.952381	7	0	1	0			1	1.64	1,219,295	6,096,473
25819000		18TH & EUREKA		1625	2662	96.952381	8	0	0	0				0.00	317,842	1,589,210
25820000		COLLINGWOOD & MARKET		2137	2590	96.952381	15	0	0	0				0.00	164,509	822,544
25822000		CASTRO & STATES		2247	2632	96.952381	11	0	0	0				0.00	242,073	1,210,364
25823000		BEAVER & CASTRO		2004	2625	88.952381	15	0	0	0				0.00	165,020	825,100
25824000		15TH & CASTRO		1875	2474	40.142857	14	1	0	0				0.00	560,933	2,804,664
25825000		16TH & FLINT		1918	2413	96.952381	19	0	0	0				0.00	108,810	544,051
25826000		15TH & BEAVER		1371	2516	40.142857	14	0	0	0				0.00	175,030	875,149
25827000		DIAMOND & MARKET		1850	2272	96.952381	15	1	0	0				0.00	491,977	2,459,884
25828000		17TH & DIAMOND		1838	2528	96.952381	9	0	0	0				0.00	283,859	1,419,293
25829000		DOUGLASS & MARKET		1336	2462	96.952381	13	1	0	0				0.00	606,880	3,034,401
25830000		MARKET & EUREKA		1565	2496	96.952381	6	1	0	0		8	2	3.37	1,185,654	5,928,272
25831000		EUREKA & 17TH		1520	2476	96.952381	8	0	0	0				0.00	306,536	1,532,682
25834000		ALBION & 15TH		2930	2420	72.142857	3	0	0	0				0.00	502,434	2,512,169
25835000		GUERRERO & 14TH		3212	4224	52.142857	7	1	0	0		8	1	1.30	1,535,852	7,679,258
25837000		RAMONA & 14TH		2870	4035	58.928571	9	0	0	0				0.00	382,344	1,911,720
25838000		RAMONA & 15TH		2781	3879	106.09524	5	0	0	0				0.00	540,191	2,700,953
25839000		DOLORES & ALERT		2727	4059	106.09524	9	0	0	0				0.00	382,676	1,913,382
25840000		DOLORES & 15TH		2777	3826	106.09524	5	0	0	0			1	3.74	534,981	2,674,907
25841000		DOLORES & HIDALGO		2780	3794	106.09524	7	0	0	0				0.00	440,765	2,203,827
25843000		BROSNAN & GUERRERO		3512	3883	52.142857	8	0	0	0				0.00	415,054	2,075,271
25844000		GUERRERO & CLINTON		3819	3805	17.142857	8	0	0	0				0.00	412,300	2,061,500
25845000		ROSEMONT & 14TH		2824	3607	58.928571	10	0	0	0				0.00	321,737	1,608,686
25847000		DUBOCE & ELGIN		6090	3894	78.809524	9	0	1	0				0.00	1,435,180	7,175,901
25848000		ELGIN & MCCOPPIN		7094	3249	78.809524	9	0	1	0				0.00	1,308,580	6,542,900
25849000		DUBOCE & PEARL		5146	3288	78.809524	9	0	0	0				0.00	352,983	1,764,916
25850000		PEARL & PINK		5669	3356	78.809524	9	0	1	0				0.00	1,288,762	6,443,810
25853000		MCCOPPIN & VALENCIA		8451	3363	86.309524	6	1	1	0				0.00	5,838,954	29,194,772
25857000		HAIGHT & OCTAVIA		7232	2997	69.880952	13	1	1	0		5	3	2.18	2,747,480	13,737,399
25858000		OCTAVIA & WALLER		6817	3385	78.809524	8	0	1	0				0.00	1,463,495	7,317,476
25860000		DUBOCE & GUERRERO		4103	3350	85.595238	7	1	0	0				0.00	1,339,829	6,699,147
25863000		LAGUNA & HERMANN		4157	3498	85.595238	12	0	1	0				0.00	961,407	4,807,035
25864000		BUCHANAN & HERMANN		2487	3477	85.595238	12	0	0	0			1	7.74	258,273	1,291,363
25865000		MARKET & DOLORES		2565	3721	78.928571	4	1	1	0				0.00	6,516,386	32,581,930
25867000		LAGUNA & HAIGHT		4174	3904	43.809524	11	0	0	0				0.00	319,353	1,596,765
25868000		WALLER & LAGUNA		4271	3800	43.809524	9	0	1	0				0.00	1,349,960	6,749,799

CNN	ID	NAME	PEDVOL_YR	TOTEMP2	HH_PedMode	COMBFREQ2	MaxPctSlpe	Signalized	PkgMeters	UnivProx	Plan_Dist	Sup_Dist	Pcol_04_09	Col_Rate	Estimated Pedestrian Volume	Estimated Volume
25869000		BUCHANAN & HAIGHT		2328	3620	85.595238	11	0	0	0				0.00	290,045	1,450,224
25870000		LAGUNA & ROSE		4021	3842	69.52381	11	0	0	0				0.00	314,617	1,573,087
25871000		14TH & DOLORES		2719	3860	58.928571	7	1	1	0				0.00	5,059,265	25,296,323
25873000		LANDERS & 15TH		2879	4042	106.09524	4	0	0	0				0.00	612,658	3,063,289
25874000		14TH & LANDERS		2756	3519	58.928571	4	0	1	0				0.00	1,978,619	9,893,096
25875000		CLINTON & DOLORES		2575	3949	78.928571	10	1	1	0				0.00	3,864,495	19,322,474
25876000		CHURCH & RESERVOIR		2628	3902	85.595238	3	0	0	0				0.00	652,210	3,261,052
25877000		RESERVOIR & MARKET		2631	3621	58.928571	3	0	1	0				0.00	2,207,419	11,037,093
25878000		MARKET & 14TH		2762	3895	106.09524	4	0	1	0		8	2	1.89	2,118,273	10,591,364
25880000		MARKET & 15TH		3122	3831	106.09524	6	1	1	0		8	3	1.07	5,583,216	27,916,082
25881000		MARKET & CHURCH		2793	3204	106.09524	4	0	1	0		8	2	2.14	1,870,645	9,353,225
25882000		CHURCH & 14TH		2765	3699	106.09524	3	1	1	0		8	1	0.28	7,164,927	35,824,637
25883000		BOYNTON & BELCHER		2822	3770	106.09524	4	0	0	0				0.00	582,419	2,912,093
25884000		CHURCH & DUBOCE		2531	3336	85.595238	6	0	0	0			1	4.51	442,997	2,214,987
25886000		WEBSTER & GERMANIA		2323	3519	85.595238	3	0	0	0				0.00	604,035	3,020,176
25887000		WEBSTER & HERMANN		2400	3582	85.595238	9	0	0	0				0.00	348,245	1,741,226
25888000		HERMANN & CHURCH		2381	3612	85.595238	6	0	0	0		8	2	8.62	463,996	2,319,978
25889000		GERMANIA & FILLMORE		2218	3498	85.595238	3	0	0	0				0.00	600,210	3,001,052
25890000		WALLER & BUCHANAN		2421	3527	85.595238	7	0	0	0				0.00	416,323	2,081,616
25891000		BUCHANAN & LAUSSAT		2367	3708	85.595238	8	0	0	0				0.00	391,079	1,955,397
25892000		DUBOCE & BELCHER		2461	3763	85.595238	3	0	0	0			1	3.16	633,430	3,167,152
25893000		FILLMORE & DUBOCE		2490	3414	85.595238	4	0	0	0			1	3.69	541,686	2,708,428
25894000		FILLMORE & HERMANN		2326	3475	85.595238	4	0	0	0			1	3.67	545,521	2,727,606
25895000		WALLER & FILLMORE		2102	3494	85.595238	6	0	0	0			1	4.43	451,122	2,255,609
25896000		LAUSSAT & WEBSTER		2132	3574	85.595238	9	0	1	0				0.00	1,230,218	6,151,088
25897000		WEBSTER & WALLER		2233	3712	85.595238	8	0	0	0				0.00	390,090	1,950,452
25898000		WEBSTER & HAIGHT		2023	3577	85.595238	9	0	1	0		5	4	6.52	1,227,630	6,138,149
25899000		HAIGHT & FILLMORE		1861	3894	68.452381	9	1	1	0		5	2	0.97	4,131,026	20,655,129
25900000		WEBSTER & OAK		1739	3804	60.952381	10	1	0	0				0.00	1,035,901	5,179,503
25901000		WEBSTER & PAGE		1841	4111	60.952381	8	0	0	0				0.00	415,329	2,076,647
25902000		FILLMORE & PAGE		1653	4032	60.952381	9	0	0	0				0.00	371,001	1,855,005
25903000	1019	PAGE & BUCHANAN	528,720	2335	4138	78.09524	10	0	0	0			1	5.71	350,011	1,750,053
25904000		FILLMORE & LAUSSAT		1980	4065	68.452381	8	0	1	0				0.00	1,471,627	7,358,134
25905000		LILY & GOUGH		9744	3666	224.47619	3	0	1	0				0.00	2,645,380	13,226,899
25906000		GOUGH & OAK		9859	2890	204.47619	1	1	1	0		5	1	0.23	8,874,244	44,371,220
25907000		OCTAVIA & ROSE		6792	2943	69.52381	11	0	0	0				0.00	285,995	1,429,974
25908000		PAGE & LAGUNA		3854	3464	69.52381	10	0	0	0				0.00	321,463	1,607,313
25909000		PAGE & OCTAVIA		6874	3897	69.52381	10	1	0	0				0.00	1,193,493	5,967,467
25910000		LILY & OCTAVIA		6280	3445	69.52381	11	0	0	0				0.00	309,325	1,546,627
25911000		LAGUNA & LILY		3669	3533	69.52381	11	0	0	0				0.00	294,970	1,474,851
25912000		OCTAVIA & HICKORY		5505	3876	69.52381	3	0	0	0				0.00	696,155	3,480,775
25913000		LAGUNA & FELL		3429	3551	52.380952	8	1	0	0				0.00	1,244,265	6,221,326
25914000		OCTAVIA & FELL		5271	3851	69.52381	4	1	0	0		5	2	2.00	2,000,917	10,004,587
25915000		HICKORY & GOUGH		9688	3478	204.47619	3	0	1	0		5	1	0.78	2,553,400	12,767,000
25916000		FELL & GOUGH		9337	2902	204.47619	2	1	1	0		5	2	0.50	7,993,595	39,967,973
25917000		GOUGH & LINDEN		8985	2872	228.47619	4	0	1	0				0.00	2,047,577	10,237,883
25918000		GOUGH & HAYES		8795	2820	204.47619	3	1	1	0				0.00	7,075,428	35,377,140
25919000		IVY & GOUGH		8731	2728	174	4	0	1	0				0.00	1,982,623	9,913,115
25921000		BUCHANAN & LILY		2329	2647	60.952381	12	0	0	0				0.00	221,395	1,106,973
25922000		OAK & BUCHANAN		2309	4054	60.952381	10	1	0	0				0.00	1,098,969	5,494,843
25924000		BUCHANAN & HICKORY		2285	4045	60.952381	11	0	0	0				0.00	312,910	1,564,549
25925000		HAYES & OCTAVIA		5033	4050	63.047619	2	0	1	0			1	0.72	2,778,306	13,891,529
25926000		OCTAVIA & LINDEN		4806	3374	76.380952	3	0	1	0				0.00	2,225,472	11,127,362
25927000		LAGUNA & LINDEN		3351	3485	76.380952	8	0	1	0				0.00	1,369,853	6,849,267
25928000		OCTAVIA & GROVE		5198	3872	49.714286	3	0	0	0				0.00	690,481	3,452,404
25929000		OCTAVIA & IVY		5035	3089	63.047619	4	0	1	0				0.00	1,934,694	9,673,468
25930000		FELL & BUCHANAN		2233	3293	60.952381	10	1	0	0			1	2.09	955,791	4,778,957
25931000		BUCHANAN & LINDEN		2155	4044	84.952381	12	0	0	0				0.00	283,887	1,419,434
25932000		HAYES & LAGUNA		3276	4012	63.047619	6	0	1	0		5	2	2.20	1,815,332	9,076,659
25933000		HAYES & BUCHANAN		2062	3815	58.285714	7	0	0	0		5	3	13.80	434,791	2,173,957
25934000		LAGUNA & GROVE		3141	3934	49.714286	4	0	0	0				0.00	604,635	3,023,175
25935000		IVY & LAGUNA		3202	3546	63.047619	5	0	1	0				0.00	1,829,649	9,148,244
25936000		IVY & BUCHANAN		1963	3679	58.285714	7	0	0	0				0.00	423,200	2,115,999
25937000		LAGUNA & BIRCH		3069	3902	49.714286	2	0	0	0				0.00	724,211	3,621,057
25938000		BUCHANAN & GROVE		1834	3349	58.285714	4	0	0	0				0.00	526,884	2,634,419
25939000		GROVE & GOUGH		8873	3902	79.714286	2	1	1	0				0.00	9,472,239	47,361,197
25940000		FULTON & GOUGH		9155	2625	79.714286	2	1	1	0				0.00	7,569,151	37,845,756
25941000		MCALLISTER & GOUGH		9065	2658	89.714286	4	1	1	0		6	1	0.32	6,295,701	31,478,503
25942000		GOLDEN GATE & GOUGH		8701	2710	81.142857	5	1	1	0		6	1	0.35	5,734,117	28,670,584
25943000		GOUGH & ELM		8482	2961	81.142857	6	0	1	0				0.00	1,703,258	8,516,291
25944000		BIRCH & OCTAVIA		5361	3006	49.714286	2	0	0	0				0.00	651,061	3,255,304
25945000		OCTAVIA & FULTON		5491	2877	49.714286	2	0	0	0				0.00	638,048	3,190,238
25946000		MCALLISTER & LAGUNA		2965	2741	51.142857	2	0	0	0		5	2	6.83	585,470	2,927,351
25948000		HICKORY & WEBSTER		1666	2922	60.952381	11	0	0	0				0.00	251,542	1,257,711
25949000		FILLMORE & OAK		1567	4061	60.952381	6	1	0	0		5	1	1.27	1,573,982	7,869,909
25950000		FELL & WEBSTER		1569	4165	60.952381	10	1	0	0		5	2	3.63	1,101,289	5,506,444
25952000		HAYES & WEBSTER		1361	4034	58.285714	9	1	0	0		5	2	3.40	1,175,526	5,877,630
25953000		HAYES & FILLMORE		1321	4018	58.285714	10	1	0	0			1	1.88	1,065,930	5,329,650
25954000		GROVE & WEBSTER		1200	4108	58.285714	9	1	0	0		5	2	3.37	1,186,725	5,933,625
25955000		WEBSTER & IVY		1272	4159	58.285714	8	0	0	0				0.00	413,201	2,066,003
25956000		WEBSTER & FULTON		1139	4105	58.285714	3	1	0	0		5	1	0.96	2,081,674	10,408,368
25957000		GROVE & FILLMORE		1182	4136	58.285714	10	0	0	0				0.00	340,217	1,701,084
25958000		LAGUNA & FULTON		3001	3837	41.142857	2	1	0	0				0.00	2,279,397	11,396,983
25959000		GOLDEN GATE & LAGUNA		2926	3081	42.571429	4	1	0	0				0.00	1,644,197	8,220,986
25960000		REDWOOD & LAGUNA		2959	2866	51.142857	2	0	0	0				0.00	598,780	2,993,901
25962000		LAGUNA & TURK		2768	2922	34	6	1	0	0		5	3	4.55	1,318,683	6,593,417
25963000		GOUGH & TURK		8276	2685	72.571429	12	1	0	0				0.00	821,668	4,108,340
25964000		EDDY & LAGUNA		2938	3012	34	7	1	0	0			1	1.63	1,225,140	6,125,698
25965000		FULTON & FILLMORE		1094	2686	58.285714	9	1	0	0				0.00	915,065	4,575,324
25966000		GOLDEN GATE & WEBSTER		1514	3968	51.142857	3	1	0	0				0.00	2,049,278	10,246,391
25967000		MCALLISTER & WEBSTER		1261	3974	68.285714	4	1	0	0		5	2	2.16	1,856,004	9,280,020
25968000		FILLMORE & MCALLISTER		1231	4092	68.285714	6	1	1	0				0.00	5,590,422	27,952,109
25971000		GOLDEN GATE & FILLMORE		1471	4231	51.142857	3	1	1	0		5	3	0.78	7,644,953	38,224,767
25972000		TURK & WEBSTER		1773	4333	51.142857	2	1	0	0		5	3	2.48	2,420,191	12,100,954
25973000		TURK & FILLMORE		1732	4162	51.142857	2	1	1	0		5	3	0.72	8,346,974	41,734,869

CNN	ID	NAME	PEDVOL_YR	TOTEMP2	HH_PedMode	COMBFREQ2	MaxPctSlpe	Signalized	PkgMeters	UnivProx	Plan_Dist	Sup_Dist	Pcol_04_09	Col_Rate	Estimated Pedestrian Volume	Estimated Volume
25974000		WEBSTER & EDDY		2209	4217	91.142857	1	1	0	0				0.00	2,631,213	13,156,067
25975000		15TH & SANCHEZ		3125	3883	106.09524	4	1	1	0				0.00	6,802,226	34,011,131
25976000		SANCHEZ & HENRY		3029	3163	106.09524	6	0	0	0				0.00	434,568	2,172,840
25977000		14TH & SANCHEZ		2849	3119	106.09524	8	0	0	0		8	2	11.25	355,674	1,778,370
25980000		14TH & WALTER		2630	3048	106.09524	8	0	0	0				0.00	349,269	1,746,344
25981000		HENRY & NOE		2520	3044	73.952381	11	0	0	0				0.00	262,551	1,312,754
25982000		14TH & NOE		2333	2889	57.285714	13	0	0	0			1	9.50	210,576	1,052,879
25983000		CASTRO & HENRY		1727	2971	20	11	0	0	0				0.00	254,159	1,270,797
25984000		NOE & DUBOCE		1718	2406	61.785714	9	0	0	0				0.00	276,851	1,384,253
25985000		DUBOCE & WALTER		1984	3435	68.452381	7	0	0	0				0.00	405,123	2,025,615
25986000		SANCHEZ & DUBOCE		2303	3289	77.02381	3	0	0	0				0.00	579,124	2,895,620
25987000		DUBOCE & STEINER		2246	3178	68.452381	7	0	0	0				0.00	389,179	1,945,897
25988000		GERMANIA & STEINER		1973	3187	68.452381	3	0	0	0				0.00	563,989	2,819,947
25989000		STEINER & HERMANN		2073	3523	68.452381	4	0	0	0				0.00	546,909	2,734,543
25990000		WALLER & POTOMAC		1752	3380	68.452381	2	0	0	0				0.00	638,166	3,190,830
25991000		STEINER & WALLER		1876	3707	68.452381	5	0	0	0			1	3.90	512,243	2,561,213
25992000		STEINER & LAUSSAT		1784	3701	68.452381	5	0	1	0				0.00	1,817,972	9,089,860
25993000		HAIGHT & STEINER		1705	3849	68.452381	8	1	1	0				0.00	4,484,334	22,421,669
25994000		OAK & STEINER		1569	3959	60.952381	12	1	0	0			1	2.27	879,146	4,395,728
25995000		PAGE & STEINER		1594	3897	60.952381	12	0	0	0				0.00	272,690	1,363,450
25996000		PIERCE & WALLER		1639	4064	60.952381	6	0	0	0				0.00	494,554	2,472,770
25998000		CARMELITA & WALLER		1519	3703	60.952381	6	0	0	0				0.00	461,924	2,309,618
25999000		PIERCE & HAIGHT		1603	3546	60.952381	5	0	0	0				0.00	494,241	2,471,206
26002000		PIERCE & OAK		1541	3790	60.952381	13	1	0	0			1	2.58	775,634	3,878,171
26003000		PIERCE & PAGE		1565	3677	78.095238	8	0	0	0				0.00	381,386	1,906,929
26004000		14TH & CASTRO		1533	3699	20	13	1	0	0			1	2.62	762,815	3,814,075
26005000		DUBOCE & CASTRO		1262	2495	42.666667	18	1	0	0		8	2	10.50	380,888	1,904,442
26006000		SCOTT & DUBOCE		1440	2919	42.666667	10	0	0	0				0.00	274,671	1,373,357
26007000		DIVISADERO & 14TH		1310	3193	20	9	0	0	0				0.00	316,085	1,580,424
26008000		CASTRO & LLOYD		1216	2274	42.666667	16	0	0	0				0.00	138,295	691,474
26009000		DUBOCE & ALPINE		1002	2855	42.666667	21	0	0	0				0.00	95,521	477,606
26010000		DUBOCE & DIVISADERO		1143	2356	42.666667	21	0	0	0				0.00	87,572	437,858
26011000		CASTRO & WALLER		1197	2653	42.666667	13	0	0	0				0.00	196,277	981,383
26013000		BUENA VISTA & ROOSEVELT		872	2729	20	10	0	0	0				0.00	261,748	1,308,741
26014000		ROOSEVELT & 14TH		1103	1842	20	17	0	0	0				0.00	116,100	580,499
26015000		14TH & BUENA VISTA		865	2040	20	17	0	0	0				0.00	119,642	598,210
26018000		15TH & ROOSEVELT		563	1831	20	13	0	0	0				0.00	166,557	832,784
26019000		WALLER & ALPINE		1088	1704	42.666667	16	0	0	0				0.00	124,351	621,754
26021000		BUENA VISTA & BUENA VISTA		879	2507	42.666667	21	0	0	0				0.00	89,422	447,112
26022000		BUENA VISTA & WALLER		920	2186	42.666667	23	0	0	0				0.00	69,984	349,920
26023000		SCOTT & LLOYD		1380	2382	42.666667	16	0	0	0				0.00	141,588	707,939
26024000		SCOTT & WALLER		1396	3263	42.666667	13	0	0	0				0.00	220,252	1,101,258
26025000		SCOTT & HAIGHT		1473	3323	42.666667	8	0	0	0		5	2	11.21	356,916	1,784,582
26026000		DIVISADERO & HAIGHT		1283	3493	42.666667	11	1	0	0		5	2	4.54	881,526	4,407,631
26027000		OAK & SCOTT		1498	3020	55.809524	3	1	0	0				0.00	1,725,490	8,627,448
26028000		PAGE & SCOTT		1495	3604	55.809524	5	0	0	0				0.00	498,148	2,490,740
26029000		DIVISADERO & PAGE		1355	3610	59.809524	11	1	1	0				0.00	3,211,782	16,058,910
26030000		FELL & SCOTT		1507	3490	55.809524	9	1	0	0				0.00	1,069,081	5,345,406
26031000		DIVISADERO & OAK		1443	3508	55.809524	5	1	1	0		5	3	1.08	5,553,911	27,769,554
26032000		BRODERICK & WALLER		993	3654	42.666667	23	0	0	0				0.00	91,446	457,230
26033000		BUENA VISTA & HAIGHT		985	2423	42.666667	10	0	0	0				0.00	248,326	1,241,631
26034000		BRODERICK & HAIGHT		1082	2459	42.666667	12	0	0	0				0.00	207,601	1,038,003
26035000		BRODERICK & PAGE		1211	2661	59.809524	11	0	0	0				0.00	237,297	1,186,486
26036000		OAK & BRODERICK		1352	3047	55.809524	11	1	0	0		5	2	4.91	814,525	4,072,626
26037000		FELL & FILLMORE		1463	3357	60.952381	10	1	0	0		5	2	4.21	949,004	4,745,018
26038000		FELL & STEINER		1503	4025	60.952381	10	1	0	0		5	2	3.73	1,072,012	5,360,060
26039000		PIERCE & FELL		1507	3853	54.285714	13	1	0	0			1	2.55	783,881	3,919,407
26040000		GROVE & STEINER		1257	3675	58.285714	12	0	0	0				0.00	259,814	1,299,068
26041000		HAYES & STEINER		1373	4112	58.285714	10	0	0	0				0.00	340,318	1,701,590
26042000		FULTON & STEINER		1152	4105	58.285714	12	1	0	0			1	2.24	893,587	4,467,933
26043000		HAYES & PIERCE		1434	4031	34.285714	10	0	0	0				0.00	335,863	1,679,313
26044000		FILLMORE & EDDY		1945	3756	91.142857	2	1	1	0				0.00	7,795,830	38,979,149
26045000		GOLDEN GATE & STEINER		1391	3988	51.142857	8	1	0	0				0.00	1,281,612	6,408,061
26046000		STEINER & MCALLISTER		1197	4327	68.285714	9	0	0	0				0.00	387,036	1,935,182
26047000		PIERCE & TURK		1523	4205	46	7	1	0	0				0.00	1,469,032	7,345,158
26048000		TURK & STEINER		1639	4270	51.142857	3	1	0	0		5	2	1.84	2,170,998	10,854,992
26049000		EDDY & STEINER		1879	4263	91.142857	3	0	0	0				0.00	683,692	3,418,460
26050000		FELL & DIVISADERO		1491	4098	55.809524	3	1	1	0		5	1	0.27	7,466,742	37,333,709
26051000		SCOTT & GROVE		1459	3530	53.142857	5	0	0	0				0.00	491,090	2,455,452
26052000		SCOTT & HAYES		1496	3548	53.142857	10	0	0	0				0.00	308,211	1,541,056
26053000		HAYES & DIVISADERO		1519	3453	53.142857	4	1	1	0		5	3	0.99	6,052,032	30,260,162
26054000		FULTON & PIERCE		1268	3435	53.142857	8	0	0	0				0.00	362,416	1,812,079
26055000		FULTON & SCOTT		1385	4056	53.142857	10	0	0	0				0.00	336,984	1,684,921
26056000		DIVISADERO & GROVE		1514	3799	53.142857	5	0	1	0		5	2	2.18	1,838,406	9,192,028
26057000		FULTON & DIVISADERO		1473	3539	63.142857	6	1	1	0				0.00	5,087,784	25,438,919
26058000		FELL & BRODERICK		1447	3643	55.809524	4	1	0	0		5	1	1.14	1,755,993	8,779,965
26059000		HAYES & BRODERICK		1477	3543	53.142857	4	0	0	0			1	3.70	541,000	2,704,999
26060000		GROVE & BRODERICK		1487	3566	53.142857	3	0	0	0				0.00	596,945	2,984,725
26061000		BRODERICK & FULTON		1579	3610	63.142857	12	1	0	0				0.00	825,529	4,127,645
26062000		PIERCE & GOLDEN GATE		1280	3748	46	9	1	0	0				0.00	1,114,027	5,570,135
26063000		MCALLISTER & PIERCE		1197	4108	63.142857	9	0	0	0				0.00	371,995	1,859,974
26064000		PIERCE & ELM		1399	4053	46	9	0	0	0				0.00	370,122	1,850,611
26065000		GOLDEN GATE & SCOTT		1307	4231	46	11	1	0	0				0.00	1,008,093	5,040,466
26066000		SCOTT & MCALLISTER		1281	3765	63.142857	11	0	0	0				0.00	290,278	1,451,388
26067000		DIVISADERO & MCALLISTER		1478	3762	63.142857	6	1	1	0				0.00	5,297,986	26,489,932
26068000		EDDY & PIERCE		1852	3594	66	5	0	0	0			1	3.99	501,580	2,507,898
26069000		ELM & SCOTT		1404	4036	46	6	0	0	0				0.00	489,252	2,446,261
26070000		GOLDEN GATE & DIVISADERO		1663	3770	46	11	1	0	0				0.00	935,448	4,677,240
26071000		SEYMOUR & GOLDEN GATE		1456	3498	46	9	0	0	0				0.00	335,212	1,676,061
26072000		BRODERICK & MCALLISTER		1742	3554	63.142857	12	0	0	0				0.00	257,199	1,285,994
26073000		GOLDEN GATE & BRODERICK		1990	3755	46	11	0	0	0		5	2	13.57	294,788	1,473,940
26074000		TURK & SCOTT		1522	3545	46	7	1	0	0			1	1.53	1,303,586	6,517,931
26075000		SCOTT & EDDY		1833	3723	86	5	0	0	0				0.00	513,192	2,565,959
26076000		DIVISADERO & EDDY		2245	3371	86	13	1	0	0		5	3	8.20	731,392	3,656,959
26077000		DIVISADERO & TURK		1938	2982	46	11	1	0	0		5	2	4.90	816,543	4,082,717

CNN	ID	NAME	PEDVOL_YR	TOTEMP2	HH_PedMode	COMBFREQ2	MaxPctSlpe	Signalized	PkgMeters	UnivProx	Plan_Dist	Sup_Dist	Pcol_04_09	Col_Rate	Estimated Pedestrian Volume	Estimated Volume
26078000		TURK & SEYMOUR		1682	3411	46	8	0	0	0				0.00	364,493	1,822,467
26079000		BRODERICK & TURK		2284	3445	46	11	1	0	0				0.00	895,418	4,477,091
26080000		25TH & HOMESTEAD		891	3263	21	14	0	0	0				0.00	198,046	990,230
26081000		24TH & HOMESTEAD		984	1946	17	10	0	0	0				0.00	227,780	1,138,902
26082000		25TH & HOFFMAN		777	2024	25	27	0	0	0				0.00	46,501	232,504
26083000		HOFFMAN & 24TH		872	2075	18	16	0	0	0				0.00	132,292	661,458
26084000		HOFFMAN & ELIZABETH		882	2189	21	25	0	0	0				0.00	57,968	289,839
26085000		23RD & HOFFMAN		858	2293	21	21	0	0	0				0.00	85,981	429,905
26086000		FOUNTAIN & 24TH		764	2332	18	25	0	0	0				0.00	59,317	296,587
26087000		24TH & GRAND VIEW		654	2310	18	25	0	0	0				0.00	58,924	294,620
26088000		GRAND VIEW & ELIZABETH		680	2254	18	25	0	0	0				0.00	58,367	291,833
26089000		GRAND VIEW & 23RD		702	2335	18	21	0	0	0				0.00	86,309	431,547
26090000		21ST & DOUGLASS		726	2360	33	23	0	0	0				0.00	71,883	359,417
26091000		21ST & WORTH		664	2348	21	22	0	0	0				0.00	78,678	393,392
26092000		WORTH & 22ND		857	2386	21	21	0	0	0				0.00	87,439	437,193
26093000		GRAND VIEW & 21ST		647	2342	21	22	0	0	0				0.00	78,560	392,802
26096000		GRAND VIEW & ROMAIN		657	2367	29	16	0	0	0				0.00	138,745	693,724
26097000		GRAND VIEW & GRAND VIEW		575	2348	29	10	0	0	0				0.00	242,549	1,212,747
26098000		HOFFMAN & ALVARADO		822	2394	21	18	0	0	0				0.00	115,993	579,967
26099000		HOFFMAN & 22ND		786	2365	21	21	0	0	0				0.00	86,957	434,783
26100000		ALVARADO & DIXIE		737	2377	21	26	0	0	0				0.00	54,401	272,007
26101000		GRAND VIEW & HOFFMAN		771	2317	21	14	0	0	0				0.00	166,394	831,969
26102000		MARKET & DIXIE		678	2358	18	25	0	0	0				0.00	59,473	297,364
26103000		MORGAN & MARKET		665	2274	21	27	0	0	0				0.00	48,521	242,605
26104000		CORBETT & MORGAN		592	2298	26	29	0	0	0				0.00	40,309	201,544
26105000		MARKET & ROMAIN		540	2257	29	14	1	0	0				0.00	522,113	2,610,564
26106000		MARKET & GLENDALE		497	2345	29	28	1	0	0				0.00	142,134	710,668
26107000		ROMAIN & CORBETT		482	2321	26	10	0	0	0				0.00	240,822	1,204,110
26108000		CORBETT & GRAYSTONE		442	2242	26	6	0	0	0				0.00	345,429	1,727,145
26109000		YUKON & STANTON		501	2179	29	23	1	0	0			1	9.06	220,703	1,103,515
26110000		BURNETT & FENTON		443	2320	26	34	0	0	0				0.00	25,202	126,011
26112000		GOLDING & CORBETT		609	1786	18	34	0	0	0				0.00	22,973	114,864
26113000		PARKRIDGE & BURNETT		404	2195	18	14	0	0	0				0.00	161,315	806,573
26117000		HOPKINS & CORBETT		586	1705	18	20	0	0	0				0.00	84,360	421,798
26118000		BURNETT & GARDENSIDE		453	2161	18	14	0	0	0				0.00	160,516	802,580
26119000		HOPKINS & BURNETT		491	1836	18	19	0	0	0				0.00	94,679	473,395
26120000		PEREGO & BURNETT		499	1977	18	8	0	0	0				0.00	273,201	1,366,004
26121000		CRESTLINE & PARKRIDGE		349	1947	20	11	0	0	0				0.00	204,207	1,021,033
26122000		CORBETT & DIXIE		621	1564	18	25	0	0	0				0.00	51,440	257,201
26124000		BURNETT & GARDENSIDE		415	2211	26	7	0	0	0				0.00	312,474	1,562,368
26126000		COPPER & GRAYSTONE		424	2015	26	54	0	0	0				0.00	3,637	18,187
26127000		CORBETT & COPPER		440	2044	26	42	0	0	0				0.00	11,301	56,506
26132000		CROWN & RACCOON		356	2133	16	54	0	0	0				0.00	3,710	18,549
26134000		TWIN PEAKS & BURNETT		339	1309	16	13	0	0	0				0.00	150,718	753,591
26135000		20TH & DOUGLASS		1043	1279	41	44	0	0	0				0.00	8,274	41,369
26136000		DOUGLASS & SEWARD		1150	2400	28	16	0	0	0				0.00	141,258	706,291
26137000		CARSON & DOUGLASS		1303	2436	36	18	0	0	0				0.00	118,253	591,263
26138000		19TH & DOUGLASS		1408	2468	36	19	0	0	0				0.00	108,545	542,726
26140000		SEWARD & 19TH		1003	2493	19	13	0	0	0				0.00	189,777	948,886
26142000		19TH & LAMSON		1179	2551	19	21	0	0	0				0.00	90,797	453,985
26143000		DOUGLASS & CASELLI		1451	2520	79.809524	19	0	0	0				0.00	109,686	548,431
26144000		18TH & DOUGLASS		1418	2563	79.809524	8	0	0	0				0.00	310,631	1,553,154
26149000		18TH & ORD		1249	2573	19	14	0	0	0				0.00	176,321	881,607
26152000		SHORT & MARKET		479	2553	21	14	0	0	0				0.00	172,428	862,138
26153000		YUKON & SHORT		541	2280	29	23	0	0	0				0.00	70,532	352,662
26154000		EAGLE & YUKON		599	2367	24	20	0	0	0				0.00	95,128	475,642
26155000		19TH & YUKON		699	2416	19	17	0	0	0				0.00	127,552	637,761
26156000		DANVERS & 19TH		576	2515	16	20	0	0	0				0.00	97,657	488,283
26158000		CLOVER & 18TH		913	2410	19	11	0	0	0				0.00	225,122	1,125,608
26159000		CASELLI & CLOVER		899	2622	19	10	0	0	0				0.00	256,896	1,284,481
26160000		HATTIE & 18TH		1034	2620	19	13	0	0	0				0.00	194,336	971,682
26161000		CASELLI & YUKON		745	2561	19	17	0	0	0				0.00	131,091	655,453
26162000		17TH & DOUGLASS		1248	2571	96.952381	14	0	0	0				0.00	176,253	881,266
26163000		MARKET & ORD		1207	2422	67.809524	13	0	0	0				0.00	188,285	941,425
26164000		CORBETT & ORD		1152	2522	67.809524	13	0	0	0				0.00	191,468	957,340
26165000		HATTIE & MARKET		1018	2480	19	16	0	0	0				0.00	142,860	714,298
26166000		ORD & 17TH		1113	2593	67.809524	14	0	0	0				0.00	176,377	881,885
26167000		LEVANT & STATES		486	2464	29.333333	15	0	0	0				0.00	154,476	772,380
26168000		VULCAN & ORD		859	2110	19	33	0	0	0				0.00	26,924	134,621
26169000		VULCAN & LEVANT		639	2371	19	33	0	0	0				0.00	28,076	140,381
26170000		CORBETT & HATTIE		987	2400	19	16	0	0	0				0.00	140,700	703,499
26171000		LOWER & SATURN		700	2554	19	15	0	0	0				0.00	157,832	789,158
26173000		MERRITT & DANVERS		552	2522	16	17	0	0	0				0.00	129,560	647,798
26174000		MARKET & MERRITT		696	2392	19	12	0	0	0				0.00	203,184	1,015,918
26175000		DANVERS & MARKET		577	2558	16	10	1	0	0				0.00	803,730	4,018,652
26177000		LEVANT & LOWER		668	2424	19	13	0	0	0				0.00	185,902	929,511
26178000		ROOSEVELT & LOWER		538	2444	29.333333	28	0	0	0				0.00	45,408	227,039
26179000		ROOSEVELT & LEVANT		481	2549	29.333333	15	0	0	0				0.00	156,852	784,259
26180000		CLAYTON & MARKET		474	1977	16	14	1	0	0				0.00	495,516	2,477,581
26181000		MONO & CASELLI		514	2214	16	21	0	0	0				0.00	84,055	420,274
26182000		EAGLE & MONO		499	2339	16	34	0	0	0				0.00	25,323	126,617
26183000		CORBETT & IRON		438	2294	16	40	0	0	0				0.00	14,269	71,346
26184000		IRON & GRAYSTONE		410	1961	16	66	0	0	0				0.00	1,165	5,827
26185000		MARKET & EAGLE		474	1824	16	17	0	0	0				0.00	113,967	569,834
26186000		CASELLI & EAGLE		475	2115	16	23	0	0	0				0.00	68,347	341,737
26187000		MARKET & 19TH		497	2152	16	19	0	0	0				0.00	100,267	501,334
26188000		DANVERS & CASELLI		621	2139	16	20	0	0	0				0.00	91,331	456,657
26189000		DANVERS & CORBETT		534	2493	16	17	0	0	0				0.00	128,825	644,124
26190000		MARS & 17TH		532	2390	16	16	0	0	0				0.00	138,901	694,506
26191000		MARS & CORBETT		533	2413	16	14	0	0	0				0.00	168,334	841,670
26192000		VILLA & GRAYSTONE		386	2324	16	10	0	0	0				0.00	240,391	1,201,957
26193000		CLAYTON & CORBETT		432	1597	16	10	0	0	0				0.00	210,988	1,054,938
26194000		DEMING & CLAYTON		492	1778	16	14	0	0	0				0.00	149,907	749,537
26196000		URANUS & DEMING		521	2104	16	15	0	0	0				0.00	144,854	724,272
26198000		VILLA & TWIN PEAKS		465	2238	16	19	0	0	0				0.00	101,761	508,803

CNN	ID	NAME	PEDVOL_YR	TOTEMP2	HH_PedMode	COMBFREQ2	MaxPctSlpe	Signalized	PkgMeters	UnivProx	Plan_Dist	Sup_Dist	Pcol_04_09	Col_Rate	Estimated Pedestrian Volume	Estimated Volume
26199000		TWIN PEAKS & CARMEL		497	1961	16	12	1	0	0				0.00	596,610	2,983,048
26200000		17TH & CLAYTON		556	2221	29.333333	14	1	0	0				0.00	518,924	2,594,618
26201000		CARMEL & BELVEDERE		476	2268	16	12	0	0	1				0.00	372,903	1,864,517
26202000		TEMPLE & 17TH		590	1992	16	16	0	0	0				0.00	129,429	647,146
26203000		TEMPLE & SATURN		617	2501	16	16	0	0	0				0.00	142,013	710,065
26204000		SATURN & ROOSEVELT		538	2555	29.333333	28	0	0	0				0.00	46,329	231,646
26205000		ROOSEVELT & URANUS		525	2488	16	16	0	0	0		8	2	28.30	141,363	706,814
26206000		ROOSEVELT & CLIFFORD		547	2379	16	14	0	0	0				0.00	167,358	836,790
26207000		ROOSEVELT & LOMA VISTA		505	2448	29.333333	8	0	0	0				0.00	297,557	1,487,783
26208000		MASONIC & LOMA VISTA		504	2342	29.333333	14	0	0	0				0.00	166,067	830,337
26209000		ASHBURY & UPPER		559	2268	29.333333	10	0	0	0				0.00	238,970	1,194,848
26210000		UPPER & CLIFFORD		580	2444	29.333333	14	0	0	0				0.00	169,475	847,373
26213000		ASHBURY & DELMAR		726	2559	29.333333	11	0	0	0				0.00	230,227	1,151,135
26214000		ASHBURY & CLAYTON		709	2535	41.333333	11	0	0	0				0.00	229,134	1,145,672
26215000		ASHBURY & DOWNEY		809	2417	58.47619	7	0	0	0				0.00	327,465	1,637,324
26216000		PIEDMONT & ASHBURY		896	2636	58.47619	11	0	0	0				0.00	234,424	1,172,122
26219000		CITYVIEW & SKYVIEW		428	2732	38	17	0	0	0				0.00	134,174	670,870
26222000		GLADEVIEW & PANORAMA		294	672	6	12	0	0	0				0.00	147,381	736,905
26223000		TWIN PEAKS & CHRISTMAS TR		278	621	10	9	0	0	0				0.00	193,524	967,620
26224000		AQUAVISTA & MARVIEW		224	1249	6	9	0	0	0				0.00	216,536	1,082,680
26227000		SKYVIEW & MARVIEW		227	629	6	8	0	0	0				0.00	212,642	1,063,210
26230000		PANORAMA & CLAIRVIEW		244	595	2	11	0	0	0				0.00	159,472	797,360
26231000		MARVIEW & PANORAMA		251	560	6	12	0	0	0				0.00	144,273	721,363
26233000		GLENBROOK & PALO ALTO		181	572	2	15	0	0	0				0.00	108,872	544,361
26234000		KNOLLVIEW & CITYVIEW		470	662	33	17	0	0	0				0.00	92,341	461,705
26235000		PANORAMA & STARVIEW		500	615	2	32	0	0	0				0.00	22,370	111,849
26236000		STARVIEW & DELLBROOK		554	572	2	32	0	0	0				0.00	22,225	111,127
26237000		PANORAMA & OLYMPIA		421	528	2	27	0	0	0				0.00	35,165	175,824
26238000		KNOLLVIEW & PANORAMA		312	603	2	7	0	0	0				0.00	232,984	1,164,919
26239000		STARVIEW & PANORAMA		343	592	2	10	0	0	0				0.00	175,516	877,581
26240000		OLYMPIA & DELLBROOK		457	591	2	15	0	0	0				0.00	109,982	549,912
26241000		OLYMPIA & DELLBROOK		511	611	2	15	0	0	0				0.00	110,526	552,631
26242000		CLARENDON & OLYMPIA		559	566	2	12	1	0	0				0.00	464,181	2,320,905
26243000		DELLBROOK & GREENVIEW		317	493	2	10	0	0	0				0.00	172,290	861,451
26245000		PANORAMA & CLARENDON		350	590	2	12	0	0	0				0.00	145,407	727,037
26246000		DELLBROOK & PANORAMA		300	658	2	11	0	0	0				0.00	161,521	807,603
26247000		GLENBROOK & SAINT GERMAI		225	617	16	23	0	0	0				0.00	51,800	259,000
26250000		CLARENDON & PALO ALTO		147	779	0	13	0	0	0				0.00	136,294	681,471
26252000		CHRISTOPHER & CLARENDON		145	712	0	13	0	0	0				0.00	134,645	673,224
26253000		CLARENDON & OAK PARK		247	693	2	10	0	0	0				0.00	178,338	891,689
26254000		FOREST KNOLL & CHRISTOPHER		147	691	2	13	0	0	0				0.00	134,141	670,703
26255000		TWIN PEAKS & SAINT GERMAI		328	704	16	33	0	0	0				0.00	20,607	103,036
26257000		GRAYSTONE & TWIN PEAKS		412	1106	16	14	0	0	0				0.00	132,481	662,407
26258000		CROWN & TWIN PEAKS		370	1660	16	24	0	0	0				0.00	57,151	285,755
26260000		CLARENDON & BIGLER		350	1482	16	27	0	0	0				0.00	41,720	208,602
26261000		GLENBROOK & MOUNTAIN SPR		278	1403	16	18	0	0	0				0.00	95,674	478,368
26262000		17TH & BELVEDERE		586	1027	41.333333	14	0	0	1				0.00	247,490	1,237,452
26264000		CARMEL & COLE		441	2151	16	18	0	0	1				0.00	207,533	1,037,667
26266000		17TH & COLE		597	1722	41.333333	14	0	0	1				0.00	280,741	1,403,707
26269000		BELGRAVE & SHRADER		342	1940	16	17	0	0	1				0.00	218,918	1,094,588
26270000		CARMEL & SHRADER		388	1403	16	15	0	0	1				0.00	239,995	1,199,973
26271000		SHRADER & 17TH		559	1452	41.333333	15	0	0	1				0.00	243,141	1,215,704
26272000		BELVEDERE & RIVOLI		790	1699	58.47619	14	0	0	1				0.00	280,889	1,404,447
26273000		ALMA & BELVEDERE		936	2400	58.47619	12	0	0	1				0.00	386,213	1,931,066
26274000		BELVEDERE & GRATTAN		1101	2575	58.47619	9	0	0	1				0.00	530,635	2,653,174
26275000		BELVEDERE & PARNASSUS		1276	2793	58.47619	8	0	0	1				0.00	608,979	3,044,897
26276000		COLE & RIVOLI		808	2962	58.47619	13	0	0	1				0.00	387,998	1,939,992
26277000		ALMA & COLE		973	2199	58.47619	12	0	0	1				0.00	372,750	1,863,749
26278000		RIVOLI & SHRADER		769	2452	58.47619	12	0	0	1				0.00	388,286	1,941,432
26279000		ALMA & SHRADER		967	1995	58.47619	12	0	0	1				0.00	359,185	1,795,925
26280000		COLE & GRATTAN		1171	2288	71.809524	7	0	0	1				0.00	609,006	3,045,030
26281000		PARNASSUS & COLE		1359	2743	71.809524	8	0	1	1		5	1	0.93	2,153,288	10,766,442
26282000		CARL & COLE		1572	2948	71.809524	6	0	1	1				0.00	2,710,890	13,554,451
26283000		GRATTAN & SHRADER		1193	3089	71.809524	9	0	0	1				0.00	583,675	2,918,373
26287000		17TH & STANYAN		493	2551	33.333333	17	0	0	1				0.00	245,416	1,227,081
26288000		BELGRAVE & STANYAN		238	1521	8	32	0	0	1				0.00	49,419	247,094
26295000		EDGEWOOD & BELMONT		4316	988	55.809524	10	0	0	1				0.00	391,878	1,959,392
26297000		RIVOLI & STANYAN		703	1700	50.47619	12	0	0	1				0.00	338,332	1,691,660
26298000		ALMA & STANYAN		919	1826	63.809524	6	0	0	1				0.00	611,602	3,058,012
26299000		SHRADER & PARNASSUS		1372	2140	63.809524	7	0	0	1				0.00	595,811	2,979,057
26300000		SHRADER & CARL		1567	2667	63.809524	5	0	0	1				0.00	794,768	3,973,838
26301000		GRATTAN & STANYAN		1128	2715	63.809524	9	0	0	1			1	3.67	544,610	2,723,050
26302000		PARNASSUS & STANYAN		1301	2311	63.809524	8	1	0	1				0.00	1,781,391	8,906,957
26303000		STANYAN & CARL		1463	2351	63.809524	10	1	0	1				0.00	1,492,677	7,463,386
26305000		PARNASSUS & WOODLAND		1371	2343	63.809524	9	0	0	1				0.00	512,163	2,560,815
26306000		WILLARD & BELMONT		2525	2113	55.809524	17	0	0	1				0.00	238,187	1,190,934
26308000		WILLARD & PARNASSUS		2151	1754	63.809524	14	0	0	1				0.00	293,239	1,466,195
26309000		CARL & WILLARD		1849	1976	63.809524	14	0	0	1				0.00	303,030	1,515,149
26310000		PARNASSUS & HILL POINT		5168	1986	55.809524	10	0	1	1				0.00	1,706,659	8,533,297
26311000		PARK HILL & BUENA VISTA		660	1753	42.666667	12	0	0	0				0.00	180,833	904,167
26313000		ROOSEVELT & FAIRBANKS		495	1799	21.333333	9	0	0	0				0.00	240,782	1,203,910
26316000		UPPER & BUENA VISTA		486	1876	29.333333	9	0	0	0				0.00	244,108	1,220,540
26318000	1026	PAGE & BAKER	558,617	1132	2023	59.80952	11	0	0	0				0.00	211,012	1,055,060
26319000		OAK & BAKER		1310	2706	55.809524	11	1	0	0				0.00	764,991	3,824,954
26320000		CENTRAL & BUENA VISTA		975	3008	54.666667	17	0	0	0				0.00	142,934	714,672
26321000		WALLER & BUENA VISTA		952	2354	54.666667	12	0	0	0				0.00	203,050	1,015,250
26322000		HAIGHT & BUENA VISTA		1130	2170	54.666667	12	0	0	0				0.00	197,250	986,252
26323000		LYON & HAIGHT		1013	2229	46.666667	7	0	0	0				0.00	318,082	1,590,411
26324000		CENTRAL & PAGE		1382	2269	71.809524	10	0	0	0				0.00	243,841	1,219,205
26325000		PAGE & LYON		1212	2510	63.809524	12	0	0	0				0.00	210,189	1,050,944
26326000		OAK & CENTRAL		1553	2516	67.809524	10	1	0	0				0.00	816,787	4,083,936
26327000		OAK & LYON		1402	2699	63.809524	12	1	0	0				0.00	697,033	3,485,163
26328000		UPPER & MASONIC		518	2806	29.333333	9	0	0	0				0.00	289,084	1,445,421
26329000		PIEDMONT & MASONIC		623	2297	29.333333	16	0	0	0				0.00	136,885	684,425
26330000		BUENA VISTA & JAVA		667	2359	29.333333	11	0	0	0				0.00	221,724	1,108,618

CNN	ID	NAME	PEDVOL_YR	TOTEMP2	HH_PedMode	COMBFREQ2	MaxPctSlpe	Signalized	PkgMeters	UnivProx	Plan_Dist	Sup_Dist	Pcol_04_09	Col_Rate	Estimated Pedestrian Volume	Estimated Volume
26331000		JAVA & MASONIC		771	2196	29.333333	16	0	0	0				0.00	134,890	674,448
26332000		MASONIC & FREDERICK		972	2416	29.333333	16	0	0	0				0.00	141,056	705,282
26333000		FREDERICK & BUENA VISTA		778	2445	54.666667	15	0	0	0				0.00	155,042	775,209
26334000		DELMAR & FREDERICK		1171	2274	29.333333	11	0	0	0				0.00	221,029	1,105,145
26335000		FREDERICK & ASHBURY		1370	2610	58.47619	12	0	0	0				0.00	214,851	1,074,256
26336000		DELMAR & WALLER		1493	2856	54.666667	11	0	0	0				0.00	247,512	1,237,562
26337000		ASHBURY & WALLER		1687	2828	54.666667	12	0	0	0				0.00	225,227	1,126,133
26338000		ASHBURY & HAIGHT		1720	3024	54.666667	7	1	1	0				0.00	4,244,523	21,222,615
26339000		CENTRAL & WALLER		1027	3053	54.666667	17	0	0	0				0.00	144,285	721,427
26340000		HAIGHT & CENTRAL		1172	2192	54.666667	14	0	0	0			1	12.18	164,264	821,321
26341000		WALLER & MASONIC		1312	2246	54.666667	11	0	0	0			1	9.06	220,666	1,103,332
26342000		HAIGHT & MASONIC		1446	2579	54.666667	7	1	1	0		5	2	1.03	3,890,066	19,450,332
26343000		ASHBURY & PAGE		1842	2615	71.809524	6	0	0	0				0.00	382,344	1,911,719
26344000		MASONIC & PAGE		1597	3060	71.809524	7	1	0	0			1	1.67	1,196,208	5,981,040
26345000		MASONIC & OAK		1709	2697	71.809524	7	1	0	1		5	3	2.83	2,119,489	10,597,446
26346000		OAK & ASHBURY		2071	2851	71.809524	5	1	0	1				0.00	2,653,410	13,267,052
26347000		FELL & MASONIC		1830	2997	91.809524	3	1	0	1				0.00	3,268,775	16,343,877
26348000		ASHBURY & FELL		2499	2816	95.809524	7	1	0	1		5	1	0.91	2,207,611	11,038,057
26349000		CENTRAL & FELL		1635	2795	87.809524	5	1	0	1				0.00	2,598,969	12,994,846
26350000		FELL & BAKER		1447	2866	49.142857	3	1	0	0		5	2	2.39	1,675,979	8,379,896
26351000		BAKER & HAYES		1502	3282	53.142857	4	1	0	0				0.00	1,647,123	8,235,614
26352000		BAKER & GROVE		1490	3468	53.142857	2	0	0	0				0.00	644,297	3,221,485
26353000		BAKER & FULTON		1662	3482	63.142857	6	1	0	0		5	1	1.41	1,420,655	7,103,275
26354000		LYON & FELL		1510	3583	49.142857	3	1	0	1				0.00	3,606,383	18,031,917
26355000		LYON & GROVE		1612	3046	53.142857	3	0	0	1				0.00	1,028,382	5,141,912
26356000		LYON & HAYES		1561	3162	53.142857	4	0	0	1				0.00	954,797	4,773,986
26357000		HAYES & CENTRAL		1723	3173	53.142857	5	0	0	1				0.00	874,303	4,371,513
26358000		BAKER & MCALLISTER		1908	2896	63.142857	7	0	0	0				0.00	366,788	1,833,942
26359000		BAKER & GOLDEN GATE		2149	3569	46	9	0	0	0				0.00	345,314	1,726,570
26360000		BRODERICK & EDDY		2574	3355	86	14	0	0	0				0.00	209,778	1,048,888
26361000		ELLIS & BRODERICK		2811	2954	62	11	0	0	0				0.00	260,142	1,300,708
26362000		TURK & TURK		2430	2630	46	10	1	0	0			1	2.35	851,776	4,258,881
26363000		SAINT JOSEPH & TURK		2348	3007	46	10	0	0	0				0.00	285,308	1,426,538
26364000		EDDY & SAINT JOSEPH		2612	3218	86	22	0	0	0				0.00	96,561	482,805
26365000		LYON & ARBOL		2574	2912	51	18	0	0	1			1	7.97	250,852	1,254,262
26366000		ANZAVISTA & BAKER		2552	2572	66	9	0	0	0				0.00	291,136	1,455,680
26367000		TERRA VISTA & BAKER		2907	2884	84	11	0	0	0			1	7.77	257,466	1,287,331
26368000		TERRA VISTA & SAINT JOSEPH		2832	2465	62	11	0	0	0				0.00	238,228	1,191,139
26369000		FORTUNA & ANZAVISTA		2548	2641	66	9	0	0	1				0.00	556,230	2,781,151
26370000		LYON & FULTON		1904	2694	63.142857	3	0	0	1				0.00	971,777	4,858,883
26371000		GROVE & CENTRAL		1919	3152	53.142857	4	0	0	1				0.00	961,398	4,806,990
26372000		FULTON & CENTRAL		2291	2815	68.142857	4	1	0	1				0.00	2,911,521	14,557,607
26373000		CENTRAL & MCALLISTER		2599	2791	68.142857	10	0	0	1				0.00	520,907	2,604,535
26374000		LYON & MCALLISTER		2267	2595	68.142857	9	0	0	1				0.00	547,864	2,739,322
26375000		LYON & GOLDEN GATE		2448	3123	51	15	0	0	1				0.00	344,466	1,722,328
26376000		HAYES & MASONIC		1997	2848	53.142857	4	1	0	1		5	3	2.06	2,908,113	14,540,567
26377000		MASONIC & GROVE		2265	2661	53.142857	7	1	0	1				0.00	2,134,367	10,671,833
26378000		HAYES & ASHBURY		2877	2488	53.142857	7	0	0	1				0.00	658,184	3,290,918
26379000		MASONIC & FULTON		2492	2424	68.142857	7	1	0	1				0.00	2,056,055	10,280,274
26380000		ASHBURY & GROVE		3073	2392	53.142857	7	0	0	1				0.00	649,934	3,249,669
26381000		FULTON & ATALAYA		2613	2236	68.142857	7	0	0	1				0.00	624,816	3,124,078
26382000		MCALLISTER & MASONIC		2590	2243	68.142857	7	0	0	1				0.00	625,258	3,126,291
26383000		MASONIC & GOLDEN GATE		2579	2221	51	7	1	0	1		5	1	1.01	1,986,075	9,930,373
26384000		CENTRAL & GOLDEN GATE		2731	1847	51	13	0	0	1				0.00	332,259	1,661,295
26385000		ANZAVISTA & ENCANTO		2552	2306	96	8	0	0	1				0.00	575,158	2,875,789
26386000		TERRA VISTA & BARCELONA		2635	2537	72	7	0	0	1				0.00	660,153	3,300,767
26387000		ENCANTO & TERRA VISTA		2743	1900	72	9	0	0	1				0.00	488,725	2,443,624
26388000		BARCELONA & ANZAVISTA		2670	2038	96	6	0	0	1				0.00	663,152	3,315,758
26389000		TERRA VISTA & ANZAVISTA		2609	2209	72	7	0	0	1				0.00	621,709	3,108,546
26390000		TURK & CENTRAL		2815	1744	51	13	0	0	1				0.00	326,789	1,633,943
26391000		ANNAPOLIS & GOLDEN GATE		2370	1966	51	8	0	0	1				0.00	538,443	2,692,215
26392000		TURK & MASONIC		2707	1694	51	7	1	0	1		1	2	2.21	1,811,008	9,055,040
26393000		TURK & NIDO		2841	1561	51	4	0	0	1				0.00	737,173	3,685,863
26394000		VEGA & NIDO		2704	1762	96	6	0	0	1				0.00	631,359	3,156,793
26395000		ANNAPOLIS & TURK		2479	1588	51	8	0	0	1				0.00	504,169	2,520,847
26396000		MASONIC & EWING		2542	1421	72	4	0	0	1				0.00	713,524	3,567,621
26397000		VEGA & ANZAVISTA		2706	1463	96	6	0	0	1				0.00	598,127	2,990,636
26398000		ANZAVISTA & OFARRELL		2571	1786	72	7	0	0	1				0.00	575,354	2,876,771
26399000		LYON & OFARRELL		2849	1740	72	23	0	0	1				0.00	127,666	638,329
26400000		MASONIC & OFARRELL		2255	2021	72	6	1	0	1		1	1	0.96	2,087,750	10,438,750
26401000		CLAYTON & PARNASSUS		1182	1521	58.47619	11	0	0	0			1	10.37	192,919	964,593
26402000		CLAYTON & CARL		1399	2995	58.47619	7	0	0	0				0.00	368,830	1,844,149
26403000		FREDERICK & CLAYTON		1681	3144	58.47619	11	0	0	0				0.00	261,951	1,309,754
26404000		FREDERICK & DOWNEY		1537	3296	58.47619	12	0	0	0				0.00	244,245	1,221,223
26405000		WALLER & DOWNEY		1874	3125	54.666667	12	0	0	0				0.00	238,748	1,193,739
26406000		FREDERICK & BELVEDERE		1806	3186	71.809524	12	0	0	0				0.00	241,000	1,205,000
26407000		CLAYTON & WALLER		2005	3335	54.666667	11	0	0	0				0.00	273,309	1,366,543
26408000		BELVEDERE & WALLER		2064	3244	54.666667	7	0	0	0				0.00	392,118	1,960,592
26409000		HAIGHT & CLAYTON		2026	3189	54.666667	5	0	1	0		5	2	2.40	1,666,841	8,334,205
26410000		FREDERICK & COLE		1822	3136	71.809524	12	0	0	1			1	4.44	450,850	2,254,251
26411000		BEULAH & COLE		2034	3161	41.333333	4	0	0	1				0.00	965,660	4,828,301
26412000		BELVEDERE & HAIGHT		2224	3208	54.666667	5	0	1	0		5	1	1.19	1,680,650	8,403,250
26413000		COLE & WALLER		1945	2986	41.333333	3	0	0	0				0.00	543,470	2,717,349
26414000		COLE & HAIGHT		2264	2903	41.333333	3	0	1	0				0.00	1,921,195	9,605,977
26415000		PAGE & CLAYTON		2390	2716	71.809524	5	0	0	0				0.00	433,511	2,167,556
26416000		CLAYTON & OAK		2926	3088	71.809524	4	1	0	1				0.00	3,106,570	15,532,850
26417000		HAIGHT & COLE		2253	2988	41.333333	3	0	1	0		5	3	3.08	1,950,460	9,752,301
26418000		PAGE & COLE		2909	2842	58.47619	5	0	0	0				0.00	449,140	2,245,702
26419000		OAK & COLE		3601	2782	58.47619	5	1	0	1		5	1	0.74	2,719,739	13,598,693
26420000		FELL & CLAYTON		3520	2668	82.47619	3	1	0	1				0.00	3,208,917	16,044,584
26421000		CLAYTON & HAYES		3881	2727	53.142857	7	0	0	1				0.00	704,255	3,521,273
26422000		FELL & COLE		3833	2345	82.47619	5	1	0	1				0.00	2,527,110	12,635,550
26423000		COLE & HAYES		3781	2466	49.142857	7	0	0	1				0.00	670,128	3,350,641
26424000		COLE & GROVE		3812	2175	49.142857	14	0	0	1				0.00	329,492	1,647,459
26425000		SHRADER & BEULAH		1935	1987	41.333333	6	0	0	1				0.00	645,427	3,227,135

CNN	ID	NAME	PEDVOL_YR	TOTEMP2	HH_PedMode	COMBFREQ2	MaxPctSlpe	Signalized	PkgMeters	UnivProx	Plan_Dist	Sup_Dist	Pcol_04_09	Col_Rate	Estimated Pedestrian Volume	Estimated Volume
26426000		FREDERICK & SHRADER		1776	2881	63.809524	6	0	0	1				0.00	755,865	3,779,324
26427000		FREDERICK & STANYAN		1573	2850	63.809524	10	1	0	1		5	2	2.44	1,638,143	8,190,715
26428000		STANYAN & BEULAH		1592	2395	63.809524	2	0	0	1				0.00	1,003,677	5,018,384
26429000		WALLER & SHRADER		1768	2311	41.333333	3	0	0	0				0.00	478,903	2,394,515
26430000		SHRADER & HAIGHT		2145	2609	41.333333	5	0	1	0		5	1	1.33	1,505,074	7,525,369
26431000		FREDERICK & WILLARD		1601	2377	59.809524	13	0	0	1			1	5.62	355,806	1,779,031
26433000		WALLER & STANYAN		1415	1910	41.333333	2	1	0	0		5	1	1.29	1,547,412	7,737,061
26434000		HAIGHT & STANYAN		1548	2059	41.333333	4	1	1	0		6	3	1.28	4,705,748	23,528,742
26435000		PAGE & SHRADER		2800	1739	58.47619	5	0	0	0				0.00	366,883	1,834,416
26436000		OAK & SHRADER		3444	2202	58.47619	4	1	0	1				0.00	2,679,796	13,398,980
26437000		FELL & SHRADER		3452	2043	82.47619	5	1	0	1				0.00	2,370,631	11,853,154
26438000		SHRADER & HAYES		3241	1985	49.142857	12	0	0	1				0.00	378,905	1,894,526
26439000		SHRADER & GROVE		3153	1935	49.142857	12	0	0	1				0.00	374,689	1,873,447
26440000		PAGE & STANYAN		2142	1840	58.47619	3	0	0	0		5	1	4.51	443,783	2,218,914
26441000		STANYAN & OAK		2835	1484	58.47619	3	0	0	1				0.00	798,503	3,992,517
26443000		JOHN F KENNE & KEZAR		1872	1353	0	3	0	0	0				0.00	403,682	2,018,410
26445000		FELL & STANYAN		3082	771	82.47619	7	0	0	1		5	3	12.38	484,777	2,423,883
26446000		STANYAN & HAYES		2954	1405	49.142857	7	1	0	1				0.00	1,729,058	8,645,289
26448000		HEMWAY & FULTON		2886	1487	68.142857	8	0	0	1			1	4.00	499,957	2,499,784
26451000		FULTON & CLAYTON		3797	2147	68.142857	8	0	0	1		5	3	10.42	576,006	2,880,032
26452000		FULTON & LOYOLA		3322	1940	68.142857	8	0	0	1				0.00	548,457	2,742,286
26454000		CLAYTON & GROVE		4013	2051	53.142857	8	0	0	1				0.00	569,063	2,845,316
26455000		GOLDEN GATE & TAMALPAIS		2278	2079	51	9	0	0	1				0.00	499,146	2,495,731
26456000		GOLDEN GATE & ROSELYN		2349	1548	59.571429	8	0	0	1				0.00	498,954	2,494,769
26458000		GOLDEN GATE & CHABOT		2796	1386	76.142857	7	0	0	1			1	3.72	538,105	2,690,524
26459000		GOLDEN GATE & KITTREDGE		2538	1390	59.571429	8	0	0	1				0.00	487,119	2,435,594
26460000		TURK & TAMALPAIS		2303	1340	51	9	1	0	1		1	1	1.43	1,393,742	6,968,711
26463000		ANZA & WOOD		2114	1321	72	7	0	0	1				0.00	523,070	2,615,352
26464000		TURK & ROSELYN		2196	1390	51	8	0	0	1				0.00	483,087	2,415,437
26465000		KITTREDGE & TURK		2150	1272	51	8	0	0	1				0.00	472,351	2,361,754
26466000		TURK & CHABOT		2075	1267	59.571429	7	1	0	1		1	1	1.21	1,650,765	8,253,826
26467000		ANZA & COLLINS		1959	1344	72	6	0	0	1				0.00	574,852	2,874,259
26468000		BLAKE & ANZA		1771	1388	72	4	0	0	1				0.00	696,110	3,480,551
26469000		FULTON & COLE		3941	1536	64.142857	14	0	0	1			1	6.79	294,426	1,472,129
26470000		SHRADER & FULTON		3260	1859	64.142857	12	0	0	1				0.00	370,533	1,852,664
26471000		FULTON & PARKER		3336	1836	64.142857	4	1	0	1				0.00	2,501,449	12,507,246
26472000		MCALLISTER & PARKER		3447	1849	64.142857	11	0	0	1			1	4.90	408,167	2,040,834
26473000		GOLDEN GATE & PARKER		2546	1866	64.142857	5	0	0	1				0.00	704,056	3,520,282
26474000		GOLDEN GATE & TEMESCAL		2756	1578	64.142857	5	0	0	1				0.00	671,715	3,358,573
26475000		STANYAN & FULTON		2836	1480	64.142857	7	1	0	1		5	2	2.29	1,747,671	8,738,357
26476000		MCALLISTER & STANYAN		2676	1746	64.142857	11	0	0	1				0.00	393,192	1,965,959
26477000		STANYAN & MCALLISTER		2538	1851	64.142857	11	0	0	1				0.00	399,394	1,996,971
26478000		PARAMOUNT & STANYAN		2044	1836	55.571429	10	0	0	1				0.00	432,348	2,161,738
26479000		GOLDEN GATE & STANYAN		1507	1773	23	8	0	0	1				0.00	509,168	2,545,839
26480000		TURK & TEMESCAL		1950	1806	47.571429	7	0	0	1			1	3.52	568,793	2,843,963
26481000		PARKER & TURK		1731	1384	64.142857	8	1	0	1		1	2	2.63	1,522,048	7,610,240
26482000		ANZA & COOK		1584	1525	60	6	0	0	1				0.00	588,608	2,943,041
26483000		ANZA & SPRUCE		1470	1647	60	10	0	0	1				0.00	412,020	2,060,102
26484000		TURK & BEAUMONT		1421	1593	64.142857	8	0	0	1				0.00	491,818	2,459,088
26485000		TURK & ROSSI		988	1654	23	6	0	0	1				0.00	593,850	2,969,251
26486000		TURK & STANYAN		1135	2071	23	8	1	0	1				0.00	1,698,798	8,493,990
26487000		BEAUMONT & ANZA		1438	1866	60	11	0	0	1				0.00	389,917	1,949,585
26488000		ANZA & PARKER		1420	1631	60	13	0	0	1				0.00	309,501	1,547,506
26489000		ELLIS & FRANKLIN		9908	1534	53.571429	10	1	1	0		6	1	0.67	2,982,935	14,914,677
26490000		GOUGH & EDDY		8006	4129	72.571429	12	1	0	0				0.00	1,060,122	5,300,611
26492000		GOUGH & ELLIS		7874	3157	48.571429	11	1	0	0				0.00	973,599	4,867,997
26494000		GOUGH & STARR KING		6953	3692	94	6	1	0	0		2	3	3.58	1,678,162	8,390,812
26496000		GEARY & CLEARY		5698	4321	64	8	0	0	0				0.00	473,810	2,369,052
26497000		FERN & FRANKLIN		7293	4073	151.5	8	0	1	0				0.00	1,676,859	8,384,295
26498000		BUSH & FRANKLIN		6936	5138	141.5	6	1	1	0		2	3	0.77	7,760,232	38,801,160
26499000		AUSTIN & FRANKLIN		6476	5262	141.5	8	0	1	0				0.00	2,038,630	10,193,152
26500000		CALIFORNIA & FRANKLIN		4746	5354	110.5	11	1	1	0				0.00	4,782,155	23,910,774
26501000		POST & GOUGH		6729	5178	94	6	1	1	0				0.00	7,777,400	38,887,002
26502000		SUTTER & GOUGH		6584	4699	94	7	1	0	0		2	1	1.10	1,816,660	9,083,300
26503000		FERN & GOUGH		6331	4967	141.5	7	0	0	0				0.00	594,140	2,970,700
26504000		BUSH & GOUGH		5956	5121	121.5	6	1	0	0		5	1	0.94	2,121,495	10,607,477
26505000		POST & LAGUNA		4269	5270	64	5	1	1	0				0.00	8,183,305	40,916,527
26506000		GOUGH & AUSTIN		5557	4034	121.5	8	0	0	0				0.00	448,287	2,241,435
26507000		GOUGH & PINE		5138	5389	101.5	9	1	0	0		2	4	4.86	1,646,665	8,233,323
26508000		CALIFORNIA & GOUGH		4199	5468	95.5	11	1	0	0				0.00	1,352,877	6,764,383
26509000		EDDY & BUCHANAN		2194	5225	51.142857	4	0	0	0			1	2.68	746,417	3,732,083
26511000		LAGUNA & WILLOW		3250	3208	34	7	0	0	0				0.00	400,962	2,004,812
26512000		LAGUNA & ELLIS		3614	2785	10	7	0	0	0				0.00	374,709	1,873,545
26513000		LAGUNA & CLEARY		4060	2928	10	8	0	0	0				0.00	353,849	1,769,246
26514000	19	LAGUNA & GEARY	2,007,151	4223	3184	64	7	1	1	0		5	3	1.29	4,643,240	23,216,199
26517000		HOLLIS & ELLIS		3056	3664	67.142857	5	0	0	0				0.00	523,057	2,615,283
26518000		OFARRELL & HOLLIS		3546	3391	67.142857	5	0	0	0				0.00	503,802	2,519,010
26519000		LAGUNA & SUTTER		4741	3528	64	8	1	1	0				0.00	4,555,174	22,775,870
26520000		SUTTER & OCTAVIA		5606	4485	64	8	0	0	0				0.00	486,996	2,434,979
26521000		BUSH & OCTAVIA		5501	4944	104	7	1	0	0		5	1	1.08	1,849,708	9,248,540
26522000		POST & BUCHANAN		3884	5242	81.142857	5	1	1	0				0.00	8,066,121	40,330,603
26523000		LAGUNA & HEMLOCK		4388	3391	64	8	0	1	0				0.00	1,381,112	6,905,559
26524000		BUCHANAN & SUTTER		4725	4195	81.142857	6	1	1	0				0.00	6,200,326	31,001,632
26525000		LAGUNA & BUSH		5645	3873	104	7	1	0	0		5	1	1.31	1,529,095	7,645,474
26526000		OCTAVIA & AUSTIN		5410	4864	104	7	0	0	0				0.00	570,260	2,851,298
26527000		LAGUNA & PINE		5989	5358	64	14	1	0	0			1	1.91	1,044,794	5,223,972
26528000		PINE & OCTAVIA		5164	4730	64	12	1	0	0				0.00	1,103,078	5,515,391
26529000		CALIFORNIA & OCTAVIA		4530	5398	70	12	1	0	0				0.00	1,225,816	6,129,078
26531000		BUSH & BUCHANAN		6238	5169	127.14286	11	1	1	0		5	1	0.42	4,795,423	23,977,113
26532000		PINE & BUCHANAN		7294	4022	87.142857	12	1	0	0				0.00	1,021,953	5,109,766
26533000		CALIFORNIA & LAGUNA		5696	3792	70	14	1	0	0				0.00	781,339	3,906,697
26534000		BUCHANAN & CALIFORNIA		6989	4388	99.142857	12	1	0	0			1	1.85	1,083,883	5,419,416
26535000		CLAY & VAN NESS		3773	3716	109.5	8	1	1	0		2	1	0.43	4,603,281	23,016,406
26536000		VAN NESS & SACRAMENTO		4578	5213	109.5	10	1	1	0		2	2	0.78	5,100,241	25,501,206
26537000		FRANKLIN & SACRAMENTO		3660	5309	103.5	12	1	0	0				0.00	1,180,994	5,904,970

CNN	ID	NAME	PEDVOL_YR	TOTEMP2	HH_PedMode	COMBFREQ2	MaxPctSlpe	Signalized	PkgMeters	UnivProx	Plan_Dist	Sup_Dist	Pcol_04_09	Col_Rate	Estimated Pedestrian Volume	Estimated Volume
26538000		CLAY & FRANKLIN		3097	4957	109.5	13	1	0	0			1	2.01	994,976	4,974,881
26539000		WASHINGTON & FRANKLIN		2759	4824	109.5	15	1	0	0				0.00	798,258	3,991,292
26540000		WASHINGTON & VAN NESS		3237	4709	109.5	7	1	1	0				0.00	5,974,363	29,871,817
26541000		VAN NESS & JACKSON		3037	5028	109.5	8	1	1	0		2	2	0.70	5,733,674	28,668,371
26542000		SACRAMENTO & GOUGH		3538	5253	88.5	12	1	0	0		2	3	5.15	1,165,623	5,828,116
26543000		CLAY & GOUGH		3153	5101	93.5	13	0	0	0				0.00	320,584	1,602,919
26544000		FRANKLIN & JACKSON		2537	4956	102	10	1	0	0				0.00	1,301,054	6,505,269
26545000		WASHINGTON & GOUGH		2625	4851	92	17	1	0	0				0.00	662,528	3,312,641
26546000		JACKSON & GOUGH		2295	4933	92	17	1	0	0				0.00	667,064	3,335,321
26547000		BROADWAY & VAN NESS		3024	4807	102.83333	7	1	1	0		2	1	0.33	6,049,887	30,249,436
26548000		VAN NESS & PACIFIC		2964	5070	102	7	1	1	0		2	1	0.32	6,335,601	31,678,004
26549000		FRANKLIN & PACIFIC		2613	5310	102	10	1	0	0				0.00	1,389,710	6,948,552
26551000		GREEN & VAN NESS		2883	4866	72.833333	6	1	0	0		2	2	2.13	1,880,039	9,400,193
26552000		VAN NESS & VALLEJO		3014	5081	82.833333	6	1	1	0				0.00	6,982,386	34,911,928
26553000		FRANKLIN & VALLEJO		3028	5120	82.833333	12	1	0	0				0.00	1,123,883	5,619,416
26554000		GREEN & FRANKLIN		3011	4958	72.833333	7	1	0	0				0.00	1,745,524	8,727,620
26555000		FRANKLIN & BROADWAY		2877	5016	102.83333	12	1	0	0				0.00	1,098,886	5,494,428
26556000		SACRAMENTO & LAGUNA		5264	4769	52	13	0	0	0			1	6.29	317,777	1,588,883
26557000		OCTAVIA & SACRAMENTO		4314	4146	46	12	0	0	0			1	6.56	304,753	1,523,764
26558000		LAGUNA & WASHINGTON		4662	4789	58	11	0	0	0			1	5.27	379,305	1,896,524
26559000		WASHINGTON & OCTAVIA		3598	4400	46	16	0	0	0				0.00	215,309	1,076,547
26560000		JACKSON & OCTAVIA		3116	5050	46	19	0	0	0				0.00	180,551	902,755
26561000		BUCHANAN & SACRAMENTO		6459	4986	93.142857	11	0	0	0			1	4.87	410,618	2,053,092
26562000		CLAY & LAGUNA		5028	3805	58	13	0	0	0				0.00	265,371	1,326,857
26563000		BUCHANAN & CLAY		6170	4168	93.142857	11	0	0	0				0.00	351,631	1,758,157
26564000		WASHINGTON & BUCHANAN		5774	3890	87.142857	11	0	0	0				0.00	331,174	1,655,868
26565000		JACKSON & LAGUNA		4273	3999	58	13	0	0	0			1	7.41	269,858	1,349,292
26566000		JACKSON & BUCHANAN		5330	4387	81.142857	6	0	0	0			1	3.49	573,530	2,867,651
26567000		PACIFIC & GOUGH		2415	3897	92	13	1	0	0				0.00	807,777	4,038,886
26568000		BROADWAY & GOUGH		2853	4704	72.833333	12	1	0	0				0.00	1,037,943	5,189,717
26569000		PACIFIC & LAGUNA		3723	4702	58	17	0	0	0				0.00	207,634	1,038,169
26570000		OCTAVIA & PACIFIC		2728	4284	46	19	0	0	0				0.00	155,701	778,506
26571000		OCTAVIA & BROADWAY		3032	4558	26.833333	13	0	0	0				0.00	289,722	1,448,608
26572000		VALLEJO & GOUGH		3136	4498	62.833333	10	0	0	0				0.00	380,919	1,904,596
26573000		GOUGH & GREEN		3206	4781	50.833333	10	0	0	0				0.00	401,622	2,008,110
26574000		LAGUNA & VALLEJO		3638	4733	23.833333	15	0	0	0			1	7.95	251,469	1,257,347
26575000		VALLEJO & OCTAVIA		3382	4244	23.833333	12	0	0	0				0.00	303,260	1,516,301
26576000		GREEN & OCTAVIA		3482	4519	20.833333	9	0	0	0				0.00	423,603	2,118,014
26577000		PACIFIC & BUCHANAN		4339	4365	81.142857	9	0	0	0				0.00	420,627	2,103,137
26578000		BROADWAY & LAGUNA		3434	4009	38.833333	17	0	0	0				0.00	181,875	909,375
26579000		BUCHANAN & VALLEJO		3891	4298	52.97619	18	0	0	0			1	11.34	176,396	881,982
26580000		LAGUNA & GREEN		3810	4045	20.833333	10	0	0	0			1	5.61	356,728	1,783,638
26581000		GREEN & BUCHANAN		4193	4014	37.97619	18	0	0	0		2	2	23.70	168,792	843,961
26582000		CHARLTON & UNION		4182	3924	20.833333	7	0	1	0				0.00	1,662,556	8,312,779
26583000		LAGUNA & UNION		3945	3664	20.833333	8	0	1	0				0.00	1,435,534	7,177,670
26584000		FILBERT & LAGUNA		3895	3892	20.833333	8	0	0	0			1	4.77	419,618	2,098,091
26585000		ELLIS & WEBSTER		2908	3624	67.142857	4	0	0	0				0.00	568,416	2,842,079
26586000		ELLIS & FILLMORE		2395	3420	67.142857	2	0	1	0		5	2	1.72	2,324,972	11,624,859
26587000		WEBSTER & GEARY		4032	3717	81.142857	10	1	1	0		5	3	1.56	3,839,123	19,195,617
26588000		WEBSTER & OFARRELL		3532	3390	67.142857	4	0	0	0		5	4	14.46	553,168	2,765,842
26589000		OFARRELL & FILLMORE		3136	3439	67.142857	7	0	1	0		5	3	4.04	1,484,612	7,423,058
26590000		FILLMORE & GEARY		3827	3378	67.142857	14	1	1	0		5	3	2.43	2,466,755	12,333,775
26591000		WEBSTER & POST		4180	3247	81.142857	4	1	1	0		5	5	1.61	6,220,003	31,100,017
26592000		POST & FILLMORE		4099	3243	61.142857	9	1	1	0		5	3	1.55	3,877,064	19,385,320
26593000		STEINER & ELLIS		2121	2901	67.142857	3	0	0	0				0.00	537,466	2,687,331
26594000		GEARY & STEINER		3370	3788	67.142857	14	1	1	0		5	1	0.76	2,627,436	13,137,180
26595000		STEINER & OFARRELL		2621	3088	67.142857	3	0	1	0				0.00	2,003,925	10,019,625
26596000		GEARY & BOSWORTH		3665	3541	61.142857	10	0	1	0				0.00	1,155,427	5,777,135
26597000		BOSWORTH & POST		3866	3111	61.142857	2	0	1	0				0.00	2,278,516	11,392,579
26598000		BUSH & WEBSTER		6850	2849	107.14286	10	1	0	0				0.00	986,703	4,933,513
26600000		SUTTER & WEBSTER		5080	3195	87.142857	10	1	1	0		5	1	0.56	3,583,100	17,915,502
26602000		WILMOT & FILLMORE		6605	3197	107.14286	9	0	1	0				0.00	1,281,009	6,405,044
26603000		WEBSTER & WILMOT		7573	3018	107.14286	10	0	0	0				0.00	324,578	1,622,891
26604000		PINE & WEBSTER		7905	3186	87.142857	10	1	0	0			1	1.86	1,075,996	5,379,981
26605000		WEBSTER & CALIFORNIA		7595	3203	105.14286	10	1	0	0			1	1.87	1,071,212	5,356,061
26606000		PINE & ORBEN		7499	3418	87.142857	9	0	1	0				0.00	1,362,571	6,812,854
26607000		FILLMORE & SUTTER		4873	3080	67.142857	7	1	1	0				0.00	4,629,197	23,145,983
26608000		BUSH & FILLMORE		6195	2908	107.14286	7	1	1	0				0.00	4,633,794	23,168,969
26609000		FILLMORE & PINE		6818	2976	87.142857	9	1	1	0		5	4	2.03	3,946,475	19,732,376
26610000		CALIFORNIA & ORBEN		7625	3038	96.142857	10	0	1	0				0.00	1,161,433	5,807,167
26611000		CALIFORNIA & FILLMORE		7327	3324	99.142857	10	1	1	0		2	1	0.52	3,873,582	19,367,908
26612000		PIERCE & ELLIS		2152	3205	62	4	0	0	0				0.00	517,311	2,586,553
26613000		OFARRELL & PIERCE		2528	3627	62	4	0	0	0				0.00	563,497	2,817,485
26614000		STEINER & POST		3650	3297	61.142857	2	1	1	0		5	1	0.27	7,477,821	37,389,105
26615000		POST & PIERCE		3192	2788	24	2	0	0	0				0.00	593,738	2,968,691
26616000		SCOTT & ELLIS		2157	2500	62	6	0	0	0				0.00	377,345	1,886,725
26617000		BEIDEMAN & ELLIS		2296	3072	62	6	0	0	0				0.00	419,922	2,099,611
26618000		SCOTT & GEARY		2885	2583	62	2	1	1	0		5	3	0.93	6,450,244	32,251,219
26619000		OFARRELL & SCOTT		2557	2309	62	5	0	0	0				0.00	404,361	2,021,807
26620000		BEIDEMAN & OFARRELL		2680	2719	62	5	0	0	0				0.00	436,814	2,184,071
26621000	22	DIVISADERO & GEARY	3,230,162	3110	2321	62	6	1	1	0		5	4	1.88	4,246,790	21,233,951
26622000		SCOTT & POST		3072	2090	24	2	1	1	0		5	1	0.34	5,926,472	29,632,358
26623000		POST & DIVISADERO		3147	2093	24	2	1	1	0		5	1	0.34	5,940,507	29,702,537
26624000		DIVISADERO & SUTTER		3169	2160	70	2	1	1	0		5	1	0.33	6,016,202	30,081,009
26625000		SUTTER & SCOTT		3292	2293	70	2	0	1	0		5	1	1.03	1,937,732	9,688,658
26626000		SUTTER & PIERCE		3531	2264	70	2	0	0	0				0.00	544,480	2,722,402
26627000		SCOTT & BUSH		3576	2357	70	2	1	0	0		5	1	1.13	1,768,273	8,841,364
26628000		STEINER & SUTTER		4133	2509	58	2	0	1	0				0.00	2,056,592	10,282,961
26629000		BUSH & STEINER		5057	2701	58	3	1	0	0				0.00	1,775,808	8,879,040
26630000		STEINER & WILMOT		5471	2862	58	6	0	0	0				0.00	436,685	2,183,425
26631000		PINE & STEINER		5751	2944	58	5	1	0	0		5	1	1.28	1,563,775	7,818,875
26632000		BUSH & PIERCE		4189	2990	70	2	1	0	0				0.00	2,012,690	10,063,450
26633000		STEINER & CALIFORNIA		6264	2551	85	5	1	1	0				0.00	5,251,090	26,255,449
26634000		PIERCE & PINE		4925	2902	70	6	1	0	0				0.00	1,384,624	6,923,122
26635000		STEINER & PERINE		6376	2780	85	7	0	1	0				0.00	1,425,619	7,128,096

CNN	ID	NAME	PEDVOL_YR	TOTEMP2	HH_PedMode	COMBFREQ2	MaxPctSlpe	Signalized	PkgMeters	UnivProx	Plan_Dist	Sup_Dist	Pcol_04_09	Col_Rate	Estimated Pedestrian Volume	Estimated Volume
26636000		CLAY & STEINER		5946	2712	90.142857	10	0	0	0				0.00	295,186	1,475,928
26637000		SACRAMENTO & STEINER		6306	2615	73	5	0	1	0		2	1	1.20	1,667,024	8,335,122
26638000		SACRAMENTO & PIERCE		4964	2611	73	10	0	0	0				0.00	283,004	1,415,020
26639000		SACRAMENTO & FILLMORE		7394	2506	93.142857	6	1	1	0				0.00	4,873,194	24,365,972
26640000		CALIFORNIA & PIERCE		5235	3040	73	9	0	0	0				0.00	338,220	1,691,098
26641000		SCOTT & CALIFORNIA		4087	2704	82	10	1	0	0			1	2.23	898,730	4,493,651
26642000		SCOTT & PINE		3904	2626	70	6	1	0	0				0.00	1,284,877	6,424,383
26643000		DIVISADERO & PINE		3238	2610	70	4	1	1	0		5	2	0.74	5,417,220	27,086,102
26644000		PERINE & PIERCE		5161	2759	85	9	0	0	0				0.00	320,870	1,604,350
26645000		CLAY & PIERCE		4489	2571	73	10	0	0	0				0.00	277,738	1,388,690
26646000		CLAY & WEBSTER		7047	2427	93.142857	9	0	1	0				0.00	1,126,391	5,631,954
26647000		SACRAMENTO & WEBSTER		7281	3682	93.142857	11	0	1	0			1	1.70	1,178,049	5,890,245
26648000		FILLMORE & CLAY		7077	3502	93.142857	7	0	1	0				0.00	1,652,555	8,262,775
26649000		WASHINGTON & FILLMORE		6508	3199	93.142857	8	0	1	0		2	1	1.42	1,404,460	7,022,300
26650000		WEBSTER & JACKSON		6171	3038	87.142857	6	0	0	0				0.00	458,554	2,292,770
26651000		WEBSTER & WASHINGTON		6744	3629	93.142857	7	0	0	0			1	4.25	471,054	2,355,270
26652000		BROMLEY & WEBSTER		5431	3650	87.142857	7	0	0	0				0.00	457,999	2,289,997
26653000		JACKSON & FILLMORE		5812	3641	93.142857	8	0	1	0				0.00	1,495,921	7,479,605
26655000		BROADWAY & WEBSTER		3894	2912	61.97619	20	0	0	0		2	2	35.17	113,743	568,715
26656000		PACIFIC & WEBSTER		4730	3801	81.142857	4	0	0	0			1	3.26	613,490	3,067,452
26657000		FILLMORE & PACIFIC		4488	3664	87.142857	4	0	0	0				0.00	594,956	2,974,779
26658000		BROADWAY & BUCHANAN		3842	2925	61.97619	17	0	0	0				0.00	150,962	754,812
26659000		UNION & BUCHANAN		4312	4129	20.833333	12	0	1	0		2	3	5.55	1,081,793	5,408,966
26661000		WEBSTER & GREEN		4145	3516	37.97619	18	0	0	0				0.00	154,063	770,317
26662000		VALLEJO & WEBSTER		3864	3614	61.97619	20	0	0	0				0.00	129,060	645,298
26663000		FILLMORE & VALLEJO		3351	3838	61.97619	20	0	0	0				0.00	132,735	663,673
26664000		FILLMORE & GREEN		3793	3340	37.97619	20	0	0	0				0.00	122,603	613,017
26665000		FILBERT & WEBSTER		4557	3120	20.833333	7	0	1	0				0.00	1,450,553	7,252,763
26666000		UNION & WEBSTER		4388	2932	37.97619	14	0	1	0				0.00	723,113	3,615,564
26667000		UNION & FILLMORE		4351	3343	53.97619	12	1	1	0				0.00	2,996,071	14,980,355
26668000		WASHINGTON & STEINER		5393	2926	90.142857	10	0	0	0				0.00	302,748	1,513,740
26669000		JACKSON & STEINER		4568	2659	84.142857	9	0	0	0				0.00	310,606	1,553,031
26670000		BROADWAY & FILLMORE		3346	2509	41.142857	19	0	0	0		2	2	34.90	114,627	573,134
26671000		STEINER & BROADWAY		2723	3139	64.97619	14	0	0	0				0.00	202,466	1,012,331
26672000		STEINER & PACIFIC		3391	2461	64.142857	14	0	0	0			1	10.99	182,015	910,073
26673000		PIERCE & JACKSON		3120	2350	90.142857	16	0	0	0		2	1	13.62	146,850	734,249
26674000		BROADWAY & PIERCE		2126	2272	64.97619	16	0	0	0				0.00	141,336	706,679
26675000		PIERCE & PACIFIC		2423	1894	44.142857	16	0	0	0				0.00	132,945	664,726
26676000		FILBERT & FILLMORE		4606	2017	80.809524	7	0	1	0			1	1.68	1,189,451	5,947,257
26677000		PIERCE & VALLEJO		2029	2780	64.97619	19	0	0	0				0.00	116,598	582,988
26678000		VALLEJO & STEINER		2676	1984	64.97619	14	0	0	0				0.00	164,084	820,418
26679000		GREEN & STEINER		3129	2560	37.97619	14	0	0	0				0.00	184,130	920,648
26680000		GREEN & PIERCE		2371	2568	37.97619	19	0	0	0				0.00	113,145	565,724
26681000		UNION & PIERCE		3198	2116	59.97619	12	0	0	0				0.00	205,399	1,026,993
26682000		UNION & STEINER		3973	2213	59.97619	10	0	1	0			1	2.18	915,382	4,576,911
26683000		FILBERT & STEINER		4318	2465	80.809524	6	0	1	0				0.00	1,407,172	7,035,859
26684000		FILBERT & PIERCE		3591	2608	80.809524	9	0	0	0			1	6.65	300,532	1,502,660
26685000		FILBERT & VAN NESS		2552	2391	60.833333	13	1	0	0				0.00	617,099	3,085,495
26686000		UNION & VAN NESS		2706	4971	60.833333	12	1	1	0		2	2	1.03	3,865,134	19,325,668
26687000		UNION & FRANKLIN		2941	5042	60.833333	5	1	1	0		2	4	1.05	7,603,113	38,015,564
26688000		POLK & GREENWICH		2167	4938	75.833333	18	0	0	0				0.00	189,935	949,674
26690000		CHESTNUT & POLK		2886	4555	89.166667	10	0	0	0			1	5.23	382,539	1,912,693
26691000		POLK & LOMBARD		2411	3698	75.833333	19	0	0	0				0.00	138,958	694,789
26692000		VAN NESS & GREENWICH		2392	4180	60.833333	12	1	0	0				0.00	933,509	4,667,544
26693000		GREENWICH & FRANKLIN		2493	4623	60.833333	8	1	0	0				0.00	1,476,733	7,383,666
26695000		CHESTNUT & VAN NESS		2594	4639	74.166667	7	1	0	0		2	3	3.68	1,630,983	8,154,913
26696000		LOMBARD & VAN NESS		2367	3884	60.833333	11	1	0	0				0.00	971,428	4,857,138
26698000		FRANKLIN & FILBERT		2783	4264	60.833333	5	1	0	0				0.00	1,847,624	9,238,119
26699000		FRANKLIN & LOMBARD		2200	4773	50.833333	6	1	0	0				0.00	1,818,228	9,091,140
26700000		CHESTNUT & FRANKLIN		2096	4302	74.166667	4	1	0	0				0.00	2,009,899	10,049,493
26701000		BAY & POLK		3166	3867	89.166667	9	1	0	0				0.00	1,191,664	5,958,318
26702000		POLK & FRANCISCO		3140	2411	89.166667	18	0	0	0				0.00	123,093	615,463
26703000		POLK & BEACH		2806	3083	81.666667	11	0	1	0			1	2.11	948,094	4,740,469
26704000		NORTH POINT & POLK		3021	1112	89.166667	11	1	1	0		2	1	0.94	2,127,977	10,639,885
26705000		BAY & VAN NESS		2724	1812	74.166667	5	1	0	0		2	5	8.45	1,183,711	5,918,556
26706000		VAN NESS & FRANCISCO		2784	2508	74.166667	6	1	0	0			1	1.63	1,223,956	6,119,782
26708000		NORTH POINT & VAN NESS		2494	3281	74.166667	8	0	0	0				0.00	363,111	1,815,557
26709000		GOUGH & UNION		3162	1838	50.833333	9	1	1	0				0.00	2,938,808	14,694,040
26710000		GOUGH & FILBERT		2977	4565	50.833333	9	0	0	0				0.00	421,935	2,109,674
26711000		BLACKSTONE & FRANKLIN		2297	4411	60.833333	3	0	0	0				0.00	709,424	3,547,118
26713000		GREENWICH & GOUGH		2604	4466	50.833333	4	0	0	0				0.00	657,121	3,285,604
26715000		GOUGH & LOMBARD		2098	4292	50.833333	4	1	0	0		2	1	1.00	2,006,361	10,031,807
26716000		CHESTNUT & GOUGH		1589	4100	60.833333	3	0	0	0				0.00	659,154	3,295,771
26717000		UNION & OCTAVIA		3509	3561	20.833333	6	0	1	0		2	2	2.38	1,682,531	8,412,654
26718000		FILBERT & OCTAVIA		3412	4282	20.833333	6	0	0	0			1	3.72	537,108	2,685,538
26719000		OCTAVIA & GREENWICH		3024	3958	20.833333	5	0	0	0				0.00	551,216	2,756,078
26720000		CHESTNUT & OCTAVIA		1625	3739	30.833333	2	0	0	0				0.00	678,912	3,394,559
26721000		LOMBARD & OCTAVIA		2341	3235	20.833333	2	1	0	0				0.00	2,011,560	10,057,802
26722000		LAGUNA & LOMBARD		2785	3545	20.833333	2	1	0	0				0.00	2,150,736	10,753,678
26723000		BAY & FRANKLIN		2120	3147	74.166667	3	1	0	0				0.00	1,792,502	8,962,510
26724000		FRANKLIN & FRANCISCO		2168	2535	74.166667	3	0	0	0				0.00	503,590	2,517,949
26725000		GOUGH & BAY		1335	3306	74.166667	2	0	0	0				0.00	623,327	3,116,635
26726000		GOUGH & FRANCISCO		1388	2372	74.166667	3	0	0	0				0.00	479,769	2,398,846
26727000		BAY & OCTAVIA		996	2941	30.833333	3	1	0	0		2	1	1.19	1,680,369	8,401,844
26728000		FRANCISCO & OCTAVIA		1205	2209	30.833333	3	0	0	0				0.00	463,754	2,318,772
26730000		BUCHANAN & FILBERT		4238	2714	20.833333	5	0	0	0				0.00	453,258	2,266,291
26731000		GREENWICH & LAGUNA		3483	3298	20.833333	3	0	0	0				0.00	596,942	2,984,709
26732000		HARRIS & LAGUNA		3796	3300	20.833333	5	0	0	0				0.00	498,592	2,492,958
26734000		GREENWICH & BUCHANAN		3913	3478	20.833333	3	0	0	0				0.00	623,188	3,115,941
26736000		BUCHANAN & PIXLEY		4140	2920	20.833333	3	0	0	0				0.00	566,437	2,832,187
26737000		LOMBARD & BUCHANAN		3344	3106	20.833333	2	1	0	0				0.00	2,013,621	10,068,105
26738000		MAGNOLIA & BUCHANAN		3011	2893	20.833333	3	0	0	0				0.00	548,422	2,742,110
26739000		MAGNOLIA & LAGUNA		2385	2912	20.833333	2	0	0	0				0.00	595,423	2,977,115
26740000		CHESTNUT & LAGUNA		2044	3043	36.833333	2	0	0	0		2	2	6.62	604,679	3,023,393
26741000		BUCHANAN & CHESTNUT		2713	2886	36.833333	3	0	0	0			1	3.68	543,776	2,718,878

CNN	ID	NAME	PEDVOL_YR	TOTEMP2	HH_PedMode	COMBFREQ2	MaxPctSlpe	Signalized	PkgMeters	UnivProx	Plan_Dist	Sup_Dist	Pcol_04_09	Col_Rate	Estimated Pedestrian Volume	Estimated Volume
26743000		MOULTON & BUCHANAN		3615	2877	20.833333	2	0	0	0				0.00	609,614	3,048,071
26744000		GREENWICH & WEBSTER		4318	2861	20.833333	3	0	1	0				0.00	2,004,226	10,021,129
26745000		PIXLEY & WEBSTER		4508	2739	20.833333	4	0	1	0				0.00	1,792,825	8,964,127
26746000		FILLMORE & PIXLEY		4614	2837	80.809524	4	0	1	0				0.00	1,829,617	9,148,085
26747000		FILLMORE & GREENWICH		4504	2787	80.809524	3	0	1	0				0.00	1,986,519	9,932,593
26748000		LOMBARD & WEBSTER		3850	2773	20.833333	2	1	1	0		2	1	0.29	6,834,323	34,171,616
26749000		MOULTON & WEBSTER		4069	2783	20.833333	2	0	1	0				0.00	2,157,800	10,789,000
26750000		MOULTON & FILLMORE		4317	2711	80.809524	3	0	1	0		2	2	2.05	1,950,496	9,752,478
26751000		LOMBARD & FILLMORE		4143	2794	80.809524	2	1	1	0		1	6	1.74	6,909,369	34,546,846
26752000		WEBSTER & CHESTNUT		3337	2852	36.833333	2	0	0	0				0.00	602,776	3,013,881
26753000		MAGNOLIA & WEBSTER		3582	2983	20.833333	2	0	0	0				0.00	620,925	3,104,625
26754000		LAGUNA & BAY		1192	2903	36.833333	4	1	0	0				0.00	1,526,379	7,631,893
26755000		FRANCISCO & LAGUNA		1498	2136	36.833333	3	0	0	0				0.00	460,937	2,304,687
26756000		BUCHANAN & NORTH POINT		1140	2549	36.833333	2	0	0	0				0.00	540,944	2,704,720
26757000		NORTH POINT & LAGUNA		920	2017	30.833333	4	0	0	0				0.00	404,915	2,024,576
26758000		MARINA & BUCHANAN		872	1686	10	2	1	0	0				0.00	1,466,451	7,332,254
26759000		LAGUNA & MARINA		684	1480	10	2	1	0	0				0.00	1,406,340	7,031,700
26760000		BAY & BUCHANAN		1536	1168	36.833333	3	0	0	0			1	5.17	387,214	1,936,070
26763000		CHESTNUT & FILLMORE		3750	2517	59.97619	4	1	1	0		2	3	1.11	5,393,483	26,967,417
26764000		CERVANTES & FILLMORE		2518	2999	17.142857	4	1	0	0		2	1	1.25	1,603,993	8,019,963
26765000		GREENWICH & STEINER		4214	3125	80.809524	4	0	1	0				0.00	1,908,876	9,544,381
26766000		PIXLEY & STEINER		4306	2852	80.809524	4	0	1	0				0.00	1,820,912	9,104,558
26769000		MOULTON & STEINER		4071	2738	80.809524	3	0	1	0				0.00	1,948,369	9,741,846
26770000		STEINER & LOMBARD		3934	2932	80.809524	3	1	1	0		2	3	0.94	6,415,889	32,079,447
26771000	13	CHESTNUT & STEINER	7,864,052	3623	2990	59.97619	3	0	1	0		2	2	1.98	2,017,216	10,086,080
26772000		MALLORCA & CHESTNUT		3754	3215	59.97619	2	0	1	0				0.00	2,315,502	11,577,512
26773000		MALLORCA & ALHAMBRA		2592	3125	24.642857	2	0	0	0				0.00	621,947	3,109,736
26774000		MALLORCA & TOLEDO		3293	3389	17.142857	2	0	0	0				0.00	663,596	3,317,980
26775000		TOLEDO & PIERCE		3115	3228	31.309524	2	0	1	0				0.00	2,285,196	11,425,982
26776000		WEBSTER & BAY		2135	3490	36.833333	3	0	0	0				0.00	598,134	2,990,671
26777000		BEACH & WEBSTER		1116	2821	10	2	0	0	0				0.00	567,911	2,839,554
26778000		WEBSTER & NORTH POINT		1438	2030	36.833333	3	0	0	0				0.00	451,519	2,257,597
26780000		JEFFERSON & WEBSTER		853	2522	17.142857	2	0	0	0				0.00	534,566	2,672,828
26783000		CERVANTES & ALHAMBRA		2088	1717	17.142857	2	0	0	0			1	4.20	476,163	2,380,815
26784000		FILLMORE & NORTH POINT		1725	3228	17.142857	4	0	0	0				0.00	514,106	2,570,532
26786000		BEACH & FILLMORE		1312	3006	17.142857	4	0	0	0				0.00	488,927	2,444,633
26787000		MALLORCA & CAPRA		2249	2749	24.642857	2	0	0	0				0.00	576,206	2,881,028
26790000		FILLMORE & JEFFERSON		952	3466	17.142857	2	0	0	0				0.00	635,698	3,178,492
26791000		FILLMORE & MARINA		627	2194	8.571429	1	1	0	0				0.00	1,755,651	8,778,253
26792000		BEACH & RETIRO		1294	1600	24.642857	2	0	0	0				0.00	457,277	2,286,384
26793000		RETIRO & CASA		1010	2984	24.642857	2	0	0	0				0.00	583,411	2,917,054
26794000		RETIRO & RICO		1083	2554	24.642857	2	0	0	0				0.00	540,684	2,703,422
26795000		WEBSTER & MARINA		708	2683	8.571429	2	0	0	0			1	3.65	548,437	2,742,184
26796000		CERVANTES & MARINA		553	1500	20.833333	1	1	0	0				0.00	1,545,623	7,728,117
26797000		RETIRO & FILLMORE		679	1832	8.571429	2	1	0	0				0.00	1,498,675	7,493,373
26799000		AVILA & MARINA		608	1705	22.738095	1	0	0	0				0.00	503,520	2,517,602
26800000		ELLIS & DIVISADERO		2566	1879	62	11	1	0	0		5	2	5.89	679,052	3,395,259
26801000		OFARRELL & BRODERICK		3109	2481	62	8	0	1	0				0.00	1,135,530	5,677,648
26802000		OFARRELL & DIVISADERO		2904	2254	62	6	1	0	0				0.00	1,172,374	5,861,869
26803000		GEARY & BRODERICK		3201	2240	62	6	0	1	0				0.00	1,314,838	6,574,192
26804000		BRODERICK & GARDEN		3171	2204	62	6	0	0	0				0.00	366,583	1,832,913
26805000		DIVISADERO & GARDEN		3143	2252	62	6	0	1	0				0.00	1,315,841	6,579,207
26806000		BRODERICK & POST		3131	2113	52	6	1	0	0				0.00	1,149,154	5,745,768
26807000		POST & ERKSON		3178	2304	24	4	0	1	0				0.00	1,604,382	8,021,912
26809000		BRODERICK & SUTTER		3016	2189	70	5	0	1	0				0.00	1,424,737	7,123,685
26810000		DIVISADERO & BUSH		3234	2451	70	4	1	1	0		5	1	0.38	5,263,029	26,315,143
26811000		SAINT JOSEPH & GEARY		3117	2552	74	8	1	1	0		1	1	0.54	3,669,827	18,349,135
26812000		SAINT JOSEPH & OFARRELL		3131	2079	84	11	0	1	0				0.00	796,819	3,984,093
26813000		FORTUNA & TERRA VISTA		2849	2281	84	14	0	0	1				0.00	328,106	1,640,529
26814000		BAKER & POST		2953	2246	74	7	1	0	0			1	1.87	1,066,917	5,334,586
26815000		SUTTER & BAKER		2863	2137	82	7	0	0	0				0.00	327,213	1,636,067
26816000		BUSH & BRODERICK		2873	2275	70	5	1	1	0				0.00	4,600,101	23,000,507
26817000		PINE & BRODERICK		2793	2543	70	4	1	0	0				0.00	1,486,824	7,434,120
26818000		CALIFORNIA & DIVISADERO		3152	2839	82	6	1	1	0		2	3	1.29	4,668,987	23,344,933
26819000		CLAY & SCOTT		3321	2791	73	12	0	0	0				0.00	232,785	1,163,926
26820000		SACRAMENTO & SCOTT		3830	2528	73	10	0	0	0				0.00	271,207	1,356,034
26821000		SACRAMENTO & DIVISADERO		2830	2558	70	10	1	0	0				0.00	848,960	4,244,799
26822000		CALIFORNIA & BRODERICK		2627	2815	70	4	1	1	0		2	1	0.36	5,539,147	27,695,736
26823000		SACRAMENTO & BRODERICK		2345	3046	70	9	0	0	0				0.00	315,625	1,578,124
26824000		DIVISADERO & CLAY		2450	3090	70	11	0	0	0		2	2	15.13	264,296	1,321,480
26825000		BUSH & BAKER		2829	2725	94	6	1	0	0				0.00	1,274,379	6,371,896
26826000		BAKER & PINE		2719	2467	94	7	1	0	0				0.00	1,104,164	5,520,818
26827000		CALIFORNIA & BAKER		2547	2812	94	7	1	0	0		2	2	3.42	1,170,409	5,852,047
26828000		SACRAMENTO & BAKER		2159	3053	94	8	0	0	0				0.00	345,607	1,728,033
26829000		GEARY & LYON		2880	3125	62	14	0	1	1				0.00	1,362,196	6,810,982
26830000		LEONA & LYON		2868	1943	62	14	0	1	1				0.00	1,099,510	5,497,551
26831000		POST & LYON		2853	1961	62	10	0	0	1				0.00	451,021	2,255,104
26832000		SUTTER & LYON		2886	2011	82	10	0	0	0				0.00	241,378	1,206,892
26833000		BUSH & LYON		2872	2114	82	9	1	0	0				0.00	861,494	4,307,471
26834000		PRESIDIO & GEARY		2602	2402	62	23	0	0	1		2	1	13.98	143,056	715,279
26836000		MASONIC & GEARY		2249	1848	62	5	1	1	1		1	4	1.01	7,913,959	39,569,794
26838000		POST & PRESIDIO		2697	1633	62	10	0	0	1			1	4.72	423,416	2,117,079
26839000		PRESIDIO & SUTTER		2760	1910	82	10	0	0	1				0.00	445,868	2,229,340
26840000		PRESIDIO & EUCLID		2761	2040	82	9	1	0	0			1	2.36	847,743	4,238,713
26841000		BAKER & CLAY		1777	2294	94	8	0	0	0				0.00	298,461	1,492,306
26842000		PINE & LYON		2824	2917	82	10	1	0	0			1	2.21	905,824	4,529,120
26843000		CALIFORNIA & LYON		2705	2698	82	7	1	0	0				0.00	1,150,917	5,754,585
26844000		PINE & PRESIDIO		2857	2771	82	10	1	1	0		2	1	0.64	3,143,905	15,719,523
26845000		MASONIC & EUCLID		2732	2442	82	9	1	0	0			1	2.20	911,083	4,555,416
26846000		CALIFORNIA & PRESIDIO		2813	2117	82	7	1	1	0		2	1	0.54	3,698,851	18,494,257
26847000		LYON & SACRAMENTO		2382	2434	82	9	0	1	0			1	1.99	1,006,950	5,034,750
26848000		LYON & CLAY		1984	2831	82	10	0	0	0				0.00	273,928	1,369,642
26849000		PRESIDIO & SACRAMENTO		2649	2691	82	9	1	1	0		2	1	0.59	3,386,955	16,934,773
26850000		CLAY & PRESIDIO		2291	2386	82	9	0	0	0				0.00	279,718	1,398,590
26851000		DIVISADERO & WASHINGTON		2167	2268	70	11	0	0	0				0.00	226,198	1,130,990

CNN	ID	NAME	PEDVOL_YR	TOTEMP2	HH_PedMode	COMBFREQ2	MaxPctSlpe	Signalized	PkgMeters	UnivProx	Plan_Dist	Sup_Dist	Pcol_04_09	Col_Rate	Estimated Pedestrian Volume	Estimated Volume
26852000		SCOTT & WASHINGTON		2784	2427	73	13	0	0	0			1	10.21	195,817	979,087
26853000		SCOTT & JACKSON		2215	2324	44.142857	13	0	0	0				0.00	189,561	947,807
26854000		CLAY & BRODERICK		2008	2061	70	9	0	0	0				0.00	261,931	1,309,654
26855000		JACKSON & DIVISADERO		1810	2874	70	15	0	0	0			1	11.64	171,816	859,078
26856000		BROADWAY & SCOTT		1529	2072	64.97619	16	0	0	0				0.00	134,348	671,739
26857000		SCOTT & PACIFIC		1780	1547	44.142857	11	0	0	0				0.00	196,666	983,329
26858000		DIVISADERO & PACIFIC		1441	1761	24	15	0	0	0				0.00	139,213	696,063
26860000		WASHINGTON & BRODERICK		1757	1724	70	10	0	0	0				0.00	222,958	1,114,790
26861000		JACKSON & BRODERICK		1440	2542	24	19	0	0	0				0.00	110,094	550,472
26862000		BAKER & WASHINGTON		1534	2197	82	8	0	0	0				0.00	291,540	1,457,701
26863000		JACKSON & BAKER		1260	2559	82	15	0	0	0				0.00	160,139	800,695
26864000		BROADWAY & DIVISADERO		1140	2144	44.833333	17	0	0	0				0.00	122,733	613,665
26865000		PACIFIC & BRODERICK		1107	1642	24	19	0	0	0				0.00	92,791	463,954
26866000		RAYCLIFF & PACIFIC		1173	1834	24	3	0	0	0				0.00	432,985	2,164,924
26868000		NORMANDIE & VALLEJO		1167	1808	61.97619	31	0	0	0				0.00	30,996	154,979
26869000		SCOTT & VALLEJO		1413	1596	61.97619	19	0	0	0				0.00	92,708	463,541
26870000		SCOTT & GREEN		1690	1653	37.97619	19	0	0	0				0.00	94,302	471,511
26871000		GREEN & DIVISADERO		1142	1849	20.833333	15	0	0	0				0.00	140,424	702,119
26872000		UNION & DIVISADERO		1549	1681	42.833333	15	0	0	0				0.00	137,572	687,859
26873000		UNION & SCOTT		2294	1968	59.97619	15	0	0	0				0.00	147,554	737,772
26874000		FILBERT & SCOTT		2665	2082	80.809524	15	0	0	0				0.00	151,995	759,974
26875000		FILBERT & DIVISADERO		1943	2377	63.666667	18	0	0	0		2	1	16.83	118,830	594,152
26876000		VALLEJO & DIVISADERO		1026	2374	44.833333	17	0	0	0				0.00	127,596	637,981
26877000		VALLEJO & BRODERICK		819	1597	44.833333	29	0	0	0				0.00	35,702	178,509
26878000		GREEN & BRODERICK		866	1494	20.833333	16	0	0	0				0.00	119,069	595,345
26879000		BRODERICK & UNION		1064	1520	42.833333	10	0	0	0				0.00	211,288	1,056,438
26880000		FILBERT & BRODERICK		1337	1716	63.666667	13	0	0	0				0.00	166,223	831,115
26881000		PACIFIC & BAKER		943	2062	36	15	0	0	0				0.00	145,239	726,196
26882000		BROADWAY & BRODERICK		863	1790	44.833333	29	0	0	0				0.00	37,011	185,053
26883000		BAKER & BROADWAY		693	1647	56.833333	32	0	0	0				0.00	27,091	135,454
26884000		LYON & WASHINGTON		1598	1491	82	10	0	0	0				0.00	212,927	1,064,633
26885000		LYON & JACKSON		1258	2398	24	13	0	0	0				0.00	187,701	938,507
26886000		LYON & PACIFIC		872	1915	24	18	0	0	0				0.00	106,490	532,449
26887000		LYON & WEST BROADWA		579	1525	44.833333	24	0	0	0				0.00	56,055	280,277
26888000		BAKER & VALLEJO		617	1229	32.833333	21	0	0	0				0.00	70,505	352,526
26889000		BAKER & GREEN		618	1294	20.833333	21	0	0	0				0.00	71,341	356,707
26890000		UNION & BAKER		871	1256	32.833333	18	0	0	0				0.00	94,514	472,569
26891000		FILBERT & BAKER		1243	1343	57	9	0	0	0				0.00	225,774	1,128,868
26893000		GREEN & LYON		486	1556	20.833333	30	0	0	0				0.00	31,999	159,993
26895000		UNION & LYON		866	965	32.833333	9	0	0	0				0.00	208,920	1,044,602
26896000		FILBERT & LYON		1336	1044	32.833333	9	0	0	0				0.00	214,364	1,071,818
26897000		BAKER & MILEY		1424	1173	63.666667	9	0	0	0				0.00	219,897	1,099,487
26899000		GREENWICH & BAKER		1607	1679	63.666667	5	0	0	0				0.00	352,550	1,762,752
26900000		EMERSON & GEARY		2178	1807	62	10	0	1	1				0.00	1,536,461	7,682,306
26903000		DICHA & WOOD		2650	1567	62	17	0	0	1				0.00	216,430	1,082,150
26904000		LUPINE & WOOD		2575	1748	62	5	0	0	1				0.00	689,664	3,448,322
26905000		GEARY & WOOD		1980	1855	62	29	1	1	1				0.00	824,778	4,123,888
26906000		LAUREL & LUPINE		2850	1474	82	7	0	0	1				0.00	547,462	2,737,312
26907000		WOOD & GEARY		2034	1893	62	11	1	1	1		1	1	0.44	4,515,648	22,578,239
26908000		GEARY & COLLINS		1880	1503	62	7	1	1	1		1	3	0.98	6,105,661	30,528,307
26909000		GEARY & BLAKE		1797	1545	62	5	1	1	1				0.00	7,409,786	37,048,929
26911000		EUCLID & LAUREL		2996	1739	82	9	0	0	1			1	4.19	477,616	2,388,079
26912000		EUCLID & COLLINS		3126	2005	56	7	0	0	1				0.00	606,747	3,033,734
26913000		MAYFAIR & COLLINS		3447	1904	82	6	0	1	0				0.00	1,244,676	6,223,382
26914000		MANZANITA & EUCLID		3096	1956	44	7	0	0	1				0.00	600,951	3,004,755
26915000		WALNUT & CALIFORNIA		3093	1890	82	5	1	1	0		2	1	0.46	4,313,456	21,567,278
26916000		SACRAMENTO & WALNUT		2952	2079	82	9	0	1	0				0.00	957,454	4,787,268
26917000		CLAY & WALNUT		2606	1952	82	9	0	0	0				0.00	260,573	1,302,864
26918000		SACRAMENTO & LAUREL		3249	1812	82	5	0	1	0				0.00	1,338,316	6,691,580
26919000		LAUREL & MAYFAIR		3395	1743	82	7	0	1	0				0.00	1,099,077	5,495,386
26920000		LAUREL & CALIFORNIA		3404	1995	82	5	1	1	0		2	3	1.35	4,429,566	22,147,831
26921000		LAUREL & CLAY		2768	1914	82	12	0	0	0				0.00	195,966	979,830
26922000		WASHINGTON & LAUREL		2118	1546	62	12	0	0	0				0.00	180,465	902,326
26923000		LAUREL & JACKSON		1408	1392	62	11	0	0	0				0.00	189,504	947,521
26924000		COOK & GEARY		1791	1170	45	6	0	1	1		1	3	3.04	1,975,419	9,877,097
26926000		IRIS & EUCLID		2961	1839	42	7	0	0	1				0.00	586,432	2,932,158
26927000		EUCLID & HEATHER		2778	1951	42	7	0	0	1				0.00	595,786	2,978,929
26928000		SPRUCE & GEARY		1790	1938	45	10	1	1	1		1	1	0.40	4,971,713	24,858,565
26929000		SPRUCE & EUCLID		2571	1802	42	7	0	0	1				0.00	577,023	2,885,115
26930000		PARKER & GEARY		1784	1954	45	9	1	1	1		1	2	0.73	5,476,765	27,383,826
26931000		EUCLID & PARKER		2457	1752	42	4	0	0	0				0.00	400,639	2,003,197
26932000		BEAUMONT & GEARY		1802	2013	59	7	0	1	1				0.00	2,095,162	10,475,812
26933000		CALIFORNIA & PARKER		2756	1787	42	3	0	1	0				0.00	1,588,686	7,943,430
26934000		EUCLID & COMMONWEALTH		2358	1762	45	5	0	0	0				0.00	364,478	1,822,390
26935000		MAYFAIR & MANZANITA		3420	2142	48	4	0	1	0				0.00	1,567,211	7,836,054
26936000		IRIS & MAYFAIR		3232	1880	48	5	0	1	0				0.00	1,354,330	6,771,651
26937000		HEATHER & MAYFAIR		3052	1838	42	5	0	1	0				0.00	1,338,208	6,691,038
26938000		LOCUST & CALIFORNIA		3303	1796	48	5	1	1	0				0.00	4,262,383	21,311,914
26939000		LOCUST & SACRAMENTO		3089	1813	48	5	0	1	0				0.00	1,333,364	6,666,820
26940000		CLAY & LOCUST		2638	1664	48	10	0	0	0				0.00	225,322	1,126,612
26941000		WASHINGTON & LOCUST		2131	1452	44	11	0	0	0				0.00	194,969	974,844
26942000		LOCUST & JACKSON		1524	1168	0	17	0	0	0		3	1	19.26	103,823	519,114
26943000		SPRUCE & CALIFORNIA		2933	928	42	6	1	1	0				0.00	3,286,192	16,430,958
26944000		SPRUCE & MAYFAIR		2980	1721	42	5	0	1	0				0.00	1,307,876	6,539,380
26945000		SACRAMENTO & SPRUCE		2766	1788	42	8	0	1	0				0.00	993,353	4,966,767
26946000		CLAY & SPRUCE		2462	1584	42	8	0	0	0				0.00	266,874	1,334,368
26947000		SACRAMENTO & MAPLE		2531	1337	46	10	0	0	0				0.00	211,822	1,059,109
26948000		MAPLE & CALIFORNIA		2713	1578	42	8	1	1	0		2	1	0.66	3,046,622	15,233,109
26949000		MAPLE & WASHINGTON		1917	1798	46	13	0	0	0			1	11.69	171,103	855,515
26950000		WASHINGTON & SPRUCE		2083	987	42	17	0	0	0				0.00	101,851	509,254
26951000		JACKSON & SPRUCE		1549	1037	38	17	0	0	0				0.00	101,452	507,258
26952000		WASHINGTON & PRESIDIO		1765	801	82	9	0	0	0				0.00	207,289	1,036,446
26953000		JACKSON & PRESIDIO		1274	2069	82	15	0	0	0				0.00	146,598	732,988
26954000	1014	WASHINGTON & WALNUT	187,109	2035	1728	82	10	0	0	0				0.00	224,632	1,123,160
26955000		JACKSON & WALNUT		1321	1661	24	15	0	0	0				0.00	136,317	681,587

CNN	ID	NAME	PEDVOL_YR	TOTEMP2	HH_PedMode	COMBFREQ2	MaxPctSlpe	Signalized	PkgMeters	UnivProx	Plan_Dist	Sup_Dist	Pcol_04_09	Col_Rate	Estimated Pedestrian Volume	Estimated Volume
26956000		PACIFIC & PRESIDIO		837	1479	24	18	0	0	0				0.00	98,325	491,627
26957000		WALNUT & PACIFIC		801	1303	24	16	0	0	0				0.00	114,841	574,207
26960000		LYON & GREENWICH		1799	1042	57	9	0	0	0				0.00	216,711	1,083,553
26963000		PIERCE & GREENWICH		3539	1304	80.809524	9	0	0	0				0.00	237,049	1,185,244
26964000		PIERCE & CHESTNUT		3229	2828	59.97619	3	0	1	0				0.00	1,940,260	9,701,302
26965000		PIERCE & LOMBARD		3408	3378	80.809524	5	1	1	0		2	1	0.35	5,690,066	28,450,330
26966000		GREENWICH & SCOTT		2797	3174	80.809524	13	0	0	0				0.00	224,238	1,121,188
26967000		GREENWICH & DIVISADERO		2118	2721	63.666667	18	0	0	0				0.00	127,003	635,017
26969000		AVILA & CHESTNUT		3066	2733	59.97619	2	0	1	0				0.00	2,086,872	10,434,359
26970000		ALHAMBRA & PIERCE		2991	3422	31.309524	1	0	0	0				0.00	728,005	3,640,025
26971000		AVILA & ALHAMBRA		2884	3596	37.97619	2	0	0	0				0.00	682,117	3,410,587
26972000		SCOTT & CHESTNUT		2779	3663	42.833333	3	0	1	0		2	1	0.90	2,232,277	11,161,385
26973000		LOMBARD & SCOTT		2825	3325	63.666667	6	1	1	0		2	1	0.40	5,057,953	25,289,767
26974000		LOMBARD & DIVISADERO		2167	3098	63.666667	10	1	1	0		2	4	2.44	3,280,138	16,400,691
26975000		BRODERICK & GREENWICH		1626	2972	63.666667	13	0	0	0				0.00	210,122	1,050,610
26976000		LOMBARD & BRODERICK		1831	2360	63.666667	12	1	0	0			1	3.02	662,419	3,312,094
26977000		CHESTNUT & DIVISADERO		2113	2595	57	4	0	1	0				0.00	1,647,947	8,239,736
26978000		SCOTT & ALHAMBRA		2592	3138	20.833333	2	0	0	0				0.00	623,412	3,117,062
26979000		CHESTNUT & BRODERICK		1969	3648	63.666667	3	0	0	0				0.00	613,009	3,065,044
26980000		CERVANTES & BEACH		1240	2771	31.309524	1	0	0	0				0.00	620,129	3,100,646
26981000		BEACH & PIERCE		1177	3247	31.309524	2	0	0	0				0.00	614,343	3,071,713
26982000		PIERCE & CAPRA		2175	3461	31.309524	2	0	0	0				0.00	654,282	3,271,409
26983000		CAPRA & AVILA		2002	3785	37.97619	2	0	0	0				0.00	690,888	3,454,442
26985000		AVILA & RICO		750	3968	22.738095	1	0	0	0				0.00	761,034	3,805,169
26986000		BEACH & AVILA		1101	2325	29.404762	2	0	0	0				0.00	518,959	2,594,793
26987000		PRADO & AVILA		892	3544	29.404762	2	0	0	0				0.00	643,798	3,218,988
26988000		PRADO & CERVANTES		939	2940	22.738095	1	0	0	0				0.00	634,732	3,173,659
26989000		AVILA & CERVANTES		864	2933	22.738095	1	0	0	0				0.00	632,774	3,163,869
26990000		BAY & SCOTT		2117	2785	20.833333	1	0	0	0				0.00	635,094	3,175,469
26991000		CAPRA & SCOTT		1770	3884	20.833333	2	0	0	0				0.00	699,426	3,497,129
26992000		SCOTT & BEACH		1007	3862	20.833333	1	0	0	0				0.00	751,249	3,756,244
26993000		SCOTT & NORTH POINT		1429	3400	20.833333	1	0	0	0				0.00	698,105	3,490,525
26994000		NORTH POINT & DIVISADERO		1186	3738	20.833333	2	0	0	0				0.00	671,586	3,357,931
26995000		BEACH & SCOTT		967	3309	20.833333	2	0	0	0				0.00	618,113	3,090,567
26996000		SCOTT & JEFFERSON		762	3281	20.833333	2	0	0	0				0.00	611,933	3,059,664
26997000		PRADO & SCOTT		829	2580	20.833333	2	0	0	0				0.00	539,892	2,699,461
26998000		DIVISADERO & JEFFERSON		794	2811	20.833333	1	0	0	0				0.00	617,902	3,089,510
26999000		RICHARDSON & CHESTNUT		2219	2208	63.666667	4	1	0	0		2	1	1.45	1,379,966	6,899,832
27000000		RICHARDSON & LOMBARD		1846	2222	63.666667	3	0	0	0			1	4.24	472,144	2,360,721
27001000		LOMBARD & BAKER		1979	2465	63.666667	5	0	0	0				0.00	410,140	2,050,702
27002000		FRANCISCO & BRODERICK		1921	1995	57	3	0	0	0				0.00	453,965	2,269,825
27003000		DIVISADERO & FRANCISCO		1953	2834	20.833333	2	0	0	0			1	3.44	580,945	2,904,727
27004000		DIVISADERO & BAY		1599	3336	20.833333	2	0	0	0				0.00	630,754	3,153,772
27005000		FRANCISCO & BAKER		2482	3462	63.666667	5	0	0	0				0.00	497,293	2,486,465
27006000		BRODERICK & BAY		1742	2156	20.833333	2	0	0	0				0.00	511,226	2,556,129
27007000		BAKER & BAY		2419	2824	20.833333	1	0	0	0				0.00	644,304	3,221,519
27008000		CHESTNUT & BAKER		2289	2119	63.666667	5	1	0	0				0.00	1,238,191	6,190,953
27009000		BAKER & RICHARDSON		2318	2122	63.666667	3	1	0	0				0.00	1,496,156	7,480,778
27010000		BAKER & BAY		2332	2135	20.833333	3	0	0	0			1	4.25	470,289	2,351,445
27011000		NORTH POINT & BRODERICK		1479	2060	20.833333	2	0	0	0				0.00	499,219	2,496,094
27012000		DIVISADERO & BEACH		936	2625	20.833333	1	0	0	0				0.00	599,511	2,997,556
27013000		BRODERICK & JEFFERSON		974	2873	20.833333	1	0	0	0				0.00	627,614	3,138,072
27014000		MARINA & BRODERICK		764	1763	20.833333	1	0	0	0				0.00	510,767	2,553,833
27015000		MARINA & DIVISADERO		589	1289	20.833333	1	0	0	0			1	4.28	466,784	2,333,920
27016000		BAKER & NORTH POINT		2124	1619	20.833333	1	0	0	0				0.00	514,346	2,571,732
27017000		BEACH & BRODERICK		1176	1900	20.833333	1	0	0	0				0.00	528,859	2,644,294
27018000		BAKER & BEACH		1732	2239	20.833333	1	0	0	0				0.00	569,974	2,849,872
27019000		JEFFERSON & BAKER		1366	1555	20.833333	5	0	0	0				0.00	342,713	1,713,565
27020000		BAKER & MARINA		947	1245	20.833333	1	0	0	0		2	2	8.56	467,127	2,335,637
27021000		CHESTNUT & LYON		2727	906	57	6	0	0	0				0.00	286,717	1,433,587
27022000		LOMBARD & LYON		2274	1455	57	6	0	0	0			1	6.39	313,205	1,566,025
27023000		HWY 101 S OF & RICHARDSON		2841	1425	63.666667	3	1	0	0				0.00	1,335,694	6,678,468
27024000		FRANCISCO & GORGAS		3059	1734	57	6	0	0	0				0.00	335,772	1,678,860
27025000		HWY 101 N ON & LYON		3087	1472	20.833333	3	1	0	0				0.00	1,355,182	6,775,909
27026000		LYON & BAY		2910	1456	20.833333	3	0	0	0				0.00	421,784	2,108,921
27027000		MARINA & YACHT		1226	1423	20.833333	1	0	0	0			1	4.12	485,704	2,428,520
27029000		FOREST KNOLL & OAK PARK		239	628	2	10	0	0	0				0.00	176,218	881,089
27031000		OAK PARK & WARREN		227	710	2	10	0	0	0				0.00	178,801	894,003
27032000		WOODHAVEN & FOREST KNOLL		201	741	2	11	0	0	0				0.00	163,571	817,857
27034000		WARREN & CHRISTOPHER		353	698	26	14	0	0	0				0.00	122,874	614,371
27036000		GLENHAVEN & CRESTMONT		215	754	2	37	0	0	0				0.00	14,238	71,192
27037000		LAGUNA HONDA & CLARENDON		432	786	39.333333	30	1	0	0				0.00	88,678	443,388
27038000		CASTENADA & ALTON		436	718	95.142857	12	0	0	0				0.00	149,127	745,634
27040000		08TH & PACHECO		389	685	39.333333	10	0	0	0				0.00	178,695	893,477
27041000		09TH & ALTON		377	943	13.333333	11	0	0	0				0.00	170,390	851,949
27042000		VENTURA & CASTENADA		423	971	39.333333	10	0	0	0				0.00	188,345	941,724
27044000		LINARES & VENTURA		396	756	39.333333	9	0	0	0				0.00	198,880	994,402
27046000		07TH & LAGUNA HONDA		348	944	39.333333	38	0	0	0				0.00	13,458	67,289
27047000		OAK PARK & CHRISTOPHER		328	1224	26	17	0	0	0				0.00	101,876	509,381
27048000		OAK PARK & LAKE FOREST		303	765	26	16	0	0	0				0.00	102,932	514,662
27049000		DEVONSHIRE & OAK PARK		289	828	26	14	0	0	0				0.00	125,604	628,021
27051000		DEVONSHIRE & WARREN		324	882	39.333333	16	0	0	0				0.00	105,189	525,946
27052000		DEVONSHIRE & CRESTMONT		238	932	26	13	0	0	0				0.00	140,432	702,158
27055000		OAKHURST & WARREN		280	838	39.333333	44	0	0	0				0.00	7,499	37,493
27056000		LOCKSLEY & WARREN		3364	991	45.333333	14	0	0	1				0.00	263,054	1,315,272
27060000		PARNASSUS & HILLWAY		7166	1531	55.809524	21	0	1	1			1	3.41	586,686	2,933,429
27061000		CARL & HILLWAY		5065	1750	55.809524	21	0	0	1				0.00	162,890	814,449
27062000		CARL & ARGUELLO		6363	1689	55.809524	11	0	1	1				0.00	1,515,612	7,578,060
27065000		03RD & PARNASSUS		11200	1695	55.809524	18	0	1	1				0.00	883,773	4,418,863
27067000		ARGUELLO & IRVING		7100	1768	55.809524	6	0	1	1				0.00	2,504,346	12,521,728
27068000		IRVING & 02ND		8950	1727	55.809524	6	0	0	1				0.00	730,199	3,650,994
27069000		HUGO & ARGUELLO		4939	1676	55.809524	11	0	0	1				0.00	410,189	2,050,946
27070000		02ND & HUGO		5714	1594	55.809524	6	0	0	1				0.00	658,924	3,294,622
27072000		04TH & PARNASSUS		11162	1559	49.142857	13	0	1	1		5	1	1.45	1,378,375	6,891,873
27074000		KIRKHAM & 05TH		9118	1928	42.333333	18	0	1	1			1	2.28	876,363	4,381,814

CNN	ID	NAME	PEDVOL_YR	TOTEMP2	HH_PedMode	COMBFREQ2	MaxPctSlpe	Signalized	PkgMeters	UnivProx	Plan_Dist	Sup_Dist	Pcol_04_09	Col_Rate	Estimated Pedestrian Volume	Estimated Volume
27075000		JUDAH & 05TH		10891	1524	60.47619	9	0	1	1		5	2	2.02	1,981,759	9,908,794
27076000		LOCKSLEY & 06TH		6338	2056	45.333333	12	0	0	1				0.00	413,805	2,069,023
27077000		KIRKHAM & 06TH		7363	1579	62.47619	12	0	0	1				0.00	389,150	1,945,750
27078000		06TH & JUDAH		8921	1734	60.47619	7	0	0	1			1	3.01	665,061	3,325,306
27079000		03RD & IRVING		10038	2228	55.809524	18	0	0	1				0.00	265,718	1,328,591
27080000		04TH & IRVING		10233	1738	55.809524	13	0	0	1				0.00	390,913	1,954,564
27081000		03RD & HUGO		6205	1874	55.809524	7	0	0	1			1	3.13	638,563	3,192,815
27082000		04TH & HUGO		6317	1596	55.809524	5	0	0	1				0.00	734,819	3,674,094
27083000		IRVING & 05TH		9277	1652	67.809524	9	0	0	1				0.00	547,678	2,738,391
27084000		06TH & IRVING		6960	2077	82.380952	6	1	0	1				0.00	2,364,471	11,822,356
27085000		05TH & HUGO		5412	2223	76.380952	3	0	0	1				0.00	971,770	4,858,851
27086000		HUGO & 06TH		3961	1830	76.380952	4	0	0	1				0.00	795,306	3,976,530
27087000		06TH & LINCOLN		1868	1941	51.047619	3	1	0	0				0.00	1,432,187	7,160,936
27088000		09TH & SOTELO		388	1574	13.333333	11	0	0	0				0.00	191,056	955,281
27089000		PACHECO & 09TH		370	893	39.333333	15	0	0	0				0.00	115,916	579,582
27091000		LINARES & 08TH		374	1032	39.333333	8	0	0	0				0.00	229,551	1,147,755
27092000		ORTEGA & 08TH		368	1129	39.333333	8	0	0	0				0.00	233,583	1,167,913
27094000		10TH & PACHECO		364	1185	13.333333	15	0	0	0				0.00	122,190	610,949
27095000		12TH & QUINTARA		433	1085	19.333333	39	0	0	0				0.00	12,593	62,966
27096000		CRAGMONT & QUINTARA		409	1014	16.333333	31	0	0	0				0.00	26,357	131,783
27097000		ORTEGA & 09TH		360	976	39.333333	11	0	0	0				0.00	171,340	856,699
27098000		ORTEGA & 10TH		352	1248	27.333333	18	0	0	0				0.00	93,194	465,971
27099000		PACHECO & 11TH		361	1248	16.333333	10	0	0	0				0.00	197,731	988,653
27100000		10TH & NORIEGA		369	1147	39.333333	11	0	0	0				0.00	176,765	883,823
27101000		07TH & MORAGA		348	1473	45.333333	25	0	0	0				0.00	50,265	251,326
27102000		08TH & NORIEGA		358	1384	39.333333	38	0	0	0				0.00	14,577	72,885
27103000		MORAGA & 08TH		374	1308	45.333333	25	0	0	0				0.00	48,817	244,086
27104000		LAWTON & 07TH		2691	1542	45.333333	11	1	0	1		7	3	4.96	1,209,229	6,046,144
27105000		08TH & LAWTON		1509	1647	45.333333	11	0	0	1				0.00	375,411	1,877,053
27106000		MORAGA & 09TH		413	1825	45.333333	9	0	0	0				0.00	241,436	1,207,181
27107000		09TH & NORIEGA		363	1690	39.333333	8	0	0	0				0.00	258,515	1,292,577
27108000		MORAGA & 10TH		443	1401	45.333333	11	0	0	0				0.00	185,414	927,069
27109000		LAWTON & 09TH		718	1737	45.333333	9	0	0	1				0.00	451,732	2,258,660
27110000		10TH & LAWTON		563	1950	45.333333	11	0	0	1				0.00	387,562	1,937,810
27111000		12TH & FUNSTON		387	1997	19.333333	13	0	0	0				0.00	170,905	854,523
27112000		12TH & CRAGMONT		379	1087	19.333333	10	0	0	0				0.00	192,136	960,678
27113000		ORTEGA & 11TH		369	1092	16.333333	19	0	0	0				0.00	82,505	412,527
27116000		12TH & PACHECO		393	1231	19.333333	9	0	0	0				0.00	216,720	1,083,599
27117000		QUINTARA & 14TH		459	1182	24.333333	29	0	0	0				0.00	32,830	164,150
27118000		14TH & FANNING		439	1067	24.333333	29	0	0	0				0.00	32,138	160,690
27119000		14TH & RADIO		440	1078	19.333333	29	0	0	0				0.00	32,203	161,014
27120000		RADIO & ROCKRIDGE		421	1063	19.333333	39	0	0	0				0.00	12,539	62,697
27121000		FUNSTON & AERIAL		434	1066	19.333333	11	0	0	0				0.00	174,467	872,336
27122000		AERIAL & PACHECO		414	1144	19.333333	27	0	0	0				0.00	39,306	196,528
27123000		14TH & ORTEGA		477	1220	19.333333	34	0	0	0				0.00	20,669	103,347
27125000		11TH & NORIEGA		415	1070	30.333333	13	0	0	0				0.00	144,604	723,020
27126000		MORAGA & 11TH		484	1495	45.333333	12	0	0	0				0.00	171,846	859,232
27127000		12TH & NORIEGA		506	1693	19.333333	25	0	0	0				0.00	52,508	262,542
27128000		11TH & LAWTON		588	1493	43.333333	12	0	0	0			1	11.61	172,219	861,094
27129000		MORAGA & 12TH		554	1943	43.333333	13	0	0	0				0.00	169,931	849,653
27130000		12TH & LAWTON		618	1560	43.333333	13	0	0	0				0.00	158,796	793,981
27131000		PACHECO & FUNSTON		518	1811	19.333333	32	0	0	0				0.00	27,789	138,943
27132000		ORTEGA & 14TH		606	1217	6	23	0	0	0				0.00	58,279	291,397
27133000		NORIEGA & 14TH		628	1240	6	36	0	0	0				0.00	17,252	86,261
27134000		NORIEGA & 14TH		647	1249	6	30	0	0	0				0.00	30,388	151,938
27135000		NORIEGA & FUNSTON		584	1307	19.333333	25	0	0	0				0.00	49,058	245,290
27137000		ALOHA & FUNSTON		630	1378	43.333333	16	0	0	0				0.00	115,928	579,641
27138000		FUNSTON & MORAGA		614	1575	19.333333	16	0	0	0				0.00	120,090	600,449
27139000		MORAGA & 14TH		656	1440	6	34	0	0	0				0.00	21,603	108,014
27141000		KIRKHAM & 07TH		5596	1352	62.47619	8	1	0	1				0.00	1,662,270	8,311,351
27142000		KIRKHAM & 08TH		4025	1935	62.47619	9	0	0	1				0.00	507,394	2,536,968
27143000		07TH & JUDAH		6780	2121	60.47619	6	1	0	1		5	3	2.53	2,372,975	11,864,875
27144000		08TH & JUDAH		4880	2487	60.47619	6	0	1	1				0.00	2,702,617	13,513,083
27145000		09TH & KIRKHAM		2579	2643	62.47619	7	0	0	1		5	2	5.95	672,026	3,360,131
27146000		10TH & KIRKHAM		1218	2289	62.47619	8	0	0	1				0.00	555,102	2,775,508
27147000		09TH & JUDAH		3387	2372	60.47619	7	1	1	1		5	2	0.54	7,412,187	37,060,935
27148000		JUDAH & 10TH		2005	2736	60.47619	8	0	0	1				0.00	613,501	3,067,506
27149000		IRVING & 07TH		4766	2682	82.380952	5	1	1	1		5	5	1.02	9,783,969	48,919,846
27150000		08TH & IRVING		2946	2408	82.380952	4	0	1	1		5	1	0.65	3,067,691	15,338,456
27151000		HUGO & 07TH		2662	2492	82.380952	3	0	0	1				0.00	954,305	4,771,525
27152000		07TH & LINCOLN		1633	2056	51.047619	3	1	0	0		6	2	2.75	1,453,984	7,269,920
27153000		LINCOLN & 08TH		1490	1584	51.047619	3	0	0	0				0.00	417,029	2,085,145
27154000	18	IRVING & 9TH	8,321,939	2162	1574	82.38095	4	1	1	1		5	1	0.24	8,255,834	41,279,168
27155000		IRVING & 10TH		2015	2464	82.380952	4	0	1	1		5	2	1.32	3,029,622	15,148,111
27156000		09TH & LINCOLN		1645	2390	51.047619	4	1	1	0				0.00	5,008,082	25,040,408
27157000		10TH & LINCOLN		1744	1598	51.047619	3	0	0	0				0.00	420,676	2,103,378
27158000		11TH & KIRKHAM		1020	1633	60.47619	10	0	0	0				0.00	215,423	1,077,115
27159000		12TH & KIRKHAM		989	2320	60.47619	12	0	0	0				0.00	201,986	1,009,929
27160000		JUDAH & 11TH		1797	2167	60.47619	6	0	0	0				0.00	352,179	1,760,894
27161000		JUDAH & 12TH		1688	2687	60.47619	5	0	0	0				0.00	423,948	2,119,739
27162000		FUNSTON & LAWTON		635	2567	43.333333	14	0	0	0				0.00	173,522	867,608
27163000		FUNSTON & LURLINE		755	1708	60.47619	14	0	0	0				0.00	148,969	744,846
27164000		ALOHA & 15TH		655	1866	6	9	0	0	0				0.00	244,669	1,223,346
27165000		15TH & LAWTON		693	1570	23.142857	10	0	0	0				0.00	211,295	1,056,474
27166000		FUNSTON & KIRKHAM		937	1696	60.47619	9	0	0	0				0.00	238,887	1,194,434
27167000		LURLINE & KIRKHAM		870	2023	23.142857	11	0	0	0				0.00	209,673	1,048,365
27168000		JUDAH & FUNSTON		1564	1932	60.47619	9	0	0	0				0.00	253,140	1,265,699
27169000		JUDAH & 14TH		1430	2497	23.142857	11	0	0	0				0.00	231,586	1,157,929
27170000		11TH & IRVING		2056	2470	82.380952	5	0	1	0				0.00	1,464,509	7,322,547
27171000		12TH & IRVING		1937	2397	82.380952	5	0	1	0				0.00	1,441,113	7,205,564
27172000		LINCOLN & 11TH		1760	2316	51.047619	6	0	0	0			1	5.53	361,481	1,807,404
27173000		FUNSTON & IRVING		1790	1599	51.047619	4	0	0	0				0.00	383,431	1,917,157
27174000		14TH & IRVING		1641	2357	39.047619	5	0	0	0			1	5.01	398,911	1,994,554
27175000		LINCOLN & 12TH		1640	2382	51.047619	6	0	0	0				0.00	364,760	1,823,798
27176000		FUNSTON & LINCOLN		1485	1528	33.904762	5	1	0	0				0.00	1,091,053	5,455,263

CNN	ID	NAME	PEDVOL_YR	TOTEMP2	HH_PedMode	COMBFREQ2	MaxPctSlpe	Signalized	PkgMeters	UnivProx	Plan_Dist	Sup_Dist	Pcol_04_09	Col_Rate	Estimated Pedestrian Volume	Estimated Volume
27178000		FREDERICK & ARGUELLO		3438	1545	55.809524	6	0	0	1			1	3.24	617,966	3,089,829
27179000		KEZAR & ARGUELLO		1682	1413	0	5	0	0	1				0.00	635,156	3,175,779
27181000		02ND & LINCOLN		3147	971	55.809524	5	0	0	1				0.00	607,570	3,037,851
27182000		MARTIN LUTHE & BOWLING GREE		1448	1319	0	3	0	0	0				0.00	397,093	1,985,464
27183000		MARTIN LUTHE & KEZAR		1748	972	30.47619	3	1	0	1		5	1	0.88	2,261,205	11,306,025
27185000		JOHN F KENNE & CONSERVATORY		795	985	40.571429	8	0	0	0				0.00	229,947	1,149,734
27187000		JOHN F KENNE & CONSERVATORY		480	293	44.571429	6	0	0	0				0.00	242,971	1,214,855
27188000		MIDDLE EAST & JOHN F KENNE		170	434	40.571429	3	0	0	0				0.00	327,972	1,639,862
27189000		MIDDLE EAST & BOWLING GREE		163	139	0	3	0	0	0				0.00	310,867	1,554,334
27191000		FULTON & ARGUELLO		728	1486	55.571429	8	1	0	1		1	2	2.64	1,513,078	7,565,389
27192000		CONSERVATORY & ARGUELLO		367	1500	40.571429	8	0	0	0				0.00	249,801	1,249,003
27193000		LINCOLN & 03RD		3180	1014	55.809524	2	0	0	1				0.00	812,449	4,062,243
27194000		04TH & LINCOLN		2626	1388	55.809524	2	0	0	1				0.00	857,726	4,288,629
27195000		07TH & MARTIN LUTHE		1395	1415	51.047619	11	0	0	0				0.00	190,235	951,173
27196000		LINCOLN & 05TH		2183	1336	51.047619	1	1	0	1				0.00	2,945,717	14,728,586
27197000		GGP ACCESS R & JOHN F KENNE		748	1543	44.571429	3	0	0	0				0.00	406,549	2,032,744
27198000		FULTON & PARSONS		2718	863	55.571429	10	0	0	1				0.00	368,520	1,842,600
27199000		FULTON & WILLARD NORT		2139	1705	55.571429	9	0	0	1				0.00	464,902	2,324,512
27200000		MCALLISTER & PARSONS		2312	1584	55.571429	11	0	0	1				0.00	378,468	1,892,338
27202000		WILLARD NORT & MCALLISTER		1684	1811	55.571429	9	0	0	1				0.00	468,697	2,343,486
27203000		WILLARD NORT & GOLDEN GATE		1205	1743	55.571429	6	0	0	1				0.00	606,685	3,033,424
27204000		ARGUELLO & MCALLISTER		737	1976	55.571429	6	0	0	1				0.00	625,662	3,128,309
27205000		WILLARD NORT & GOLDEN GATE		1054	1838	55.571429	8	0	0	1				0.00	509,554	2,547,768
27206000		GOLDEN GATE & ARGUELLO		849	2091	55.571429	4	0	0	1				0.00	773,052	3,865,260
27207000		TURK & WILLARD NORT		927	2152	55.571429	6	0	0	1			1	3.08	648,903	3,244,514
27208000		EDWARD & WILLARD NORT		1041	2230	68	5	0	0	1				0.00	725,000	3,624,998
27210000		02ND & FULTON		504	2298	55.571429	4	0	0	0				0.00	421,757	2,108,786
27211000		ARGUELLO & CABRILLO		768	1561	55.571429	5	0	0	1				0.00	638,070	3,190,350
27212000		02ND & CABRILLO		826	1963	55.571429	4	0	0	0				0.00	400,062	2,000,310
27213000		TURK & BALBOA		1117	2200	55.571429	6	1	0	1		1	1	0.95	2,097,681	10,488,406
27214000		EDWARD & ARGUELLO		1344	2468	68	5	0	0	1				0.00	762,507	3,812,536
27215000		ROSSI & ANZA		1435	2540	68	8	0	0	1				0.00	583,973	2,919,866
27216000		ANZA & STANYAN		1463	1958	68	6	1	0	1				0.00	2,024,734	10,123,670
27217000		COMMONWEALTH & GEARY		1806	1842	59	1	0	1	1				0.00	3,570,756	17,853,778
27218000		ALMADEN & ANZA		1689	1820	68	5	0	0	1				0.00	683,829	3,419,143
27219000		ANZA & LORAINE		1482	2203	68	5	0	0	1				0.00	729,238	3,646,191
27221000		STANYAN & GEARY		1818	2022	65	5	1	1	1		1	1	0.25	8,082,077	40,410,383
27222000		JORDAN & EUCLID		2238	1945	65	5	0	0	0				0.00	375,656	1,878,279
27223000		GEARY & JORDAN		1834	2240	65	2	0	1	1				0.00	3,495,567	17,477,836
27224000		02ND & BALBOA		1386	2009	67.571429	3	0	0	1				0.00	847,723	4,238,613
27225000		ARGUELLO & ANZA		1873	2606	68	4	1	0	1		1	2	1.44	2,775,107	13,875,536
27226000		02ND & ANZA		2080	2394	68	4	0	0	0				0.00	445,904	2,229,518
27228000		EUCLID & PALM		2110	2407	65	3	0	0	0				0.00	491,364	2,456,819
27229000		GEARY & PALM		1971	2289	65	2	0	1	1				0.00	3,538,468	17,692,338
27230000		GEARY & ARGUELLO		2159	2144	65	3	1	1	1		1	5	0.99	10,054,468	50,272,341
27231000		02ND & GEARY		2375	2257	77	3	1	1	0				0.00	5,466,939	27,334,697
27232000		ARGUELLO & CLEMENT		2087	2334	65	2	1	1	0		1	1	0.33	6,047,576	30,237,880
27233000		03RD & FULTON		607	2371	55.571429	5	0	0	0				0.00	390,000	1,949,998
27234000		03RD & CABRILLO		969	1516	67.571429	5	0	0	0				0.00	337,035	1,685,176
27235000		BALBOA & 03RD		1544	2291	67.571429	3	0	1	0				0.00	1,689,917	8,449,587
27236000		ANZA & 03RD		2157	2660	80	4	0	0	0				0.00	468,774	2,343,868
27237000		FULTON & 04TH		706	2501	67.571429	4	0	0	0				0.00	439,695	2,198,475
27238000		04TH & CABRILLO		1085	1438	67.571429	4	0	0	0				0.00	366,093	1,830,467
27239000		05TH & FULTON		778	2305	52.571429	3	0	0	0				0.00	467,012	2,335,060
27240000		CABRILLO & 05TH		1179	1404	59.571429	4	0	0	0				0.00	364,679	1,823,397
27241000		BALBOA & 04TH		1658	2318	67.571429	4	0	1	0				0.00	1,550,127	7,750,635
27242000		04TH & ANZA		2207	2768	80	4	0	0	0				0.00	478,608	2,393,042
27243000		05TH & BALBOA		1724	2620	67.571429	4	1	1	0		1	1	0.38	5,231,001	26,155,005
27244000		05TH & ANZA		2231	2801	72	3	0	0	0				0.00	529,238	2,646,192
27245000		GEARY & 03RD		2520	2714	77	3	1	1	0		1	2	0.67	5,959,338	29,796,691
27246000		02ND & CLEMENT		2272	2418	77	2	0	1	0		1	1	1.03	1,933,549	9,667,744
27247000		03RD & CLEMENT		2406	2535	77	2	0	1	0				0.00	1,981,373	9,906,867
27248000		04TH & GEARY		2641	2589	77	2	1	1	0		1	3	0.93	6,419,080	32,095,398
27249000		05TH & GEARY		2759	2561	77	2	1	1	0		1	1	0.31	6,404,969	32,024,846
27250000		CLEMENT & 04TH		2500	2584	77	2	0	1	0		1	2	2.00	2,003,596	10,017,979
27251000		05TH & CLEMENT		2560	2633	77	4	0	1	0				0.00	1,677,443	8,387,214
27252000		MARTIN LUTHE & 09TH		1450	2534	51.047619	4	0	0	0				0.00	450,399	2,251,995
27253000		MARTIN LUTHE & CONCOURSE		671	1315	12	2	0	0	0				0.00	427,761	2,138,806
27254000		MARTIN LUTHE & MIDDLE EAST		963	178	12	3	0	0	0				0.00	319,215	1,596,073
27255000		06TH & FULTON		807	505	59.571429	2	1	0	0				0.00	1,182,351	5,911,753
27256000		HAGIWARA TEA & CONCOURSE		762	1351	44.571429	2	0	0	0				0.00	431,511	2,157,554
27257000		08TH & JOHN F KENNE		781	788	44.571429	3	0	0	0				0.00	354,905	1,774,527
27258000		08TH & FULTON		797	1028	44.571429	3	1	0	0				0.00	1,182,847	5,914,237
27259000		JOHN F KENNE & 10TH		718	1387	64.571429	4	0	0	0				0.00	359,509	1,797,545
27260000		JOHN F KENNE & HAGIWARA TEA		776	845	44.571429	2	0	0	0				0.00	393,880	1,969,400
27261000		LINCOLN & 14TH		1337	1031	21.904762	4	0	0	0				0.00	342,183	1,710,914
27262000		FULTON & 10TH		715	1593	64.571429	4	1	0	0				0.00	1,190,290	5,951,450
27263000		11TH & FULTON		645	1189	64.571429	2	0	0	0				0.00	417,852	2,089,260
27264000		11TH & CABRILLO		704	1054	85.571429	2	0	0	0				0.00	408,351	2,041,753
27265000		MARTIN LUTHE & HAGIWARA TEA		473	1605	12	4	0	0	0				0.00	371,758	1,858,791
27266000		FULTON & 12TH		567	36	64.571429	2	0	0	0				0.00	338,505	1,692,525
27267000		12TH & CABRILLO		631	982	73.571429	1	0	0	0				0.00	442,004	2,210,022
27268000		CABRILLO & FUNSTON		571	1572	65	2	0	0	0				0.00	447,042	2,235,209
27269000		FUNSTON & FULTON		499	1518	50	2	0	0	0				0.00	441,920	2,209,599
27270000		06TH & CABRILLO		1181	922	59.571429	5	0	0	0				0.00	304,242	1,521,212
27271000		06TH & BALBOA		1704	2255	59.571429	5	1	1	0		1	3	1.35	4,455,110	22,275,548
27272000		07TH & FULTON		812	2755	44.571429	3	0	0	0				0.00	507,061	2,535,305
27273000		CABRILLO & 07TH		1101	1338	59.571429	4	0	0	0				0.00	359,666	1,798,332
27274000		BALBOA & 07TH		1599	2211	35.571429	4	0	1	0		1	1	1.32	1,518,216	7,591,081
27275000		06TH & ANZA		2230	2732	72	3	0	0	0			1	3.83	522,657	2,613,286
27276000		ANZA & 07TH		2212	2521	72	3	0	0	0				0.00	502,853	2,514,264
27277000		08TH & CABRILLO		977	2453	59.571429	4	0	0	0			1	4.56	438,772	2,193,858
27278000		08TH & BALBOA		1366	2165	35.571429	7	0	0	0			1	6.31	317,127	1,585,637
27279000		09TH & FULTON		763	2656	44.571429	6	0	0	0				0.00	375,223	1,876,117
27280000		09TH & CABRILLO		855	1352	59.571429	6	0	0	0				0.00	297,000	1,485,002

CNN	ID	NAME	PEDVOL_YR	TOTEMP2	HH_PedMode	COMBFREQ2	MaxPctSlpe	Signalized	PkgMeters	UnivProx	Plan_Dist	Sup_Dist	Pcol_04_09	Col_Rate	Estimated Pedestrian Volume	Estimated Volume
27281000		09TH & BALBOA		1146	2042	35.571429	7	0	0	0			1	6.48	308,492	1,542,458
27282000		08TH & ANZA		1993	2550	72	4	0	0	0			1	4.37	457,705	2,288,524
27283000		09TH & ANZA		1773	2451	72	6	0	0	0				0.00	370,539	1,852,697
27284000		06TH & GEARY		2782	2373	69	3	1	1	0		1	7	2.48	5,638,427	28,192,133
27285000		GEARY & 07TH		2706	2469	69	2	1	1	0		1	1	0.32	6,291,089	31,455,447
27286000		06TH & CLEMENT		2539	2445	69	4	1	1	0		1	1	0.39	5,169,273	25,846,367
27287000		07TH & CLEMENT		2451	2493	69	2	1	1	0				0.00	6,279,446	31,397,229
27288000		GEARY & 08TH		2487	2505	69	7	1	1	0				0.00	3,936,644	19,683,219
27289000		GEARY & 09TH		2256	2461	69	4	1	1	0		1	5	1.94	5,148,736	25,743,680
27290000		08TH & CLEMENT		2344	2384	69	7	1	1	0				0.00	3,838,005	19,190,024
27291000		09TH & CLEMENT		2243	2601	69	4	0	1	0		1	3	3.63	1,654,958	8,274,788
27292000		10TH & CABRILLO		775	2603	85.571429	3	0	0	0				0.00	492,858	2,464,288
27293000		10TH & BALBOA		965	1762	61.571429	5	0	0	0			1	5.68	352,347	1,761,735
27294000		BALBOA & 11TH		882	2262	49.571429	5	0	0	0				0.00	384,945	1,924,723
27295000		10TH & ANZA		1568	2085	86	5	0	0	0				0.00	379,074	1,895,371
27296000		11TH & ANZA		1492	2256	86	6	0	0	0				0.00	355,255	1,776,276
27297000		BALBOA & 12TH		832	2185	41	8	0	0	0				0.00	285,987	1,429,936
27298000		FUNSTON & BALBOA		811	1961	41	6	0	0	0				0.00	331,257	1,656,283
27299000		12TH & ANZA		1416	1895	86	8	0	0	0				0.00	275,241	1,376,207
27300000		ANZA & FUNSTON		1346	2069	86	6	0	0	0				0.00	342,216	1,711,079
27301000		10TH & GEARY		2068	1950	89	4	1	1	0				0.00	4,672,489	23,362,444
27302000		GEARY & 11TH		1986	2230	77	4	1	1	0		1	4	1.63	4,905,609	24,528,045
27303000		CLEMENT & 10TH		2097	2216	89	5	0	1	0				0.00	1,400,098	7,000,492
27304000		GEARY & 12TH		1919	2432	77	1	1	1	0				0.00	6,734,969	33,674,843
27305000		11TH & CLEMENT		1996	2201	83	5	0	1	0		1	1	1.44	1,392,880	6,964,398
27306000		CLEMENT & 12TH		1914	2374	77	5	0	1	0				0.00	1,434,324	7,171,620
27307000		15TH & PACHECO		469	2333	6	36	0	0	0				0.00	20,945	104,727
27308000		15TH & ORTEGA		527	1090	6	34	0	0	0				0.00	20,213	101,067
27309000		16TH & PACHECO		532	1057	6	13	0	0	0				0.00	144,675	723,375
27310000		16TH & ORTEGA		605	1115	6	15	0	0	0				0.00	121,360	606,800
27311000		NORIEGA & 16TH		661	1125	6	12	0	0	0				0.00	161,407	807,037
27312000		17TH & PACHECO		588	1146	6	12	0	0	0				0.00	161,735	808,675
27313000		PACHECO & ANGLO		611	1200	31	19	0	0	0				0.00	84,630	423,151
27315000		17TH & ORTEGA		684	1239	6	11	0	0	0				0.00	181,114	905,568
27316000		18TH & PACHECO		631	1190	31	10	0	0	0			1	10.15	196,954	984,768
27317000		ANGLO & ORTEGA		717	1271	20	19	0	0	0				0.00	85,946	429,730
27318000		ORTEGA & 18TH		743	1221	20	8	0	0	0			1	8.34	239,679	1,198,395
27319000		17TH & NORIEGA		707	1263	6	13	0	0	0				0.00	150,811	754,055
27320000		18TH & NORIEGA		763	1128	26.666667	13	0	0	0				0.00	147,371	736,855
27321000		SHELDON & 15TH		671	1208	6	16	0	0	0				0.00	112,528	562,638
27323000		NORIEGA & 15TH		627	1238	6	10	0	0	0				0.00	198,653	993,264
27324000		NORIEGA & 16TH		718	1174	6	10	0	0	0				0.00	196,800	983,998
27325000		15TH & NORIEGA		707	1194	6	36	0	0	0				0.00	17,142	85,711
27326000		16TH & MORAGA		734	1270	6	36	0	0	0				0.00	17,391	86,955
27327000		16TH & LAWTON		690	1233	6	11	0	0	0				0.00	180,943	904,717
27328000		LOMITA & 16TH		720	1508	6	7	0	0	0				0.00	277,186	1,385,930
27329000		MORAGA & 17TH		737	1306	6	16	0	0	0				0.00	114,725	573,626
27330000		18TH & MORAGA		737	1249	26.666667	14	0	0	0				0.00	137,033	685,166
27331000		17TH & LAWTON		683	1298	6	18	0	0	0				0.00	94,801	474,005
27332000		LAWTON & 18TH		673	1501	26.666667	18	0	0	0				0.00	98,325	491,626
27333000		ORTEGA & 19TH		773	1537	26.666667	6	1	0	0			1	2.05	977,722	4,888,611
27334000		20TH & ORTEGA		824	1339	41.904762	7	0	0	0				0.00	269,516	1,347,579
27335000		NORIEGA & 19TH		817	1423	41.904762	8	1	1	0		4	1	0.71	2,828,950	14,144,749
27336000		20TH & NORIEGA		874	1297	41.904762	7	0	1	0				0.00	953,596	4,767,979
27337000		21ST & ORTEGA		850	1372	41.904762	7	0	0	0				0.00	271,302	1,356,509
27338000		ORTEGA & 22ND		862	1392	41.904762	9	0	0	0				0.00	225,686	1,128,428
27339000		NORIEGA & 21ST		929	1320	41.904762	6	0	1	0			1	1.90	1,053,359	5,266,795
27340000		22ND & NORIEGA		958	1392	41.904762	9	0	1	0				0.00	805,510	4,027,552
27341000		19TH & MORAGA		774	1382	41.904762	11	1	0	0			1	3.37	594,187	2,970,937
27342000		20TH & MORAGA		802	1376	41.904762	6	0	0	0				0.00	297,909	1,489,547
27343000		LAWTON & 19TH		660	1435	41.904762	9	1	0	0			1	2.77	721,995	3,609,973
27344000		MORAGA & 21ST		835	1576	41.904762	6	0	0	0				0.00	309,139	1,545,695
27345000		20TH & LAWTON		650	1451	41.904762	9	0	0	0				0.00	226,937	1,134,683
27346000		LAWTON & 21ST		675	1595	41.904762	9	0	0	0		4	2	17.16	233,071	1,165,354
27347000		15TH & ALOHA		676	1584	6	34	0	0	0				0.00	22,184	110,920
27348000		LOMITA & ALOHA		673	1445	23.142857	8	0	0	0				0.00	249,172	1,245,860
27349000		LOMITA & LAWTON		697	1561	23.142857	32	0	0	0				0.00	26,675	133,374
27350000		LAWTON & 16TH		718	1700	23.142857	40	0	0	0				0.00	12,902	64,511
27351000		KIRKHAM & 15TH		804	1745	23.142857	32	0	0	0				0.00	27,650	138,250
27352000		JUDAH & 15TH		1292	1852	23.142857	11	0	0	0				0.00	205,378	1,026,890
27353000		KIRKHAM & 16TH		768	2338	23.142857	40	0	0	0		7	1	137.94	14,499	72,495
27354000		KIRKHAM & 17TH		772	1856	23.142857	11	0	0	0				0.00	202,946	1,014,730
27355000		JUDAH & 16TH		1224	1911	23.142857	10	0	0	0				0.00	227,666	1,138,329
27356000		JUDAH & 17TH		1197	2318	37.142857	11	0	0	0				0.00	222,937	1,114,686
27357000		15TH & IRVING		1488	2369	39.047619	5	0	1	0				0.00	1,418,269	7,091,343
27358000		15TH & LINCOLN		1192	2273	21.904762	2	0	0	0				0.00	515,235	2,576,176
27359000		IRVING & 16TH		1367	1580	39.047619	6	0	1	0				0.00	1,115,929	5,579,647
27360000		17TH & IRVING		1278	2206	69.047619	5	0	1	0		5	2	2.92	1,370,028	6,850,138
27361000		LINCOLN & 16TH		1055	2223	21.904762	3	0	0	0				0.00	463,240	2,316,198
27362000		LINCOLN & 17TH		983	1540	51.904762	3	0	0	0				0.00	408,655	2,043,276
27363000		KIRKHAM & 18TH		794	1564	43.809524	9	0	0	0				0.00	232,438	1,162,189
27364000		19TH & KIRKHAM		798	1891	59.047619	9	1	0	0				0.00	786,747	3,933,737
27365000		JUDAH & 18TH		1244	1863	43.809524	9	0	0	0			1	8.06	248,062	1,240,308
27366000		JUDAH & 19TH		1320	2390	59.047619	6	1	0	0		4	4	6.92	1,156,219	5,781,096
27367000		KIRKHAM & 20TH		843	2343	59.047619	6	0	0	0				0.00	355,247	1,776,234
27368000		KIRKHAM & 21ST		921	1841	59.047619	4	0	0	0				0.00	392,229	1,961,145
27369000		JUDAH & 20TH		1390	1823	59.047619	5	0	0	0			1	5.56	359,957	1,799,785
27370000		JUDAH & 21ST		1455	2235	59.047619	5	0	0	0				0.00	388,439	1,942,195
27371000		18TH & IRVING		1320	2065	69.047619	5	0	1	0				0.00	1,336,869	6,684,346
27372000		IRVING & 19TH		1404	2230	69.047619	6	1	1	0		4	2	1.00	4,007,777	20,038,883
27373000		LINCOLN & 18TH		986	2105	51.904762	3	0	0	0				0.00	452,691	2,263,454
27374000		19TH & CROSSOVER		996	1500	51.904762	4	1	0	0		4	2	3.39	1,178,441	5,892,204
27375000		IRVING & 20TH		1470	1365	69.047619	5	1	1	0		4	3	1.59	3,770,756	18,853,779
27376000		IRVING & 21ST		1530	2036	69.047619	5	0	1	0			1	1.50	1,336,674	6,683,370
27377000		LINCOLN & 20TH		1030	1849	51.904762	3	1	0	0		4	1	1.45	1,380,143	6,900,717

CNN	ID	NAME	PEDVOL_YR	TOTEMP2	HH_PedMode	COMBFREQ2	MaxPctSlpe	Signalized	PkgMeters	UnivProx	Plan_Dist	Sup_Dist	Pcol_04_09	Col_Rate	Estimated Pedestrian Volume	Estimated Volume
27378000		LINCOLN & 21ST		1074	1316	51.904762	4	0	0	0				0.00	358,002	1,790,011
27379000		23RD & ORTEGA		860	1215	41.904762	9	0	0	0				0.00	218,559	1,092,797
27380000		ORTEGA & 24TH		804	1233	21.904762	9	0	0	0			1	9.13	218,974	1,094,872
27381000		NORIEGA & 23RD		930	1139	41.904762	9	0	0	0				0.00	215,940	1,079,702
27382000		NORIEGA & 24TH		886	1357	21.904762	9	0	0	0				0.00	224,391	1,121,957
27383000		25TH & ORTEGA		733	1326	21.904762	9	0	0	0			1	9.00	222,308	1,111,539
27384000		25TH & NORIEGA		840	1092	21.904762	9	0	0	0			1	9.36	213,643	1,068,217
27385000		22ND & MORAGA		859	1284	41.904762	7	0	0	0				0.00	267,073	1,335,366
27386000		23RD & MORAGA		822	1441	41.904762	5	0	0	0				0.00	331,305	1,656,527
27387000		22ND & LAWTON		705	1417	41.904762	8	0	0	0				0.00	248,105	1,240,526
27388000		LAWTON & 23RD		704	1577	41.904762	5	0	0	0				0.00	338,590	1,692,948
27389000		24TH & MORAGA		793	1565	21.904762	6	0	0	0				0.00	308,209	1,541,047
27390000		25TH & MORAGA		773	1488	21.904762	8	0	0	0				0.00	251,730	1,258,649
27391000		LAWTON & 24TH		676	1437	21.904762	6	0	0	0				0.00	300,296	1,501,480
27392000		25TH & LAWTON		649	1554	21.904762	8	0	0	0				0.00	253,989	1,269,943
27393000		26TH & ORTEGA		639	1490	21.904762	7	0	0	0				0.00	275,741	1,378,706
27394000		NORIEGA & 26TH		792	1059	21.904762	7	0	0	0			1	7.81	255,998	1,279,990
27395000		27TH & ORTEGA		560	1232	21.904762	7	0	0	0				0.00	262,656	1,313,279
27396000		NORIEGA & 27TH		726	1052	21.904762	4	0	0	0				0.00	338,424	1,692,118
27397000		ORTEGA & 28TH		508	1192	21.904762	10	0	0	0		4	2	20.36	196,437	982,184
27398000		ORTEGA & 29TH		496	1052	21.904762	7	0	0	0				0.00	253,841	1,269,207
27399000		NORIEGA & 28TH		675	1127	21.904762	4	0	0	0			1	5.84	342,624	1,713,121
27400000		29TH & NORIEGA		624	1188	21.904762	6	0	0	0				0.00	286,700	1,433,499
27401000		26TH & MORAGA		770	1230	21.904762	7	0	0	0				0.00	263,904	1,319,520
27402000		27TH & MORAGA		724	1417	21.904762	6	0	0	0				0.00	299,560	1,497,800
27403000		26TH & LAWTON		612	1373	21.904762	7	0	0	0				0.00	269,786	1,348,930
27404000		27TH & LAWTON		572	1502	15.238095	5	0	0	0				0.00	332,955	1,664,773
27405000		28TH & MORAGA		671	1478	21.904762	6	0	0	0				0.00	302,496	1,512,480
27406000		29TH & MORAGA		622	1330	21.904762	5	0	0	0				0.00	323,141	1,615,706
27407000		LAWTON & 28TH		538	1306	0	4	0	0	0				0.00	352,730	1,763,652
27408000		LAWTON & 29TH		515	1467	0	7	0	0	0				0.00	273,769	1,368,847
27409000		KIRKHAM & 22ND		999	1443	59.047619	3	0	0	0				0.00	401,699	2,008,496
27410000		KIRKHAM & 23RD		1042	1808	59.047619	5	0	0	0				0.00	355,958	1,779,791
27411000		22ND & JUDAH		1506	1799	59.047619	6	0	0	0		4	2	12.23	327,163	1,635,817
27412000		23RD & JUDAH		1471	1993	59.047619	6	0	0	0				0.00	338,567	1,692,837
27413000		KIRKHAM & 24TH		1024	1962	39.047619	6	0	0	0				0.00	333,036	1,665,179
27414000		25TH & KIRKHAM		952	1743	39.047619	4	0	0	0				0.00	385,623	1,928,117
27415000		JUDAH & 24TH		1402	1698	39.047619	6	0	0	0			1	6.24	320,426	1,602,130
27416000		25TH & JUDAH		1303	1889	39.047619	4	0	0	0				0.00	399,341	1,996,707
27417000		IRVING & 22ND		1571	1777	69.047619	5	0	1	0			1	1.57	1,276,730	6,383,648
27418000		23RD & IRVING		1513	1722	69.047619	3	0	1	0				0.00	1,523,389	7,616,944
27419000		22ND & LINCOLN		1111	1654	51.904762	4	0	0	0				0.00	380,930	1,904,651
27420000		LINCOLN & 23RD		1112	1091	51.904762	3	0	0	0			1	5.29	377,941	1,889,704
27421000		24TH & IRVING		1421	997	49.047619	3	0	1	0		4	2	3.00	1,333,060	6,665,298
27422000		25TH & IRVING		1299	1558	49.047619	4	0	1	0			1	1.49	1,339,174	6,695,871
27423000		24TH & LINCOLN		1071	1438	31.904762	3	0	0	0				0.00	402,039	2,010,193
27424000		25TH & LINCOLN		961	930	31.904762	3	1	0	0				0.00	1,166,691	5,833,456
27425000		KIRKHAM & 26TH		827	866	39.047619	3	0	0	0				0.00	360,354	1,801,770
27426000		27TH & KIRKHAM		725	1719	32.380952	5	0	0	0				0.00	347,582	1,737,911
27427000		26TH & JUDAH		1204	1687	39.047619	5	0	0	0				0.00	349,621	1,748,104
27428000		JUDAH & 27TH		1079	1771	32.380952	5	0	0	0				0.00	353,900	1,769,502
27429000		28TH & KIRKHAM		637	1767	17.142857	4	0	0	0				0.00	384,349	1,921,745
27430000		29TH & KIRKHAM		581	1694	17.142857	4	0	0	0				0.00	378,788	1,893,941
27431000		28TH & JUDAH		949	1665	17.142857	4	0	0	0				0.00	380,190	1,900,949
27432000		29TH & JUDAH		821	1746	17.142857	4	0	0	0				0.00	384,607	1,923,033
27433000		IRVING & 26TH		1190	1732	49.047619	5	0	1	0				0.00	1,254,702	6,273,512
27434000		IRVING & 27TH		1053	1410	42.380952	5	0	1	0				0.00	1,179,732	5,898,660
27435000		26TH & LINCOLN		801	1422	31.904762	2	0	0	0				0.00	437,506	2,187,531
27436000		27TH & LINCOLN		648	837	25.238095	2	0	0	0		4	2	10.20	392,089	1,960,444
27437000		28TH & IRVING		910	820	27.142857	4	0	0	0				0.00	325,961	1,629,805
27438000		IRVING & 29TH		765	1421	27.142857	3	0	0	0				0.00	397,834	1,989,171
27439000		LINCOLN & 28TH		506	1409	10	2	0	0	0				0.00	433,360	2,166,802
27440000		LINCOLN & 29TH		391	808	10	3	0	0	0				0.00	352,833	1,764,164
27441000		MARTIN LUTHE & CROSSOVER		806	771	51.904762	5	1	0	0				0.00	935,781	4,678,905
27442000		STOW LAKE & MARTIN LUTHE		755	1122	0	15	0	0	0				0.00	121,958	609,788
27443000		STOW LAKE & MARTIN LUTHE		666	926	0	9	0	0	0				0.00	206,445	1,032,226
27444000		PARK PRESIDI & FULTON		474	679	50	4	1	0	0		1	2	3.99	1,002,911	5,014,554
27446000		PARK PRESIDI & CABRILLO		560	912	65	2	1	0	0			1	1.58	1,265,123	6,325,616
27447000		14TH & FULTON		453	1491	44	3	0	0	0			1	5.00	399,864	1,999,318
27448000		CABRILLO & 14TH		564	910	65	5	0	0	0				0.00	299,065	1,495,323
27449000		FULTON & 15TH		423	1469	44	5	0	0	0				0.00	329,776	1,648,878
27450000		15TH & CABRILLO		584	948	65	5	0	0	0				0.00	301,275	1,506,376
27451000		JOHN F KENNE & STOW LAKE		262	1497	50	5	0	0	0				0.00	330,157	1,650,785
27453000		16TH & FULTON		413	374	44	9	0	0	0			1	10.77	185,671	928,353
27454000		16TH & CABRILLO		604	981	65	9	0	0	0				0.00	208,197	1,040,983
27456000		17TH & FULTON		418	1560	24	8	0	0	0				0.00	252,841	1,264,207
27457000		CABRILLO & 17TH		627	1087	40	8	0	0	0				0.00	233,277	1,166,386
27459000		TRANSVERSE & MIDDLE WEST		227	1680	0	4	0	0	0				0.00	374,593	1,872,966
27460000		TRANSVERSE & MARTIN LUTHE		840	276	51.904762	4	0	0	0				0.00	294,893	1,474,465
27461000		MARTIN LUTHE & 25TH		368	1125	31.904762	4	0	0	0				0.00	339,955	1,699,773
27462000		18TH & FULTON		399	455	24	9	1	0	0			1	3.33	600,820	3,004,100
27463000		18TH & CABRILLO		649	1197	40	9	0	0	0			1	9.23	216,734	1,083,672
27464000		JOHN F KENNE & TRANSVERSE		101	1858	24	5	0	0	0				0.00	351,074	1,755,370
27465000		TRANSVERSE & OVERLOOK		67	347	24	8	0	0	0				0.00	201,277	1,006,383
27466000		MIDDLE WEST & OVERLOOK		35	147	0	8	0	0	0				0.00	193,970	969,849
27468000		FULTON & 19TH		369	29	24	8	0	0	0				0.00	191,418	957,091
27469000		19TH & CABRILLO		658	1170	40	8	0	0	0				0.00	236,987	1,184,934
27470000		20TH & FULTON		343	1867	24	8	0	0	0			1	7.50	266,802	1,334,010
27471000		20TH & CABRILLO		670	1152	40	8	0	0	0			1	8.46	236,285	1,181,424
27472000		BALBOA & PARK PRESIDI		835	1848	41	6	1	0	0		1	2	3.86	1,035,897	5,179,486
27473000		14TH & BALBOA		868	1858	41	6	0	0	0				0.00	325,589	1,627,944
27474000		BALBOA & 15TH		939	1824	41	6	0	0	0				0.00	324,150	1,620,750
27475000		PARK PRESIDI & ANZA		1348	1824	86	6	1	0	0			1	1.92	1,044,345	5,221,725
27476000		ANZA & 14TH		1361	1932	86	6	0	0	0				0.00	333,956	1,669,780
27477000		BALBOA & 16TH		1006	1923	41	8	0	0	0			1	7.30	273,897	1,369,487

CNN	ID	NAME	PEDVOL_YR	TOTEMP2	HH_PedMode	COMBFREQ2	MaxPctSlpe	Signalized	PkgMeters	UnivProx	Plan_Dist	Sup_Dist	Pcol_04_09	Col_Rate	Estimated Pedestrian Volume	Estimated Volume
27478000		15TH & ANZA		1393	1921	86	6	0	0	0				0.00	333,551	1,667,755
27479000		16TH & ANZA		1431	1902	86	7	0	0	0				0.00	302,863	1,514,314
27480000		14TH & GEARY		1779	1950	77	2	0	1	0		1	1	1.14	1,755,352	8,776,758
27481000		FUNSTON & GEARY		1836	2140	77	5	0	1	0			1	1.46	1,372,240	6,861,199
27482000		CLEMENT & FUNSTON		1837	2137	77	5	0	1	0				0.00	1,371,528	6,857,641
27483000		PARK PRESIDI & GEARY		1805	2338	77	3	1	1	0		1	3	1.10	5,471,369	27,356,847
27484000		PARK PRESIDI & CLEMENT		1799	2136	77	4	1	1	0		1	2	0.83	4,800,985	24,004,926
27485000		14TH & CLEMENT		1763	2314	77	4	0	0	0			1	4.59	436,121	2,180,605
27486000		15TH & GEARY		1730	2281	77	3	1	1	0		1	4	1.48	5,405,351	27,026,756
27487000		16TH & GEARY		1677	2088	77	4	1	1	0		1	2	0.84	4,745,366	23,726,830
27488000		15TH & TACOMA		1776	2130	77	5	0	0	0				0.00	384,111	1,920,555
27489000		CLEMENT & 15TH		1689	2168	77	4	0	0	0				0.00	423,984	2,119,919
27491000		16TH & CLEMENT		1599	2216	77	5	0	0	0			1	5.15	388,462	1,942,312
27492000		17TH & BALBOA		1045	2173	16	8	0	0	0				0.00	286,848	1,434,238
27493000		BALBOA & 18TH		1064	2065	16	8	0	0	0				0.00	281,425	1,407,124
27494000		17TH & ANZA		1452	2239	61	7	0	0	0				0.00	322,076	1,610,380
27495000		18TH & ANZA		1467	2070	61	4	0	0	0		1	2	9.66	414,289	2,071,443
27496000		BALBOA & 19TH		1073	2290	16	8	0	0	0			1	6.82	293,186	1,465,932
27497000		20TH & BALBOA		1048	2288	16	7	0	0	0				0.00	321,771	1,608,853
27498000		ANZA & 19TH		1472	2317	61	2	0	0	0				0.00	522,901	2,614,503
27499000		ANZA & 20TH		1433	2320	61	3	0	0	0				0.00	475,795	2,378,974
27500000		17TH & GEARY		1625	2377	45	3	1	1	0		1	3	1.09	5,486,080	27,430,399
27501000		18TH & GEARY		1617	2282	45	3	1	1	0		1	1	0.37	5,391,505	26,957,524
27502000		17TH & CLEMENT		1510	2539	70	5	0	0	0				0.00	410,960	2,054,802
27503000		18TH & CLEMENT		1462	2405	70	4	0	0	0				0.00	440,133	2,200,664
27504000		19TH & GEARY		1630	2662	45	2	1	1	0		1	2	0.63	6,346,608	31,733,038
27505000		GEARY & 20TH		1647	2621	45	3	1	1	0		1	2	0.70	5,736,863	28,684,315
27506000		CLEMENT & 19TH		1485	2568	70	4	0	1	0		1	2	2.48	1,615,077	8,075,387
27507000		CLEMENT & 20TH		1497	2769	70	4	0	1	0				0.00	1,675,406	8,377,030
27508000		21ST & FULTON		320	2785	34	11	0	0	0				0.00	237,485	1,187,426
27509000		CABRILLO & 21ST		655	1183	40	11	0	0	0				0.00	179,161	895,804
27510000		FULTON & 22ND		311	1854	34	9	1	0	0		1	2	5.18	772,302	3,861,511
27511000		22ND & CABRILLO		629	1265	50	9	0	0	0				0.00	219,312	1,096,559
27513000		23RD & FULTON		310	1966	34	7	0	0	0				0.00	298,158	1,490,790
27514000		23RD & CABRILLO		594	1239	50	7	0	0	0				0.00	263,206	1,316,031
27515000		FULTON & 24TH		321	1955	34	5	0	0	0				0.00	359,207	1,796,037
27516000		24TH & CABRILLO		550	1170	50	5	0	0	0				0.00	313,368	1,566,842
27517000		MARTIN LUTHE & METSON		175	1870	10	4	0	0	0				0.00	387,210	1,936,050
27518000		METSON & MIDDLE WEST		93	637	10	5	0	0	0				0.00	281,407	1,407,034
27519000		FULTON & 25TH		333	386	34	4	1	0	0		1	2	4.22	947,856	4,739,280
27520000		CABRILLO & 25TH		526	1121	50	7	1	0	0			1	2.44	820,511	4,102,556
27521000		FULTON & 26TH		337	1815	34	4	0	0	0				0.00	384,887	1,924,433
27522000		CABRILLO & 26TH		507	1090	50	7	0	0	0				0.00	255,662	1,278,308
27524000		JOHN F KENNE & 30TH		140	1764	24	4	0	0	0				0.00	379,529	1,897,644
27525000		27TH & FULTON		335	531	34	3	0	0	0				0.00	335,123	1,675,613
27526000		27TH & CABRILLO		508	1120	50	7	0	0	0				0.00	257,060	1,285,299
27527000		28TH & FULTON		325	1761	34	4	0	0	0				0.00	381,032	1,905,160
27528000		28TH & CABRILLO		501	1132	50	9	0	0	0				0.00	213,430	1,067,152
27529000		21ST & BALBOA		1016	1724	26	7	0	0	0				0.00	290,318	1,451,591
27530000		22ND & BALBOA		965	2318	26	10	0	0	0				0.00	243,533	1,217,665
27531000		ANZA & 21ST		1394	2398	61	6	0	0	0				0.00	363,637	1,818,186
27532000		22ND & ANZA		1329	2471	76	6	0	0	0			1	5.44	367,892	1,839,462
27533000		23RD & BALBOA		916	2568	26	12	0	0	0				0.00	210,885	1,054,423
27534000		BALBOA & 24TH		878	2447	26	12	0	0	0				0.00	206,126	1,030,629
27535000		23RD & ANZA		1272	2420	76	3	0	0	0				0.00	482,593	2,412,967
27536000		ANZA & 24TH		1222	2591	76	5	0	0	0			1	4.85	411,953	2,059,767
27537000		21ST & GEARY		1643	2560	60	4	1	1	0		1	2	0.77	5,164,325	25,821,623
27538000		GEARY & 22ND		1600	2685	60	2	0	1	0		1	1	1.00	1,996,418	9,982,089
27539000		CLEMENT & 21ST		1469	2831	80	4	0	1	0		1	1	1.18	1,693,161	8,465,805
27540000		22ND & CLEMENT		1439	2901	85	4	0	1	0		1	1	1.17	1,713,500	8,567,501
27541000		23RD & GEARY		1534	2981	60	3	1	1	0		1	1	0.33	6,106,334	30,531,671
27542000		GEARY & 24TH		1418	2905	60	3	1	1	0				0.00	6,005,957	30,029,786
27543000		CLEMENT & 23RD		1405	2878	85	2	0	1	0		1	1	0.97	2,057,618	10,288,089
27544000		CLEMENT & 24TH		1347	3049	85	3	0	1	0				0.00	1,929,171	9,645,857
27545000		25TH & BALBOA		842	3069	26	7	1	0	0			1	1.70	1,176,377	5,881,883
27546000		26TH & BALBOA		801	2365	26	7	0	0	0				0.00	324,334	1,621,670
27547000		25TH & ANZA		1148	2297	76	7	1	0	0				0.00	1,030,602	5,153,009
27548000		26TH & ANZA		1030	2562	76	8	0	0	0				0.00	307,660	1,538,301
27549000		27TH & BALBOA		743	2511	26	7	0	0	0				0.00	332,550	1,662,751
27550000		28TH & BALBOA		704	2143	36	9	0	0	0			1	7.77	257,555	1,287,777
27551000		ANZA & 27TH		901	1988	76	15	0	0	0				0.00	143,161	715,803
27552000		ANZA & 28TH		817	2257	76	15	0	0	0				0.00	149,997	749,985
27553000	24	25TH & GEARY	3,616,816	1304	2070	60	3	1	1	0		1	1	0.39	5,149,227	25,746,136
27554000		26TH & GEARY		1156	2884	60	4	0	1	0		1	2	2.36	1,696,529	8,482,644
27555000		CLEMENT & 25TH		1283	2761	85	4	1	1	0		1	1	0.38	5,309,020	26,545,102
27556000		26TH & CLEMENT		1209	3015	85	7	0	1	0				0.00	1,312,040	6,560,200
27557000		GEARY & 27TH		1034	2847	60	4	1	1	0		1	1	0.37	5,359,778	26,798,892
27558000		28TH & GEARY		976	2590	70	10	1	1	0		1	1	0.69	2,906,636	14,533,178
27559000		CLEMENT & 27TH		1092	2482	85	4	0	0	0				0.00	442,315	2,211,575
27560000		COMMONWEALTH & CALIFORNIA		2562	2759	46	3	0	1	0				0.00	1,885,372	9,426,859
27561000		JORDAN & CALIFORNIA		2329	1895	46	4	0	1	0				0.00	1,459,478	7,297,392
27562000		EUCLID & ARGUELLO		2097	1992	65	1	1	1	0		1	1	0.32	6,246,358	31,231,789
27563000		PALM & CALIFORNIA		2102	2343	46	4	0	0	0				0.00	442,043	2,210,213
27564000		ARGUELLO & CORNWALL		2057	2044	46	5	0	0	0				0.00	380,769	1,903,847
27565000		CORNWALL & 02ND		2092	2212	46	3	0	0	0				0.00	474,116	2,370,581
27566000		CALIFORNIA & ARGUELLO		1923	2318	46	5	1	0	0			1	1.57	1,272,236	6,361,182
27567000		CHERRY & SACRAMENTO		2158	2107	46	11	0	0	0				0.00	219,653	1,098,267
27568000		CLAY & MAPLE		2254	1686	46	10	0	0	0				0.00	224,120	1,120,601
27569000		CALIFORNIA & CHERRY		2388	1271	46	11	1	1	0		2	1	0.93	2,156,677	10,783,387
27570000		ARGUELLO & SACRAMENTO		1675	1976	46	6	0	0	0				0.00	339,205	1,696,023
27571000		CHERRY & CLAY		1866	1851	46	8	0	0	0				0.00	276,060	1,380,302
27572000		WASHINGTON & CHERRY		1596	1348	46	7	0	0	0				0.00	275,067	1,375,336
27573000		MAPLE & JACKSON		1447	992	8	13	0	0	0				0.00	146,198	730,988
27574000		ARGUELLO & CLAY		1462	731	46	8	0	0	0				0.00	223,203	1,116,016
27575000		PRESIDIO & WASHINGTON		1249	1495	46	13	0	0	0				0.00	159,364	796,820

CNN	ID	NAME	PEDVOL_YR	TOTEMP2	HH_PedMode	COMBFREQ2	MaxPctSlpe	Signalized	PkgMeters	UnivProx	Plan_Dist	Sup_Dist	Pcol_04_09	Col_Rate	Estimated Pedestrian Volume	Estimated Volume
27576000		CHERRY & JACKSON		1240	1100	46	8	0	0	0				0.00	237,336	1,186,680
27577000		02ND & CALIFORNIA		1942	694	46	3	0	0	0			1	5.57	358,902	1,794,510
27578000		LAKE & ARGUELLO		1602	2219	46	6	1	0	0			1	1.77	1,128,689	5,643,446
27579000		02ND & LAKE		1521	1746	46	7	0	0	0				0.00	295,075	1,475,377
27581000		ARGUELLO & JACKSON		1002	1859	8	13	0	0	0				0.00	169,198	845,992
27582000		03RD & CORNWALL		2060	719	58	3	0	0	0				0.00	361,565	1,807,825
27583000		03RD & CALIFORNIA		1927	2440	58	3	0	0	0				0.00	492,114	2,460,571
27584000		03RD & LAKE		1410	2366	46	12	0	0	0				0.00	205,769	1,028,845
27585000		04TH & CORNWALL		1989	1948	63	3	0	0	0				0.00	450,864	2,254,319
27586000		05TH & CORNWALL		1915	2558	63	3	0	0	0				0.00	502,591	2,512,956
27587000		CALIFORNIA & 04TH		1866	2542	63	4	1	0	0		1	1	1.38	1,453,443	7,267,215
27588000		LAKE & 04TH		1299	2506	58	4	0	0	0			1	4.48	446,481	2,232,404
27593000		CALIFORNIA & 07TH		1862	1927	43	4	0	0	0				0.00	407,597	2,037,984
27594000		CALIFORNIA & 05TH		1813	2358	63	3	0	0	0				0.00	483,523	2,417,614
27595000		05TH & LAKE		1199	2496	43	6	0	0	0				0.00	368,395	1,841,976
27596000		06TH & CALIFORNIA		1832	1841	43	2	1	0	0		1	1	1.30	1,543,771	7,718,854
27597000		06TH & CORNWALL		1909	2421	43	4	0	0	0				0.00	446,230	2,231,150
27598000	1013	LAKE & 6TH	379,642	1183	2453	43	6	0	0	0		2	2	10.95	365,397	1,826,985
27599000		CALIFORNIA & 08TH		1890	1801	43	3	1	0	0				0.00	1,397,098	6,985,491
27600000		07TH & LAKE		1156	2414	43	4	0	0	0				0.00	437,584	2,187,922
27601000		08TH & LAKE		1109	1755	43	9	0	0	0				0.00	242,463	1,212,314
27606000		09TH & CALIFORNIA		1826	1776	43	4	0	0	0				0.00	396,261	1,981,304
27607000		10TH & CALIFORNIA		1718	2383	63	5	1	0	0			1	1.56	1,280,896	6,404,480
27608000		09TH & LAKE		1001	2176	43	4	0	0	0				0.00	417,559	2,087,793
27609000		LAKE & 10TH		863	1817	57	4	0	0	0				0.00	389,979	1,949,894
27610000		CALIFORNIA & 11TH		1632	1675	57	5	0	0	0			1	5.67	352,509	1,762,547
27611000		12TH & CALIFORNIA		1519	2093	45	5	1	0	0				0.00	1,209,533	6,047,664
27612000		11TH & LAKE		841	2044	45	2	0	0	0				0.00	490,117	2,450,587
27613000		12TH & LAKE		835	1543	45	3	0	0	0				0.00	407,409	2,037,046
27619000		FUNSTON & CALIFORNIA		1416	1397	45	4	0	0	0				0.00	366,321	1,831,606
27620000		CALIFORNIA & PARK PRESIDI		1364	2059	45	3	1	0	0		1	2	2.77	1,445,295	7,226,476
27621000		CALIFORNIA & 14TH		1311	2047	45	3	0	0	0				0.00	451,515	2,257,576
27622000		LAKE & 14TH		740	2027	45	6	0	0	0				0.00	334,660	1,673,298
27623000		CALIFORNIA & 15TH		1194	1340	45	4	0	0	0			1	5.55	360,611	1,803,053
27624000		CALIFORNIA & 16TH		1079	2038	45	5	0	0	0				0.00	371,423	1,857,117
27625000		15TH & LAKE		676	2052	45	7	0	0	0				0.00	305,541	1,527,704
27626000		LAKE & 16TH		617	1372	25	3	0	0	0				0.00	392,906	1,964,529
27627000		LAKE & FUNSTON		796	1461	45	6	0	0	0				0.00	302,484	1,512,420
27628000		LAKE & PARK PRESIDI		774	1356	45	10	1	0	0		1	2	6.16	649,686	3,248,429
27631000		17TH & CALIFORNIA		997	1346	25	2	0	0	0			1	4.61	433,589	2,167,947
27632000		CALIFORNIA & 18TH		971	2157	25	3	0	0	0				0.00	456,805	2,284,026
27633000		LAKE & 17TH		556	2368	25	5	0	0	0				0.00	389,305	1,946,526
27634000		LAKE & 18TH		512	1510	25	10	0	0	0				0.00	208,095	1,040,477
27635000		CALIFORNIA & 19TH		1000	1666	25	4	0	0	0				0.00	380,730	1,903,650
27636000		CALIFORNIA & 20TH		1030	2411	25	4	0	0	0				0.00	436,010	2,180,049
27637000		LAKE & 19TH		486	2524	25	3	0	0	0				0.00	482,460	2,412,301
27638000		20TH & LAKE		512	1683	30	4	0	0	0				0.00	377,401	1,887,007
27643000		CALIFORNIA & 21ST		1039	1725	35	5	0	0	0				0.00	350,625	1,753,125
27644000		CALIFORNIA & 22ND		1055	2569	35	3	0	0	0				0.00	493,178	2,465,890
27645000		21ST & LAKE		567	2648	30	5	0	0	0				0.00	409,653	2,048,266
27646000		22ND & LAKE		619	1730	35	7	0	0	0				0.00	287,843	1,439,217
27647000		CALIFORNIA & 23RD		1074	1871	35	3	0	0	0				0.00	434,847	2,174,234
27648000		CALIFORNIA & 24TH		1066	2718	35	3	0	0	0			1	3.95	506,795	2,533,975
27649000		LAKE & 23RD		668	2710	35	3	0	0	0			1	3.99	501,191	2,505,955
27651000		WEST CLAY & 22ND		464	1967	30	8	0	0	0				0.00	272,475	1,362,375
27653000		CALIFORNIA & 25TH		1033	1429	35	4	1	0	0		1	3	5.15	1,164,440	5,822,200
27654000		LAKE & 24TH		681	2629	35	8	0	0	0				0.00	308,784	1,543,920
27655000		25TH & LAKE		677	1941	35	6	1	0	0			1	1.91	1,049,445	5,247,225
27656000		CALIFORNIA & 26TH		979	1886	35	7	0	0	0				0.00	298,688	1,493,441
27657000		27TH & CALIFORNIA		899	2527	35	3	0	0	0				0.00	487,591	2,437,956
27658000		26TH & LAKE		649	2430	35	7	0	0	0				0.00	326,962	1,634,812
27659000		LAKE & 27TH		631	1820	35	5	0	0	0				0.00	353,187	1,765,936
27660000		24TH & WEST CLAY		483	1728	35	33	0	0	0				0.00	24,897	124,485
27662000		EL CAMINO DE & 25TH		391	1375	5	9	0	0	0			1	8.99	222,432	1,112,160
27663000		SCENIC & 25TH		299	1048	5	8	0	0	0				0.00	229,797	1,148,987
27664000		SEACLIFF & 25TH NORTH		223	735	5	6	0	0	0				0.00	261,569	1,307,846
27665000		SEACLIFF & 25TH		208	508	5	8	0	0	0				0.00	207,939	1,039,697
27668000		EL CAMINO DE & 26TH		396	491	5	9	0	0	0				0.00	189,566	947,831
27669000		SCENIC & 26TH		307	1016	5	9	0	0	0				0.00	208,013	1,040,065
27670000		27TH & EL CAMINO DE		395	721	5	8	0	0	0				0.00	217,097	1,085,485
27671000		SEACLIFF & 26TH		252	943	5	9	0	0	0				0.00	205,008	1,025,042
27673000		30TH & ORTEGA		516	533	21.904762	7	0	0	0				0.00	231,194	1,155,969
27674000		ORTEGA & 31ST		534	1210	21.904762	6	0	0	0				0.00	287,215	1,436,075
27675000		30TH & NORIEGA		581	1273	21.904762	6	0	1	0			1	1.93	1,035,641	5,178,206
27676000		NORIEGA & 31ST		577	1269	21.904762	7	0	1	0				0.00	941,952	4,709,762
27677000		32ND & ORTEGA		548	1295	21.904762	7	0	0	0				0.00	265,591	1,327,953
27678000		ORTEGA & 33RD		550	1298	31.904762	7	0	0	0				0.00	265,748	1,328,739
27679000		32ND & NORIEGA		578	1189	21.904762	8	0	1	0		4	2	4.73	845,137	4,225,687
27680000		NORIEGA & 33RD		565	1315	31.904762	8	0	1	0				0.00	864,360	4,321,799
27681000		30TH & MORAGA		564	1217	21.904762	7	0	0	0				0.00	261,969	1,309,846
27682000		MORAGA & 31ST		561	1291	21.904762	7	0	0	0				0.00	265,482	1,327,411
27683000		LAWTON & 30TH		514	1275	0	7	0	0	0				0.00	264,412	1,322,062
27684000		LAWTON & 31ST		525	1417	0	6	0	0	0				0.00	298,115	1,490,575
27685000		MORAGA & 32ND		556	1385	21.904762	8	0	0	0				0.00	245,781	1,228,905
27686000		33RD & MORAGA		534	1249	31.904762	8	0	0	0				0.00	239,676	1,198,382
27687000		32ND & LAWTON		532	1185	0	4	0	0	0				0.00	345,039	1,725,195
27688000		LAWTON & 33RD		527	1348	10	9	0	0	0				0.00	222,080	1,110,401
27689000		ORTEGA & 34TH		540	1281	31.904762	6	0	0	0				0.00	290,972	1,454,861
27690000		35TH & ORTEGA		517	1085	31.904762	6	0	0	0				0.00	280,674	1,403,369
27691000		34TH & NORIEGA		543	989	31.904762	7	0	0	0			1	7.96	251,250	1,256,250
27692000		NORIEGA & 35TH		519	1152	31.904762	6	0	0	0				0.00	284,112	1,420,560
27693000		ORTEGA & 36TH		482	1130	31.904762	6	0	0	0				0.00	282,729	1,413,643
27694000		ORTEGA & SUNSET		469	889	31.904762	7	1	0	0				0.00	785,681	3,928,403
27695000		37TH & ORTEGA		460	847	31.904762	7	0	0	0			1	8.18	244,381	1,221,907
27696000		36TH & NORIEGA		493	818	31.904762	6	0	0	0				0.00	267,276	1,336,381

CNN	ID	NAME	PEDVOL_YR	TOTEMP2	HH_PedMode	COMBFREQ2	MaxPctSlpe	Signalized	PkgMeters	UnivProx	Plan_Dist	Sup_Dist	Pcol_04_09	Col_Rate	Estimated Pedestrian Volume	Estimated Volume
27697000		NORIEGA & SUNSET		483	1092	31.904762	6	1	0	0		4	4	8.93	895,725	4,478,626
27698000		37TH & NORIEGA		474	1072	31.904762	6	0	0	0			1	7.15	279,722	1,398,608
27699000		MORAGA & 34TH		505	1054	31.904762	11	0	0	0				0.00	174,389	871,947
27700000		35TH & MORAGA		485	1133	31.904762	11	0	0	0				0.00	176,815	884,074
27701000		LAWTON & 34TH		511	1142	10	9	0	0	0				0.00	213,869	1,069,345
27702000		35TH & LAWTON		486	1216	10	9	0	0	0			1	9.23	216,621	1,083,106
27703000		MORAGA & 36TH		475	1205	31.904762	9	0	0	0				0.00	216,133	1,080,663
27704000		MORAGA & SUNSET		470	1158	31.904762	5	0	0	0				0.00	312,081	1,560,406
27705000		37TH & MORAGA		463	1158	31.904762	5	0	0	0				0.00	312,028	1,560,141
27706000		36TH & LAWTON		455	1158	10	9	0	0	0			1	9.34	214,198	1,070,988
27707000		SUNSET & LAWTON		441	1175	10	4	1	0	0			1	1.82	1,096,234	5,481,170
27708000		37TH & LAWTON		428	1174	10	6	0	0	0				0.00	284,615	1,423,077
27709000		KIRKHAM & 30TH		575	1177	17.142857	4	0	0	0			1	5.80	344,900	1,724,499
27710000		KIRKHAM & 31ST		573	1629	17.142857	4	0	0	0			1	5.34	374,285	1,871,425
27711000		30TH & JUDAH		700	1618	17.142857	4	0	0	0				0.00	374,695	1,873,476
27712000		31ST & JUDAH		644	1711	17.142857	6	0	0	0				0.00	315,319	1,576,595
27713000		32ND & KIRKHAM		543	1688	17.142857	4	0	0	0				0.00	378,028	1,890,139
27714000		33RD & KIRKHAM		518	1606	27.142857	5	0	0	0				0.00	338,837	1,694,183
27715000		JUDAH & 32ND		575	1472	17.142857	7	0	0	0				0.00	274,417	1,372,086
27716000		JUDAH & 33RD		539	1669	27.142857	7	0	0	0				0.00	284,130	1,420,649
27717000		IRVING & 30TH		616	1555	27.142857	4	0	0	0				0.00	369,691	1,848,457
27718000		IRVING & 31ST		528	1415	27.142857	6	0	0	0				0.00	298,029	1,490,144
27719000		LINCOLN & 30TH		321	1409	10	3	1	0	0			1	1.60	1,252,722	6,263,610
27720000		32ND & IRVING		447	777	27.142857	7	0	0	0				0.00	241,228	1,206,142
27721000		31ST & LINCOLN		270	1384	10	2	0	0	0				0.00	428,937	2,144,684
27722000		LINCOLN & 32ND		225	811	10	2	0	0	0				0.00	386,257	1,931,286
27723000	1011	34TH & KIRKHAM	136,311	500	820	27.14286	7	0	0	0			1	8.22	243,426	1,217,132
27724000		35TH & KIRKHAM		485	1372	27.142857	7	0	0	0				0.00	268,906	1,344,530
27725000		34TH & JUDAH		517	1346	27.142857	7	0	0	0				0.00	267,852	1,339,259
27726000		35TH & JUDAH		497	1511	27.142857	6	0	0	0				0.00	303,024	1,515,121
27727000		IRVING & 34TH		390	1508	27.142857	7	0	0	0				0.00	274,972	1,374,861
27728000		KIRKHAM & 36TH		471	1291	27.142857	6	0	0	0				0.00	291,011	1,455,055
27729000		KIRKHAM & SUNSET		465	1294	27.142857	5	0	0	0				0.00	319,820	1,599,100
27730000		37TH & KIRKHAM		460	1290	27.142857	4	0	0	0				0.00	351,044	1,755,222
27731000		KIRKHAM & PINO		478	1296	27.142857	20	0	0	0				0.00	78,135	390,674
27732000		IRVING & 35TH		369	1319	27.142857	5	0	0	0				0.00	320,522	1,602,609
27733000		JUDAH & 36TH		479	1301	27.142857	7	0	0	0				0.00	265,434	1,327,169
27734000		JUDAH & PINO		487	1471	27.142857	20	0	0	0				0.00	80,667	403,335
27735000		SUNSET & JUDAH		470	1488	27.142857	6	1	0	0		4	3	6.24	961,980	4,809,900
27736000		36TH & IRVING		352	1468	27.142857	5	0	0	0				0.00	329,148	1,645,738
27737000		IRVING & SUNSET		345	1297	27.142857	7	1	0	0				0.00	843,353	4,216,763
27738000		JUDAH & 37TH		462	1309	27.142857	5	0	0	0				0.00	320,666	1,603,330
27739000		33RD & IRVING		413	1469	27.142857	7	0	0	0				0.00	273,191	1,365,953
27740000		LINCOLN & 33RD		208	1288	10	3	0	0	0				0.00	383,150	1,915,751
27741000		LINCOLN & 34TH		197	779	10	3	0	0	0		4	3	17.18	349,335	1,746,674
27742000		35TH & LINCOLN		190	776	10	3	0	0	0				0.00	349,086	1,745,429
27743000		37TH & IRVING		340	775	27.142857	5	0	0	0				0.00	290,261	1,451,307
27745000		36TH & LINCOLN		186	1326	10	14	1	0	0				0.00	437,366	2,186,830
27747000		LINCOLN & 37TH		186	790	10	14	0	0	0				0.00	124,431	622,157
27748000		38TH & ORTEGA		452	816	31.904762	7	0	0	0				0.00	242,967	1,214,833
27749000		38TH & NORIEGA		455	814	31.904762	6	0	0	0				0.00	266,836	1,334,181
27750000		ORTEGA & 39TH		447	1029	31.904762	6	0	0	0			1	7.21	277,371	1,386,855
27751000		39TH & NORIEGA		441	838	31.904762	6	0	0	0				0.00	267,907	1,339,534
27752000		PACHECO & 41ST		382	1047	5	6	0	0	0				0.00	277,837	1,389,185
27753000		41ST & ORTEGA		421	934	21.904762	5	0	0	0				0.00	299,325	1,496,624
27754000		40TH & ORTEGA		430	1052	31.904762	6	0	0	0				0.00	278,413	1,392,065
27755000		40TH & NORIEGA		429	906	31.904762	6	0	0	0				0.00	271,145	1,355,727
27756000		41ST & NORIEGA		424	1105	21.904762	6	0	0	0				0.00	281,056	1,405,279
27757000		38TH & MORAGA		451	1234	31.904762	7	0	0	0				0.00	262,056	1,310,280
27758000		MORAGA & 39TH		432	1172	31.904762	7	0	0	0				0.00	259,012	1,295,060
27759000		38TH & LAWTON		411	1191	10	6	0	0	0				0.00	285,375	1,426,873
27760000		LAWTON & 39TH		399	1185	10	6	0	0	0				0.00	284,982	1,424,909
27761000		MORAGA & 40TH		420	1187	31.904762	7	0	0	0				0.00	259,640	1,298,202
27762000		MORAGA & 41ST		416	1228	21.904762	5	0	0	0				0.00	315,646	1,578,230
27763000		40TH & LAWTON		407	1318	10	8	0	0	0				0.00	241,941	1,209,704
27764000		ORTEGA & 42ND		409	1253	29.904762	2	0	0	0				0.00	420,303	2,101,516
27765000		43RD & ORTEGA		397	1156	29.904762	6	0	0	0				0.00	283,476	1,417,381
27766000		42ND & NORIEGA		428	1257	29.904762	5	0	0	0			1	6.30	317,400	1,586,999
27767000		NORIEGA & 43RD		429	1308	29.904762	4	0	0	0				0.00	351,925	1,759,624
27768000		44TH & ORTEGA		387	1358	29.904762	6	0	0	0				0.00	293,961	1,469,805
27769000		ORTEGA & 45TH		368	1367	29.904762	5	0	0	0			1	6.19	323,311	1,616,554
27770000		44TH & NORIEGA		427	1432	29.904762	4	0	0	0				0.00	359,895	1,799,476
27771000		MORAGA & 42ND		427	1430	29.904762	5	0	0	0				0.00	327,488	1,637,439
27772000		LAWTON & 41ST		433	1342	0	8	0	0	0				0.00	243,148	1,215,738
27773000		42ND & LAWTON		465	1368	8	5	0	0	0				0.00	324,132	1,620,662
27774000		42ND & KIRKHAM		570	1373	25.142857	6	0	0	0				0.00	296,074	1,480,369
27775000		43RD & MORAGA		437	1480	29.904762	4	0	0	0				0.00	363,124	1,815,619
27776000		MORAGA & 44TH		448	1362	29.904762	5	0	0	0				0.00	323,647	1,618,235
27777000		43RD & LAWTON		499	1423	8	2	0	0	0				0.00	434,386	2,171,930
27778000		43RD & KIRKHAM		607	1383	25.142857	3	0	0	0				0.00	393,593	1,967,966
27779000		44TH & LAWTON		534	1510	8	7	0	0	0				0.00	276,036	1,380,179
27780000		44TH & KIRKHAM		643	1477	25.142857	3	0	0	0				0.00	400,697	2,003,487
27781000		38TH & KIRKHAM		452	1653	27.142857	7	0	0	0				0.00	282,710	1,413,550
27782000		JUDAH & 38TH		448	1321	27.142857	6	0	0	0				0.00	292,432	1,462,160
27783000		IRVING & 38TH		338	1479	27.142857	6	0	0	0				0.00	300,112	1,500,562
27784000		39TH & KIRKHAM		464	1345	27.142857	7	0	0	0				0.00	267,459	1,337,293
27785000		39TH & JUDAH		466	1334	27.142857	6	0	0	0				0.00	293,249	1,466,246
27786000		KIRKHAM & 40TH		498	1511	27.142857	7	0	0	0				0.00	275,844	1,379,222
27787000		JUDAH & 40TH		510	1390	27.142857	6	0	0	0				0.00	296,554	1,482,768
27788000		IRVING & 39TH		354	1560	27.142857	6	0	0	0				0.00	304,663	1,523,316
27789000		40TH & IRVING		389	1362	27.142857	4	0	0	0				0.00	355,036	1,775,180
27790000		38TH & LINCOLN		192	1401	10	4	0	0	0				0.00	355,844	1,779,218
27791000		LINCOLN & 39TH		201	863	10	3	0	0	0				0.00	354,721	1,773,606
27792000		40TH & LINCOLN		217	897	10	3	0	0	0				0.00	357,050	1,785,248
27793000		MARTIN LUTHE & CHAIN OF LAK		189	936	5	5	0	0	0				0.00	297,750	1,488,749

CNN	ID	NAME	PEDVOL_YR	TOTEMP2	HH_PedMode	COMBFREQ2	MaxPctSlpe	Signalized	PkgMeters	UnivProx	Plan_Dist	Sup_Dist	Pcol_04_09	Col_Rate	Estimated Pedestrian Volume	Estimated Volume
27794000		MIDDLE WEST & MARTIN LUTHE		146	867	10	5	0	0	0				0.00	293,747	1,468,736
27795000		KIRKHAM & 41ST		536	691	17.142857	6	0	0	0				0.00	261,475	1,307,377
27796000		41ST & JUDAH		554	1483	17.142857	5	0	0	0				0.00	331,666	1,658,332
27797000		JUDAH & 42ND		592	1678	25.142857	4	0	0	0				0.00	377,794	1,888,969
27798000		IRVING & 41ST		426	1721	17.142857	3	0	0	0				0.00	416,588	2,082,940
27799000		42ND & IRVING		460	1551	25.142857	3	0	0	0				0.00	404,299	2,021,493
27800000		43RD & JUDAH		631	1592	25.142857	3	0	0	0				0.00	409,006	2,045,030
27801000		44TH & JUDAH		671	1774	25.142857	3	0	0	0				0.00	423,115	2,115,575
27802000		43RD & IRVING		496	1939	25.142857	3	0	0	0				0.00	434,092	2,170,460
27803000		IRVING & 44TH		531	1626	25.142857	3	0	0	0				0.00	410,532	2,052,660
27804000		41ST & LINCOLN		234	1742	5	5	0	0	0			1	5.80	344,893	1,724,463
27805000		LINCOLN & 42ND		253	1016	8	3	0	0	0				0.00	365,143	1,825,714
27808000		LINCOLN & 43RD		273	1032	8	3	0	0	0				0.00	366,380	1,831,899
27809000		LINCOLN & 44TH		294	1066	8	4	0	0	0				0.00	335,739	1,678,696
27810000		30TH & SPRECKELS LA		262	1119	24	5	0	0	0				0.00	308,324	1,541,619
27811000		FULTON & 29TH		314	865	34	5	0	0	0				0.00	294,842	1,474,210
27812000		CABRILLO & 29TH		494	1108	50	8	0	0	0				0.00	233,410	1,167,050
27813000		FULTON & 30TH		304	1641	24	5	1	0	0			1	1.85	1,082,094	5,410,468
27814000	1033	CABRILLO & 30TH	144,567	499	982	58	9	0	0	0				0.00	207,704	1,038,518
27815000		31ST & FULTON		304	1500	24	5	0	0	0				0.00	330,674	1,653,368
27816000		31ST & CABRILLO		517	950	58	12	0	0	0				0.00	155,829	779,144
27817000		32ND & FULTON		333	1481	24	6	0	0	0			1	6.66	300,185	1,500,923
27818000		CABRILLO & 32ND		572	955	58	10	0	0	0				0.00	188,481	942,407
27819000		SUNSET & MARTIN LUTHE		121	1525	10	5	0	0	0				0.00	330,699	1,653,497
27820000		JOHN F KENNE & 36TH		137	558	24	4	0	0	0				0.00	305,079	1,525,397
27821000		33RD & FULTON		371	354	24	6	0	0	0				0.00	245,019	1,225,093
27822000		CABRILLO & 33RD		632	957	58	9	0	0	0				0.00	207,435	1,037,176
27823000		36TH & SPRECKELS LA		359	1575	24	7	0	0	0				0.00	278,117	1,390,587
27824000		FULTON & 34TH		413	777	24	5	0	0	0				0.00	290,882	1,454,410
27825000		34TH & CABRILLO		691	973	58	8	0	0	0				0.00	228,869	1,144,344
27826000		36TH & JOHN F KENNE		153	1596	24	4	0	0	0				0.00	368,278	1,841,391
27827000		CHAIN OF LAK & JOHN F KENNE		0	335	0	10	0	0	0			1	12.04	166,148	830,741
27828000		35TH & FULTON		421	972	24	5	0	0	0			1	6.64	301,391	1,506,953
27829000		35TH & CABRILLO		700	924	58	8	0	0	0				0.00	226,898	1,134,488
27830000		FULTON & 36TH		419	1562	24	7	1	0	0				0.00	886,382	4,431,912
27831000		CABRILLO & 36TH		703	887	53	7	0	0	0				0.00	247,615	1,238,074
27832000		BALBOA & 29TH		667	1457	44	8	0	0	0				0.00	249,677	1,248,387
27833000		30TH & BALBOA		656	1909	34	9	0	0	0				0.00	246,587	1,232,935
27834000		29TH & ANZA		763	1874	59	10	0	0	0				0.00	223,627	1,118,135
27835000		ANZA & 30TH		747	2062	94	11	0	0	0				0.00	210,528	1,052,640
27836000		BALBOA & 31ST		654	1996	34	12	0	0	0				0.00	188,937	944,684
27837000		BALBOA & 32ND		675	1835	34	10	0	0	0				0.00	221,580	1,107,898
27838000		32ND & ANZA		744	1831	94	10	0	0	0			1	9.02	221,791	1,108,954
27839000		GEARY & 29TH		934	2048	93	10	1	0	0				0.00	739,245	3,696,223
27840000		30TH & GEARY		859	2344	78	11	1	0	0			1	2.82	708,665	3,543,323
27841000		CLEMENT & 28TH		1027	2235	85	4	0	0	0				0.00	422,308	2,111,542
27842000		CLEMENT & 29TH		978	2706	68	6	0	0	0			1	5.25	380,618	1,903,090
27843000		30TH & CLEMENT		849	2397	78	6	0	0	0				0.00	358,788	1,793,941
27844000		31ST & GEARY		777	2155	78	6	0	0	0				0.00	342,812	1,714,058
27845000		CLEMENT & 31ST		723	2192	78	6	0	0	0			1	5.80	344,662	1,723,312
27846000		33RD & BALBOA		727	1946	34	9	0	1	0			1	2.26	885,486	4,427,431
27847000		BALBOA & 34TH		778	1823	34	8	0	1	0				0.00	952,522	4,762,610
27848000		33RD & ANZA		741	1833	94	8	0	0	0				0.00	267,742	1,338,710
27849000		ANZA & 34TH		745	2037	94	8	0	0	0				0.00	277,840	1,389,200
27850000		35TH & BALBOA		825	1991	34	8	0	1	0				0.00	983,053	4,915,266
27851000		36TH & BALBOA		853	1949	34	7	0	1	0				0.00	1,072,494	5,362,468
27852000		35TH & ANZA		744	1992	94	9	0	0	0				0.00	250,855	1,254,276
27853000		GEARY & 32ND		730	2046	78	10	1	0	0			1	2.72	735,323	3,676,614
27854000		33RD & GEARY		683	2115	78	5	1	0	0		1	2	3.36	1,189,938	5,949,691
27855000		CLEMENT & 32ND		650	1974	78	6	0	0	0				0.00	330,740	1,653,702
27856000		33RD & CLEMENT		595	1760	78	9	0	0	0		1	2	16.69	239,670	1,198,350
27857000		34TH & GEARY		655	1559	78	5	1	0	0				0.00	1,075,284	5,376,421
27858000		35TH & GEARY		607	1951	78	9	0	0	0			1	8.06	248,173	1,240,865
27859000		34TH & CLEMENT		538	1895	78	9	0	0	0				0.00	245,259	1,226,293
27860000		CLEMENT & 35TH		474	1518	78	8	0	0	0				0.00	251,268	1,256,341
27862000		FULTON & 37TH		408	1416	24	5	0	0	0				0.00	326,508	1,632,541
27863000		CABRILLO & 37TH		698	863	48	6	0	0	0			1	7.39	270,808	1,354,039
27864000		FULTON & 38TH		392	1427	24	5	0	0	0				0.00	327,032	1,635,159
27865000		38TH & CABRILLO		668	880	48	5	0	0	0				0.00	298,198	1,490,989
27866000		39TH & FULTON		363	1438	24	4	0	0	0				0.00	359,726	1,798,632
27867000		CABRILLO & 39TH		630	877	48	7	0	0	0				0.00	246,729	1,233,645
27869000		CHAIN OF LAK & JOHN F KENNE		4	1437	0	4	0	0	0				0.00	356,537	1,782,687
27870000		BERNICE RODG & MARTIN LUTHE		152	31	8	5	0	0	0			1	7.92	252,535	1,262,674
27872000		FULTON & 40TH		307	667	24	4	0	0	0				0.00	312,446	1,562,230
27873000		CABRILLO & 40TH		559	874	48	8	0	0	0				0.00	224,084	1,120,422
27874000		41ST & FULTON		252	1447	24	5	0	0	0				0.00	327,103	1,635,515
27875000		41ST & CABRILLO		489	879	48	8	0	0	0				0.00	223,906	1,119,530
27878000		FULTON & 42ND		230	1442	48	5	0	0	0				0.00	326,633	1,633,163
27879000		CABRILLO & 42ND		445	878	48	9	0	0	0				0.00	203,563	1,017,816
27881000		FULTON & 43RD		247	1463	48	5	1	0	0				0.00	1,046,336	5,231,680
27882000		43RD & CABRILLO		445	920	48	9	0	0	0				0.00	205,117	1,025,583
27883000		BALBOA & 37TH		858	1508	29	6	0	1	0				0.00	1,087,941	5,439,705
27884000		36TH & ANZA		739	1974	94	10	0	0	0				0.00	227,579	1,137,894
27885000		37TH & ANZA		738	2136	69	11	0	0	0				0.00	213,320	1,066,601
27886000		BALBOA & 38TH		802	2054	24	5	0	1	0			1	1.52	1,317,521	6,587,606
27887000		39TH & BALBOA		730	1922	24	7	0	1	0			1	1.88	1,064,080	5,320,399
27888000		ANZA & 38TH		709	1882	59	9	0	0	0				0.00	245,701	1,228,505
27889000		ANZA & 39TH		669	1966	59	8	0	0	0				0.00	273,786	1,368,931
27890000		36TH & GEARY		533	1901	78	11	1	0	0				0.00	648,899	3,244,497
27891000		37TH & GEARY		478	1804	78	11	0	0	0			1	10.02	199,614	998,069
27892000		36TH & SHORE VIEW		425	1761	78	8	0	0	0				0.00	262,254	1,311,270
27893000		CLEMENT & 36TH		355	1484	78	8	0	0	0				0.00	249,006	1,245,028
27894000		37TH & SHORE VIEW		356	1209	78	7	0	0	0				0.00	260,271	1,301,356
27895000		GEARY & 38TH		471	1475	35	9	0	0	0				0.00	226,935	1,134,677
27896000		39TH & GEARY		485	1690	35	10	0	0	0				0.00	214,846	1,074,229

CNN	ID	NAME	PEDVOL_YR	TOTEMP2	HH_PedMode	COMBFREQ2	MaxPctSlpe	Signalized	PkgMeters	UnivProx	Plan_Dist	Sup_Dist	Pcol_04_09	Col_Rate	Estimated Pedestrian Volume	Estimated Volume
27897000		38TH & SHORE VIEW		355	1617	43	11	0	0	0				0.00	192,395	961,973
27898000		CLEMENT & 38TH		293	1388	43	8	0	0	0				0.00	244,348	1,221,739
27899000		39TH & CLEMENT		363	1071	35	10	0	0	0				0.00	191,506	957,528
27902000		GEARY & 40TH		511	1005	35	10	0	0	0				0.00	189,913	949,566
27903000		40TH & BALBOA		654	1623	24	8	0	0	0				0.00	257,212	1,286,059
27904000		BALBOA & 41ST		588	1874	24	10	0	0	0		1	2	17.96	222,678	1,113,390
27905000		40TH & ANZA		627	1845	59	10	0	0	0				0.00	221,722	1,108,612
27906000		ANZA & 41ST		589	1900	59	10	0	0	0				0.00	223,734	1,118,670
27907000		42ND & BALBOA		561	1953	24	9	0	0	0				0.00	247,985	1,239,927
27908000		BALBOA & 43RD		554	1874	24	9	0	0	0				0.00	244,423	1,222,116
27909000		ANZA & 42ND		571	1872	59	10	0	0	0				0.00	222,506	1,112,528
27910000	1032	43RD & ANZA	108,925	552	1964	59	14	0	0	0		1	1	12.88	155,266	776,332
27911000		43RD & GEARY		612	1957	35	14	0	0	0				0.00	155,296	776,480
27912000		41ST & GEARY		543	1599	35	10	0	0	0				0.00	211,634	1,058,170
27913000		41ST & GEARY		540	1669	35	8	0	0	0				0.00	258,645	1,293,224
27914000		40TH & CLEMENT		444	1610	35	8	0	0	0				0.00	255,301	1,276,506
27915000		CLEMENT & 41ST		524	1033	35	8	0	0	0				0.00	230,431	1,152,154
27916000		GEARY & 42ND		575	1065	35	10	0	0	0			1	10.40	192,286	961,428
27917000		POINT LOBOS & GEARY		582	1646	35	8	0	0	0		1	3	23.27	257,833	1,289,167
27918000		POINT LOBOS & 43RD		640	1539	35	9	0	0	0			1	8.68	230,524	1,152,621
27919000		CLEMENT & 42ND		606	1456	35	8	0	0	0				0.00	249,262	1,246,312
27920000		43RD & VETERANS		691	1045	35	9	0	0	0				0.00	211,068	1,055,341
27921000		46TH & ORTEGA		315	1007	29.904762	3	0	0	0				0.00	365,098	1,825,491
27922000		47TH & ORTEGA		250	1325	29.904762	2	0	0	0				0.00	424,174	2,120,872
27923000		NORIEGA & 45TH		412	1159	29.904762	4	0	0	0				0.00	342,419	1,712,095
27924000		46TH & NORIEGA		367	1475	29.904762	4	0	0	0			1	5.52	362,179	1,810,894
27925000		ORTEGA & 48TH		202	1371	29.904762	1	0	0	0				0.00	469,329	2,346,646
27926000		GREAT & ORTEGA		168	972	29.904762	2	0	0	0				0.00	397,128	1,985,641
27927000		NORIEGA & 47TH		314	828	29.904762	2	0	0	0				0.00	388,286	1,941,431
27928000		NORIEGA & 48TH		256	1206	29.904762	2	0	0	0				0.00	415,196	2,075,982
27929000		GREAT & NORIEGA		206	1010	29.904762	2	0	0	0				0.00	400,238	2,001,192
27930000		MORAGA & 45TH		453	849	29.904762	6	0	0	0			1	7.45	268,519	1,342,595
27931000		46TH & MORAGA		425	1490	29.904762	6	0	0	0				0.00	301,347	1,506,735
27932000		46TH & LAWTON		540	1460	8	7	0	0	0				0.00	273,589	1,367,945
27933000		45TH & LAWTON		561	1605	8	7	0	0	0				0.00	281,008	1,405,038
27934000		45TH & KIRKHAM		675	1633	25.142857	7	0	0	0				0.00	283,219	1,416,095
27935000		KIRKHAM & 46TH		649	1890	25.142857	7	0	0	0		4	3	20.23	296,517	1,482,586
27936000		MORAGA & 47TH		380	1860	29.904762	2	0	0	0				0.00	468,782	2,343,912
27937000		47TH & LAWTON		483	1345	8	3	0	0	0				0.00	389,719	1,948,596
27938000		48TH & MORAGA		313	1513	29.904762	3	0	0	0				0.00	400,096	2,000,478
27939000		48TH & LAWTON		400	1165	8	3	0	0	0				0.00	376,467	1,882,334
27940000		KIRKHAM & 47TH		584	1339	25.142857	4	0	0	0				0.00	355,240	1,776,202
27941000		48TH & KIRKHAM		487	1747	25.142857	3	0	0	0				0.00	419,174	2,095,869
27942000		LINCOLN & GREAT		141	1538	8	1	1	0	0				0.00	1,540,788	7,703,938
27943000		MORAGA & GREAT		244	594	29.904762	4	0	0	0				0.00	307,873	1,539,366
27944000		LAWTON & LA PLAYA		307	966	8	2	0	0	0				0.00	398,039	1,990,197
27945000		LA PLAYA & KIRKHAM		371	1104	25.142857	3	0	0	0				0.00	372,071	1,860,354
27946000		45TH & JUDAH		708	1265	25.142857	5	0	0	0				0.00	320,030	1,600,149
27947000		JUDAH & 46TH		683	2108	25.142857	5	0	0	0				0.00	372,557	1,862,784
27948000		IRVING & 45TH		566	2089	25.142857	5	0	0	0				0.00	370,224	1,851,119
27949000		IRVING & 46TH		552	1865	25.142857	5	0	0	0				0.00	355,393	1,776,963
27950000		47TH & JUDAH		620	1773	25.142857	4	0	0	0				0.00	384,608	1,923,038
27951000		48TH & JUDAH		520	1944	25.142857	3	0	0	0				0.00	434,739	2,173,693
27952000		IRVING & 47TH		501	1716	25.142857	5	0	0	0				0.00	345,508	1,727,539
27953000		48TH & IRVING		421	1633	25.142857	2	0	0	0				0.00	450,360	2,251,802
27954000		LINCOLN & 45TH		312	1465	8	4	0	0	0		4	3	16.62	361,041	1,805,205
27955000		46TH & LINCOLN		311	1204	8	3	0	0	0				0.00	378,315	1,891,573
27956000		LINCOLN & 47TH		286	1163	8	3	0	0	0				0.00	375,289	1,876,447
27957000		48TH & LINCOLN		239	1083	8	3	0	0	0				0.00	369,472	1,847,361
27958000		GGP ACCESS R & MARTIN LUTHE		177	956	8	6	0	0	0				0.00	271,940	1,359,700
27959000		LA PLAYA & JUDAH		385	740	25.142857	3	0	0	0			1	5.74	348,466	1,742,329
27960000		LA PLAYA & JUDAH		410	1378	25.142857	3	0	0	0				0.00	391,359	1,956,796
27961000		IRVING & LA PLAYA		333	1444	25.142857	2	0	0	0				0.00	434,285	2,171,424
27962000		LA PLAYA & IRVING		304	1236	25.142857	1	0	0	0				0.00	459,137	2,295,683
27964000		LA PLAYA & LINCOLN		187	1148	8	2	0	0	0			1	4.88	410,172	2,050,860
27965000		LINCOLN & LA PLAYA		169	776	8	1	0	0	0				0.00	421,074	2,105,368
27966000		GREAT & JOHN F KENNE		288	705	48	3	1	0	0				0.00	1,101,963	5,509,813
27967000		GGP ACCESS R & JOHN F KENNE		139	373	32	6	0	0	0				0.00	244,480	1,222,402
27968000		FULTON & 47TH		397	248	48	4	0	0	0				0.00	290,261	1,451,304
27969000		44TH & FULTON		273	935	48	2	0	0	0				0.00	395,485	1,977,427
27970000		CABRILLO & 44TH		458	928	48	7	0	0	0				0.00	247,979	1,239,893
27971000		FULTON & 45TH		306	1570	48	4	0	0	0			1	5.44	367,914	1,839,572
27972000		CABRILLO & 45TH		493	890	48	5	0	0	0				0.00	297,470	1,487,352
27973000		FULTON & 46TH		349	1553	48	4	0	0	0				0.00	367,168	1,835,838
27974000		46TH & CABRILLO		538	958	48	7	0	0	0				0.00	249,814	1,249,069
27975000		47TH & CABRILLO		582	1575	48	8	0	0	0				0.00	254,541	1,272,706
27976000		48TH & FULTON		442	1403	48	3	0	0	0				0.00	393,440	1,967,199
27977000		CABRILLO & 48TH		609	848	48	6	0	0	0		4	3	22.26	269,490	1,347,450
27978000		FULTON & LA PLAYA		444	1203	48	3	0	0	0				0.00	379,471	1,897,353
27980000		LA PLAYA & CABRILLO		568	723	48	4	0	0	0				0.00	317,637	1,588,186
27981000		GREAT & FULTON		393	1003	48	2	1	0	0				0.00	1,280,925	6,404,624
27982000		CABRILLO & GREAT		473	560	48	2	0	0	0				0.00	371,333	1,856,664
27983000		BALBOA & 44TH		555	736	24	10	0	0	0			1	11.04	181,082	905,408
27984000		45TH & BALBOA		566	1911	24	15	0	0	0				0.00	140,035	700,173
27985000		ANZA & 44TH		533	1843	59	13	0	0	0				0.00	166,797	833,987
27986000		44TH & GEARY		640	1919	35	13	0	0	0				0.00	169,548	847,740
27987000		45TH & ANZA		505	1552	59	15	0	0	0				0.00	131,030	655,151
27988000		45TH & GEARY		637	1733	35	11	0	0	0				0.00	197,828	989,139
27989000		46TH & BALBOA		597	1416	48	10	0	0	0				0.00	205,008	1,025,039
27990000		47TH & BALBOA		626	1742	48	16	0	0	0				0.00	123,811	619,056
27991000		SUTRO HEIGHT & 47TH		552	1583	58	16	0	0	0				0.00	120,083	600,414
27992000		46TH & SUTRO HEIGHT		543	1463	34	18	0	0	0				0.00	97,343	486,716
27993000		46TH & ANZA		491	1632	59	18	0	0	0				0.00	100,240	501,200
27994000		46TH & GEARY		605	1571	35	8	0	0	0				0.00	254,499	1,272,495
27995000		47TH & ANZA		482	1235	54	14	0	0	0				0.00	135,842	679,210

CNN	ID	NAME	PEDVOL_YR	TOTEMP2	HH_PedMode	COMBFREQ2	MaxPctSlpe	Signalized	PkgMeters	UnivProx	Plan_Dist	Sup_Dist	Pcol_04_09	Col_Rate	Estimated Pedestrian Volume	Estimated Volume
27996000		47TH & GEARY		559	1375	35	8	0	0	0				0.00	245,354	1,226,772
27997000		POINT LOBOS & 44TH		699	1029	35	8	0	0	0			1	8.65	231,245	1,156,227
27998000		45TH & POINT LOBOS		727	1362	35	9	0	0	0				0.00	223,728	1,118,642
27999000		CLEMENT & 44TH		767	1188	35	8	0	0	0				0.00	238,391	1,191,953
28002000		46TH & POINT LOBOS		704	958	35	6	0	0	0				0.00	275,545	1,377,724
28003000		47TH & POINT LOBOS		639	992	35	8	0	0	0				0.00	229,367	1,146,836
28004000		POINT LOBOS & ALTA MAR		674	834	35	13	0	0	0				0.00	139,432	697,160
28005000		ALTA MAR & SEAL ROCK		699	910	35	13	0	0	0				0.00	141,449	707,246
28006000		48TH & BALBOA		632	744	48	27	0	0	0				0.00	36,755	183,774
28007000		48TH & SUTRO HEIGHT		544	1340	48	27	0	0	0				0.00	40,854	204,270
28008000		LA PLAYA & BALBOA		578	1234	48	26	0	0	0				0.00	44,064	220,320
28009000		GREAT & BALBOA		498	1087	48	3	0	0	0				0.00	372,074	1,860,371
28010000		ANZA & 48TH		469	812	54	10	0	0	0				0.00	183,206	916,032
28011000		48TH & GEARY		504	1132	30	6	0	0	0				0.00	282,982	1,414,911
28013000		EL CAMINO DE & POINT LOBOS		564	766	30	8	1	0	0			1	2.85	701,062	3,505,309
28014000		SEAL ROCK & EL CAMINO DE		560	624	30	14	0	0	0				0.00	121,851	609,254
28017000		CALIFORNIA & 28TH		842	427	35	4	0	0	0				0.00	303,079	1,515,393
28018000		29TH & CALIFORNIA		810	2305	35	4	0	0	0				0.00	425,444	2,127,219
28019000		LAKE & 28TH		670	2086	35	2	0	0	0				0.00	491,810	2,459,048
28020000		LAKE & 28TH		629	1742	35	2	0	0	0				0.00	461,661	2,308,306
28021000		29TH & LAKE		670	1606	30	4	0	0	0				0.00	373,610	1,868,049
28022000		MCLAREN & 29TH		518	1610	30	6	0	0	0				0.00	308,661	1,543,303
28023000		30TH & CALIFORNIA		726	1163	33	4	0	0	0				0.00	345,292	1,726,458
28024000		CALIFORNIA & 31ST		640	1751	33	8	0	0	0				0.00	263,151	1,315,755
28025000		30TH & SEA VIEW		668	1472	25	8	0	0	0				0.00	250,362	1,251,812
28026000		30TH & LAKE		596	1519	25	8	0	0	0				0.00	252,060	1,260,299
28027000		EL CAMINO DE & 30TH		452	1276	25	9	0	0	0				0.00	218,806	1,094,029
28028000		31ST & SEA VIEW		589	869	33	8	0	0	0				0.00	224,045	1,120,224
28030000		EL CAMINO DE & LAKE		348	1235	25	8	0	0	0				0.00	237,992	1,189,959
28031000		28TH & MCLAREN		551	478	35	7	0	0	0				0.00	229,098	1,145,492
28032000		28TH & EL CAMINO DE		375	1321	5	7	0	0	0				0.00	265,724	1,328,620
28033000		27TH & SEACLIFF		255	812	5	8	0	0	0				0.00	219,953	1,099,764
28035000		EL CAMINO DE & MCLAREN		459	503	25	15	0	0	0				0.00	108,250	541,249
28036000		32ND & EL CAMINO DE		265	921	25	7	0	0	0				0.00	246,506	1,232,529
28038000		MARVEL & 32ND		616	290	78	3	0	0	0				0.00	323,017	1,615,083
28040000		CALIFORNIA & 32ND		575	1465	33	6	0	0	0				0.00	301,082	1,505,409
28047000		MONTICELLO & 19TH		418	1264	39.333333	9	0	0	0				0.00	218,151	1,090,754
28058000		SOUTH PARK & JACK LONDON		12755	2295	6	4	0	1	0				0.00	2,021,482	10,107,410
28061000		SOUTH PARK & 03RD		13075	2100	98	3	0	1	0				0.00	2,160,440	10,802,200
28064000		04TH & STILLMAN		9017	1266	101	1	0	1	0				0.00	2,031,447	10,157,237
28073000		HWY 101 S OF & ALEMANY		337	1684	11	6	1	0	0				0.00	993,504	4,967,519
28079000		LONE MOUNTAI & STANYAN		1081	1242	48	14	0	0	1				0.00	260,425	1,302,125
28083000		FRANCONIA & ESMERALDA		1165	1843	32	40	0	0	0				0.00	13,385	66,925
28084000		DIVISION & BRYANT		4790	922	52	4	0	0	0				0.00	364,864	1,824,318
28089000		WISCONSIN & CAROLINA		733	216	21	16	0	0	0				0.00	94,175	470,874
28098000		WISCONSIN & CONNECTICUT		572	1297	26	13	0	0	0				0.00	151,245	756,225
28106000		PARK PRESIDI & CROSSOVER		155	1555	24	7	1	0	0				0.00	879,599	4,397,995
28136000		JACK MICHELI & KRAMER		3957	638	28.5	20	0	0	0				0.00	75,481	377,404
28144000		IGNACIO & JAMESTOWN		468	4349	5	23	0	0	0				0.00	102,390	511,948
28147000		GALLAGHER & TEHAMA		11480	119	105.5	4	0	1	0				0.00	1,321,797	6,608,987
28148000		GETZ & MOUNT VERNON		450	2139	84.666667	14	0	0	1				0.00	301,672	1,508,358
28150000		CARPENTER & HAWKINS		575	1338	19	12	0	0	0				0.00	167,402	837,008
28152000		LINDSAY & WHITNEY YOUN		642	1270	3	14	0	0	0				0.00	137,238	686,189
28162000		DALEWOOD & LANSDALE		472	1226	22	31	0	0	0				0.00	27,430	137,148
28163000		ROBINHOOD & LANSDALE		393	708	22	13	0	0	0				0.00	135,361	676,803
28166000		MABREY & WHITNEY YOUN		742	712	3	14	0	0	0				0.00	124,356	621,779
28173000		SAN BRUNO & FELTON		740	1177	64.5	2	0	1	0		9	3	4.03	1,488,112	7,440,562
28177000		WHITNEY YOUN & YOUNG		827	1155	19.333333	12	0	0	0				0.00	162,942	814,711
28178000		CONGO & CIRCULAR		383	1149	27	6	0	0	1				0.00	534,067	2,670,333
28180000		SONOMA & UNION		6408	1281	89.5	14	0	0	0				0.00	158,194	790,968
28184000		MARIN & TENNESSEE		1135	4999	13.333333	2	0	0	0				0.00	842,728	4,213,640
28187000		CHANNEL & CAROLINA		3909	7	16	3	0	0	0				0.00	332,454	1,662,268
28191000		LUNDYS & FAIR		1417	15	55	27	0	0	0				0.00	32,832	164,158
28192000		GRIFFITH & BANCROFT		731	2055	5	6	0	0	0				0.00	336,286	1,681,432
28193000		BANCROFT & HAWES		1234	263	11	20	0	0	0				0.00	66,012	330,059
28195000		TAMPA & BRIDGEVIEW		598	308	6	34	0	0	0				0.00	17,576	87,879
28196000		NEWHALL & ARMSTRONG		1307	1381	6	4	0	0	0				0.00	364,296	1,821,478
28199000		NEVADA & OGDEN		364	999	26	27	0	0	0				0.00	38,241	191,205
28200000		PUTNAM & OGDEN		357	1335	11	27	0	0	0				0.00	40,632	203,160
28222000		BELL & WHITNEY YOUN		522	1257	19	14	0	0	0				0.00	136,517	682,583
28223000		WHITNEY YOUN & BASS		507	1298	19	15	0	0	0				0.00	125,149	625,744
28225000		JAKEY & HAWKINS		556	1289	15	5	0	0	0				0.00	320,238	1,601,190
28232000		ARMSTRONG & GRIFFITH		741	1273	0	14	0	0	0				0.00	137,643	688,215
28245000		ACME & CORWIN		803	193	29	25	0	0	0				0.00	40,314	201,568
28260000		CLEARFIELD & GELLERT		461	2392	10	4	0	0	0				0.00	428,546	2,142,732
28261000		MORNINGSIDE & GELLERT		384	357	10	3	0	0	0				0.00	325,120	1,625,598
30003000		BOYD & CHESLEY		6232	309	41	11	0	0	0				0.00	175,144	875,722
30004000		CHESLEY & ELDRIDGE		6374	535	41	10	0	0	0				0.00	201,133	1,005,667
30008000		CLARA & HULBERT		8052	432	88.5	2	0	1	0				0.00	1,553,243	7,766,215
30009000		05TH & PERRY		6483	1992	88.5	2	0	1	0				0.00	1,982,936	9,914,678
30011000		RUSS & TULIP		9808	1265	136.95238	4	0	1	0				0.00	1,561,722	7,808,608
30016000		KAPLAN & CLEMENTINA		20420	2842	82	2	0	1	0				0.00	3,244,942	16,224,709
30018000		I-80 E ON & ESSEX		11507	1430	6	5	1	1	0				0.00	4,869,248	24,346,241
30021000		03RD & TERRY A FRAN		3768	1758	36.47619	15	1	0	0				0.00	469,658	2,348,291
30023000		TONQUIN & HYDE		2476	22	83.809524	9	0	1	0				0.00	652,228	3,261,138
30027000		FRANCISCO & HYDE		3826	290	83.809524	21	0	0	0				0.00	64,309	321,547
30028000		HYDE & ALLEN		1551	2104	45.833333	23	0	0	0				0.00	70,018	350,092
30035000		NEWELL & LOMBARD		2965	4571	70.166667	4	1	1	0				0.00	7,674,399	38,371,993
30037000		FRONT & JOHN MAHER		10520	3434	30.142857	3	0	1	0				0.00	2,584,881	12,924,405
30038000		BATTERY & JOHN MAHER		11523	812	36.142857	6	0	1	0				0.00	1,242,929	6,214,643
30039000		BROADWAY & SANSOME		19471	1529	51.142857	8	1	1	0		3	5	2.20	4,537,534	22,687,671
30040000		HODGES & VALLEJO		15073	2723	19	26	0	0	0				0.00	82,054	410,272
30041000		STONE & JACKSON		9936	3424	153.5	14	0	1	0				0.00	904,546	4,522,732
30043000		GLOVER & LEAVENWORTH		2286	7840	57.833333	13	0	0	0				0.00	515,344	2,576,720
30044000		UNITED NATIO & LEAVENWORTH		10825	5358	245.47619	4	0	1	0				0.00	3,357,964	16,789,822

CNN	ID	NAME	PEDVOL_YR	TOTEMP2	HH_PedMode	COMBFREQ2	MaxPctSlpe	Signalized	PkgMeters	UnivProx	Plan_Dist	Sup_Dist	Pcol_04_09	Col_Rate	Estimated Pedestrian Volume	Estimated Volume
30045000		CHARLES J BR & MCALLISTER		9667	4839	250.47619	4	1	1	0				0.00	9,480,685	47,403,424
30046000		TAYLOR & OPAL		11992	6792	212.02381	3	0	1	0				0.00	4,919,697	24,598,487
30047000		SPROULE & SACRAMENTO		7286	7789	62.5	11	0	0	0				0.00	695,829	3,479,144
30048000		SUTTER & SANSOME		93929	7847	393.90476	10	0	1	0		3	1	0.09	22,584,665	112,923,326
30049000		DRUMM & CALIFORNIA		73623	297	156.61905	2	1	1	0				0.00	23,790,476	118,952,381
30050000		DAVIS & CLAY		53898	841	176.11905	6	1	1	0				0.00	11,161,070	55,805,351
30053000		SHANNON & POST		14198	1192	104	11	0	1	0				0.00	888,032	4,440,162
30055000		BREEN & MCALLISTER		13550	11525	167.52381	7	0	1	0				0.00	8,262,932	41,314,658
30056000		DAVIS & WASHINGTON		38641	5036	176.11905	6	1	1	0				0.00	16,460,799	82,303,995
30057000		TOUCHARD & PINE		7393	1174	56.5	13	0	0	0				0.00	174,581	872,905
30059000		NORTH VIEW & BAY		3392	10286	89.166667	16	0	0	0				0.00	621,687	3,108,434
30060000		CHESTNUT & CULEBRA		2956	2290	89.166667	37	0	0	0				0.00	20,097	100,484
30061000		SERVICE & STEINER		4098	3621	80.809524	3	0	1	0				0.00	2,287,528	11,437,641
30062000		GREENWICH & GRENARD		2194	2920	75.833333	12	0	0	0				0.00	231,847	1,159,236
30063000		COTTAGE & BUSH		6752	4557	107.14286	10	0	0	0				0.00	420,370	2,101,850
30064000		SUTTER & COTTAGE		5102	3046	87.142857	10	0	1	0				0.00	1,093,949	5,469,745
30065000		GREEN & RENO		9239	3037	89.5	24	0	0	0				0.00	90,963	454,813
30066000		PONTIAC & JACKSON		15828	4866	153.5	11	0	1	0				0.00	1,796,528	8,982,639
30067000		AUGUST & UNION		3558	7719	91	12	0	1	0				0.00	2,034,170	10,170,850
30068000		TURK MURPHY & FISHER		6741	5360	133.5	6	0	1	0				0.00	2,520,496	12,602,480
30069000		LAGUNA & OAK		3505	7557	69.52381	10	1	0	0		5	1	0.94	2,132,890	10,664,451
30070000		OAK & OCTAVIA		6239	3827	69.52381	6	1	0	0				0.00	1,690,094	8,450,470
30071000		LAGUNA & HICKORY		3453	3519	52.380952	15	0	0	0				0.00	200,957	1,004,786
30072000		BUCHANAN & WILLOW		2586	3796	51.142857	5	0	0	0				0.00	529,620	2,648,102
30073000		GREENWICH & GREENWICH		1435	3152	35.833333	36	0	0	0				0.00	24,869	124,346
30075000		AUSTIN & VAN NESS		7221	3892	131.5	6	0	1	0				0.00	1,955,042	9,775,211
30076000		AUSTIN & VAN NESS		7287	5818	131.5	7	0	1	0				0.00	2,525,961	12,629,804
30077000		FERN & VAN NESS		8149	5887	131.5	8	0	1	0		6	1	0.84	2,377,518	11,887,591
30078000		FERN & VAN NESS		8233	5746	131.5	7	0	1	0				0.00	2,551,234	12,756,172
30079000		DANIEL BURNH & VAN NESS		8549	5829	111.5	7	0	1	0				0.00	2,609,814	13,049,072
30080000		VAN NESS & HEMLOCK		8617	5910	111.5	8	0	1	0		3	1	0.83	2,414,742	12,073,711
30081000		CEDAR & VAN NESS		8737	5962	104	7	0	1	0				0.00	2,685,644	13,428,220
30082000		UNNAMED 111 & CLAY		7267	5961	93.142857	11	0	1	0				0.00	1,778,942	8,894,708
30083000		UNNAMED 110 & SACRAMENTO		7569	3381	93.142857	13	0	1	0				0.00	930,882	4,654,410
30705000		VAN NESS & OAK		15232	3178	236.47619	1	0	1	0				0.00	3,339,580	16,697,900
30706000		HICKORY & VAN NESS		15037	1864	241.47619	3	0	1	0				0.00	2,171,184	10,855,919
30707000		VAN NESS & WILLOW		11951	1867	82.571429	8	0	1	0				0.00	1,259,640	6,298,199
30708000		VAN NESS & OLIVE		10387	4751	58.571429	9	0	1	0				0.00	1,860,461	9,302,307
30709000		MYRTLE & VAN NESS		9017	5324	104	9	0	1	0				0.00	1,996,202	9,981,012
30710000		FILBERT & COLUMBUS		3342	5690	91	7	1	1	0				0.00	7,153,416	35,767,081
30711000		FILBERT & KRAUSGRILL		3872	4753	56.833333	10	0	1	0				0.00	1,446,103	7,230,513
30712000		MEDAU & FILBERT		4125	5087	28.5	13	0	1	0				0.00	1,165,877	5,829,387
30714000		JASPER & FILBERT		3982	5060	56.833333	8	0	1	0				0.00	1,849,864	9,249,319
30715000		FILBERT & BOB KAUFMAN		4356	5077	28.5	24	0	1	0				0.00	416,144	2,080,722
30716000		FILBERT & VARENNES		4925	4914	6	24	0	1	0				0.00	409,672	2,048,359
30717000		GENOA & FILBERT		5658	4740	6	24	0	0	0				0.00	113,485	567,427
30718000		FILBERT & SANSOME		9045	4541	27.142857	20	0	1	0				0.00	616,439	3,082,195
30719000		FILBERT & BATTERY		8651	2159	27.142857	5	1	1	0				0.00	5,183,538	25,917,688
30720000		MORRELL & BROADWAY		2858	1315	117.83333	41	0	0	0				0.00	11,539	57,694
30721000		JACKSON & DUNCOMBE		16911	5493	153.5	11	0	1	0				0.00	2,066,094	10,330,469
30722000		PACIFIC & PHOENIX		2959	7644	62	24	0	0	0				0.00	179,776	898,881
30723000		BROADWAY & CYRUS		2562	6341	77.833333	22	0	0	0				0.00	169,732	848,661
30724000		CADELL & UNION		4928	5646	89.5	9	0	1	0				0.00	1,915,859	9,579,293
30725000		STEUART & MARKET		47552	5746	156.61905	3	0	1	0				0.00	9,660,342	48,301,710
30726000		MARKET & SPEAR		67025	699	156.61905	2	1	1	0				0.00	21,795,771	108,978,853
30727000		MARKET & DRUMM		76711	664	349.90476	3	1	1	0				0.00	24,946,929	124,734,647
30728000		MARKET & MAIN		79249	530	353.90476	3	0	1	0				0.00	8,118,701	40,593,504
30729000		MARKET & BEALE		91682	453	377.90476	4	1	1	0		6	3	0.19	31,448,618	157,243,090
30730000		FRONT & MARKET		101347	179	377.90476	2	1	1	0		6	1	0.04	45,678,172	228,390,859
30731000		01ST & BUSH		99613	57	377.90476	3	1	1	0		6		0.00	38,993,788	194,968,938
30732000		MARKET & BATTERY		99252	128	405.40476	4	0	1	0		6	1	0.18	11,172,786	55,863,932
30733000		MARKET & SUTTER		94965	224	397.90476	4	1	1	0				0.00	32,677,375	163,386,875
30734000		MARKET & 02ND		69544	278	382.40476	3	1	1	0		6	3	0.31	19,545,140	97,725,698
30735000		MARKET & NEW MONTGOME		62069	298	374.90476	3	1	1	0		6	5	0.61	16,357,788	81,788,942
30736000		GEARY & MARKET		53412	318	342.90476	4	0	1	0				0.00	3,796,042	18,980,212
30737000		MARKET & ANNIE		53293	365	342.90476	6	0	1	0				0.00	3,163,169	15,815,845
30738000		KEARNY & 03RD		47760	339	342.90476	5	1	1	0		6	8	1.66	9,644,776	48,223,881
30739000		05TH & MARKET		19395	354	249.52381	2	1	1	0		6	5	1.55	6,435,709	32,178,543
30740000		MARKET & MCALLISTER		9585	3491	233.47619	2	0	1	0				0.00	2,804,642	14,023,211
30741000		JONES & MARKET		9487	6882	250.47619	2	1	1	0				0.00	16,488,539	82,442,696
30742000		07TH & MARKET		9517	6609	250.47619	4	1	1	0		6	8	1.23	13,013,425	65,067,127
30743000		HAYES & MARKET		15727	5708	261.90476	2	0	1	0				0.00	4,863,720	24,318,599
30744000		HAYES & LARKIN		15776	1752	261.90476	2	0	1	0				0.00	2,379,661	11,898,307
30745000		LARKIN & 09TH		15687	1590	261.90476	2	1	1	0		6	2	0.54	7,355,685	36,778,427
30746000		FELL & MARKET		15708	1553	237.90476	4	1	1	0		6	1	0.33	6,057,437	30,287,187
30747000		MARKET & 11TH		15778	1339	241.47619	2	0	1	0		6	2	1.81	2,208,368	11,041,841
30748000		MARKET & VAN NESS		15334	1688	236.47619	3	1	1	0		6	3	0.89	6,757,369	33,786,846
30749000		PAGE & MARKET		13340	1829	227.90476	3	0	1	0		6	1	0.97	2,070,314	10,351,572
30750000		FRANKLIN & MARKET		12295	1975	227.90476	1	1	1	0		6	1	0.25	7,978,361	39,891,803
30751000		ROSE & MARKET		11520	2071	227.90476	3	0	1	0				0.00	2,069,437	10,347,183
30752000		BRADY & MARKET		11126	2258	227.90476	2	0	1	0				0.00	2,329,257	11,646,284
30753000		HAIGHT & MARKET		9786	2324	183.33333	1	0	1	0		6	4	3.19	2,506,615	12,533,075
30754000		MARKET & GOUGH		9411	2651	183.33333	1	0	1	0		6	4	3.04	2,635,328	13,176,641
30755000		VALENCIA & MARKET		8762	2741	94.880952	4	1	1	0		6	1	0.32	6,344,111	31,720,557
30756000		HWY 101 NORT & OCTAVIA		7272	2903	78.809524	10	0	1	0				0.00	1,123,717	5,618,586
30757000		LAGUNA & GUERRERO		4437	3275	43.809524	6	1	1	0		8	2	0.77	5,212,625	26,063,124
30758000		BUCHANAN & DUBOCE		2632	3417	85.595238	10	1	1	0		5	2	1.14	3,514,594	17,572,970
30759000		PEARL & MCCOPPIN		6024	3799	78.809524	7	0	1	0				0.00	1,699,768	8,498,839
30760000		NOBLES & GRANT		4701	3417	89.5	11	0	1	0				0.00	1,054,641	5,273,207
30761000		BUSH & PETRARCH		82908	5510	389.90476	14	0	1	0				0.00	7,771,505	38,857,525
30762000		THE EMBARCAD & TAYLOR		3398	610	63.47619	3	0	1	0				0.00	1,304,045	6,520,224
30763000		MARINA & MARINA GREEN		614	11	8.571429	2	0	0	0				0.00	337,362	1,686,809
30764000		FRANCISCO & LEAVENWORTH		3158	1353	88.809524	16	0	0	0				0.00	122,717	613,583
30765000		BROADWAY & BATTERY		17273	2558	48.142857	7	1	1	0		3	2	0.70	5,692,909	28,464,544
30766000	4	BEACH & HYDE	9,849,287	3664	2087	83.80952	10	1	1	0		2	4	2.82	2,832,817	14,164,085

CNN	ID	NAME	PEDVOL_YR	TOTEMP2	HH_PedMode	COMBFREQ2	MaxPctSlpe	Signalized	PkgMeters	UnivProx	Plan_Dist	Sup_Dist	Pcol_04_09	Col_Rate	Estimated Pedestrian Volume	Estimated Volume
30767000		GREENWICH & IMPERIAL		2524	1007	50.833333	5	0	0	0				0.00	319,209	1,596,043
30768000		GRANT & MARKET		34827	4540	349.7381	4	1	1	0		6	2	0.24	16,552,308	82,761,539
30769000		CALIFORNIA & PRATT		22449	441	132	17	0	1	0				0.00	538,925	2,694,625
30770000		GRANT & CLAY		31181	6145	153.5	11	1	1	0		3	2	0.38	10,490,108	52,450,541
30771000		PINE & BELDEN		68450	5610	305.07143	18	0	1	0				0.00	3,823,761	19,118,804
30820000		NORMANDIE & BROADWAY		1300	2777	61.97619	16	0	0	0				0.00	151,786	758,930
30821000		LYON & VALLEJO		441	1571	44.833333	30	0	0	0				0.00	32,050	160,252
30822000		BAKER & RICHARDSON		2358	1066	63.666667	5	0	0	0				0.00	321,337	1,606,685
30823000		LYON & JEFFERSON		1733	2146	20.833333	5	0	0	0				0.00	384,823	1,924,113
30824000		LUPINE & DICHA		2890	893	56	17	0	0	1				0.00	192,694	963,471
32825000		GEARY & LYON		2882	1845	72	23	0	1	1				0.00	463,693	2,318,464
32826000		ROSSI & LONE MOUNTAI		1081	1935	68	10	0	0	1				0.00	429,984	2,149,920
32827000		LONE MOUNTAI & BEAUMONT		1109	2040	60	14	0	0	1				0.00	301,097	1,505,486
32828000		PARKER & LONE MOUNTAI		1226	1587	60	13	0	0	1				0.00	305,602	1,528,010
32830000		CLIFFORD & ASHBURY		813	1447	58.47619	14	0	0	0				0.00	142,296	711,479
32832000		45TH & CLEMENT		798	2680	35	9	0	0	0				0.00	284,495	1,422,476
32833000		UNNAMED 018 & 38TH		320	877	43	10	0	0	0				0.00	184,705	923,523
32834000		36TH & UNNAMED 018		389	1246	78	8	0	0	0				0.00	238,704	1,193,519
32835000		UNNAMED 010 & 36TH		471	1362	78	26	0	0	0				0.00	44,980	224,899
32836000		38TH & UNNAMED 010		392	1625	43	11	0	0	0				0.00	192,847	964,233
32837000		37TH & UNNAMED 010		400	1500	78	26	0	0	0				0.00	46,038	230,189
32839000		MORAGA & EASEMENT		392	1584	45.333333	13	0	0	0				0.00	158,614	793,071
32840000		EASEMENT & LAWTON		1083	1615	45.333333	13	0	0	1				0.00	306,089	1,530,446
32842000		JOHN F KENNE & BERNICE RODG		60	1892	0	5	0	0	0				0.00	352,889	1,764,447
32843000		UNNAMED 173 & MARTIN LUTHE		179	273	8	5	0	0	0				0.00	264,015	1,320,077
32844000		GGP ACCESS R & CHAIN OF LAK		100	747	5	3	0	0	0				0.00	346,500	1,732,498
32845000		CHAIN OF LAK & GGP ACCESS R		70	547	5	5	0	0	0				0.00	276,705	1,383,526
32846000		GGP ACCESS R & JOHN F KENNE		270	423	48	7	0	0	0				0.00	225,286	1,126,428
32849000		JOHN F KENNE & 36TH		70	408	24	4	0	0	0				0.00	296,425	1,482,124
32850000		36TH & JOHN F KENNE		132	131	24	4	0	0	0				0.00	282,354	1,411,772
32852000		CONCOURSE & UNNAMED 136		567	276	12	2	0	0	0				0.00	353,534	1,767,669
32853000		HAGIWARA TEA & UNNAMED 136		473	51	36	4	0	0	0				0.00	280,611	1,403,055
32854000		HAGIWARA TEA & CONCOURSE		512	8	56	2	0	0	0				0.00	336,344	1,681,720
32855000		JOHN F KENNE & CONSERVATORY		179	70	40.571429	5	0	0	0				0.00	254,491	1,272,454
32856000	23	JFK & STANYAN	1,808,562	3029	122	82.47619	4	1	0	1				0.00	1,820,618	9,103,091
32857000		GGP ACCESS R & JOHN F KENNE		2303	1336	0	3	0	0	0				0.00	406,679	2,033,394
32858000		STANYAN & GGP ACCESS R		3067	914	82.47619	3	0	0	1				0.00	724,301	3,621,504
32862000		KEZAR & WALLER		1054	1355	0	3	0	0	0				0.00	395,880	1,979,402
32863000		KEZAR & UNNAMED 139		1261	1300	0	4	0	0	0				0.00	358,593	1,792,963
32864000		CROSSOVER & TRANSVERSE		224	1046	34	7	0	0	0				0.00	251,895	1,259,477
32867000		SUNSET & 36TH		295	967	27.142857	7	0	0	0				0.00	248,748	1,243,740
32868000		SUNSET & 37TH		235	1144	27.142857	4	0	0	0				0.00	340,025	1,700,125
32870000		ORTEGA & AERIAL		396	995	16.333333	27	0	0	0				0.00	38,243	191,215
32871000		ORTEGA & CASCADE		550	1299	19.333333	32	0	0	0				0.00	25,349	126,744
32872000		NORIEGA & SELMA		497	1318	19.333333	40	0	0	0				0.00	11,976	59,879
32873000		SELMA & ORTEGA		494	1494	19.333333	40	0	0	0				0.00	12,362	61,812
32874000		MOUNT & 15TH		617	1416	6	34	0	0	0				0.00	21,489	107,444
32875000		MOUNT & 14TH		577	1163	6	34	0	0	0				0.00	20,507	102,535
32876000		AERIAL & FUNSTON		439	1198	19.333333	42	0	0	0				0.00	9,696	48,482
32877000		ENCINAL & 14TH		659	1139	6	47	0	0	0				0.00	6,028	30,140
32878000		15TH & ENCINAL		700	1344	6	48	0	0	0				0.00	5,700	28,501
32879000		15TH & NORIEGA		679	1343	6	47	0	0	0				0.00	6,258	31,289
32880000		15TH & MORAGA		719	1264	6	36	0	0	0				0.00	17,366	86,829
32881000		MANDALAY & 14TH		441	1272	19.333333	36	0	0	0				0.00	17,274	86,369
32882000		ORIOLE & PACHECO		358	1066	13.333333	25	0	0	0				0.00	46,707	233,534
32883000		ORIOLE & CRAGMONT		364	1117	16.333333	25	0	0	0				0.00	47,147	235,734
32884000		12TH & ROCKRIDGE		425	1099	19.333333	39	0	0	0				0.00	12,623	63,113
32885000		MENDOSA & 12TH		464	1023	24.333333	24	0	0	0				0.00	51,044	255,219
32887000		09TH & 12TH		516	988	21.333333	29	0	0	0				0.00	31,741	158,705
32888000		SANTIAGO & 14TH		833	972	22.142857	10	0	0	0				0.00	190,265	951,326
32889000		25TH & WAWONA		511	1154	8	34	0	0	0				0.00	20,441	102,204
32890000		SKYLINE & SLOAT		307	657	26	5	0	0	0				0.00	283,900	1,419,500
32891000		36TH & SLOAT		509	749	26	22	0	0	0				0.00	58,685	293,424
32892000		SUNSET BLVD & SLOAT		553	769	26	5	0	0	0				0.00	291,451	1,457,255
32893000		SUNSET BLVD & SLOAT		522	723	26	26	0	0	0				0.00	40,117	200,583
32894000		SUNSET BLVD & SLOAT		450	767	26	26	0	0	0				0.00	40,367	201,834
32895000		SLOAT & SUNSET BLVD		386	814	26	5	0	0	0				0.00	292,644	1,463,222
32896000		SUNSET BLVD & SUNSET		522	816	10	10	0	0	0				0.00	183,575	917,877
32897000		SUNSET & SUNSET BLVD		557	774	10	4	0	0	0				0.00	320,497	1,602,486
32898000		SUNSET BLVD & SUNSET		538	725	10	10	0	0	0				0.00	180,647	903,233
32899000		SUNSET BLVD & SUNSET		572	769	10	5	0	0	0				0.00	291,586	1,457,928
32900000		EASEMENT & YORBA		498	725	18	6	0	0	0				0.00	262,847	1,314,234
32901000		35TH & EASEMENT		508	717	26	4	0	0	0				0.00	316,830	1,584,151
32903000		SLOAT & 37TH		441	706	26	22	0	0	0				0.00	58,134	290,669
32904000		GREAT & SLOAT		149	824	33.142857	4	1	0	0				0.00	1,021,482	5,107,408
32905000		OAK PARK & BLAIRWOOD		329	328	2	31	0	0	0				0.00	23,234	116,169
32906000		BLAIRWOOD & WARREN		374	724	2	30	0	0	0				0.00	27,450	137,251
32907000		ASHWOOD & WARREN		369	676	2	28	0	0	0				0.00	32,837	164,187
32908000		CHRISTOPHER & BLAIRWOOD		290	672	2	38	0	0	0				0.00	12,793	63,967
32909000		CRESTMONT & BLAIRWOOD		258	767	2	38	0	0	0				0.00	13,005	65,025
32910000		CRESTMONT & OAKHURST		845	800	26	47	0	0	1				0.00	10,746	53,732
32911000		OAKHURST & OAK PARK		444	842	26	47	0	0	1				0.00	10,723	53,617
32912000		ASHWOOD & CLARENDON		437	896	2	28	0	0	0				0.00	34,228	171,139
32913000		OAK PARK & GLENHAVEN		225	606	2	37	0	0	0				0.00	13,865	69,327
32914000		EDGEWOOD & FARNSWORTH		3981	754	55.809524	43	0	0	1				0.00	16,751	83,755
32915000		WILLARD & FARNSWORTH		2318	1779	55.809524	43	0	0	1				0.00	19,367	96,835
32916000		WOODLAND & WILLARD		1754	1941	42.47619	9	0	0	1				0.00	480,673	2,403,367
32918000		BIGLER & BELGRAVE		373	1490	16	27	0	0	1				0.00	78,886	394,428
32919000		19TH & CORBETT		473	1548	16	19	0	0	0				0.00	89,831	449,153
32920000		18TH & MARKET		519	1961	16	12	1	0	0				0.00	596,929	2,984,643
32921000		DANVERS & 18TH		597	2237	16	12	0	0	0				0.00	197,088	985,439
32922000		MARKET & ORD		1215	2450	67.809524	14	0	0	0				0.00	172,297	861,485
32923000		STORRIE & MARKET		1172	2528	19	8	0	0	0				0.00	306,830	1,534,148
32924000		BUENA VISTA & 15TH		819	2533	20	13	0	0	0				0.00	190,303	951,517
32925000		MONUMENT & 17TH		545	1901	29.333333	40	0	0	0				0.00	13,324	66,620

CNN	ID	NAME	PEDVOL_YR	TOTEMP2	HH_PedMode	COMBFREQ2	MaxPctSlpe	Signalized	PkgMeters	UnivProx	Plan_Dist	Sup_Dist	Pcol_04_09	Col_Rate	Estimated Pedestrian Volume	Estimated Volume
32927000		MONUMENT & UPPER		596	2311	29.333333	60	0	0	0				0.00	2,192	10,962
32933000		PEMBERTON & VILLA		395	2378	16	36	0	0	0				0.00	21,079	105,393
32934000		STANYAN & CLARENDON		211	1541	8	32	0	0	1				0.00	49,565	247,827
32935000		17TH & CORBIN		647	869	19	24	0	0	0				0.00	49,862	249,309
32936000		CORBETT & CORBIN		660	2543	19	24	0	0	0				0.00	67,530	337,648
32937000		LAMSON & THORP		1208	2537	19	24	0	0	0				0.00	68,361	341,803
32938000		THORP & CLOVER		975	2535	19	29	0	0	0				0.00	42,469	212,345
32939000		CLOVER & 19TH		939	2589	19	29	0	0	0				0.00	42,849	214,243
32940000		MARKET & COPPER		480	2566	26	42	0	0	0				0.00	12,433	62,165
32941000		CASELLI & CLOVER		989	2279	19	28	0	0	0				0.00	44,557	222,787
32942000		CLAYTON & IRON		458	2589	16	40	0	0	0				0.00	15,059	75,296
32943000		GLENDALE & CORBETT		445	2061	26	28	0	0	0				0.00	42,271	211,355
32944000		GRAND VIEW & MORGAN		752	2197	21	27	0	0	0				0.00	47,951	239,754
32945000		CLAIRVIEW & FREDELA		211	2354	6	19	0	0	0				0.00	103,280	516,401
32947000		FREDELA & MARVIEW		224	575	6	16	0	0	0				0.00	99,262	496,310
32948000		FARVIEW & FREDELA		196	613	2	19	0	0	0				0.00	75,336	376,681
32949000		FARVIEW & MARVIEW		225	566	2	12	0	0	0				0.00	144,338	721,690
32950000		DELLBROOK & LORI		243	659	2	40	0	0	0				0.00	10,564	52,819
32951000		STANYAN & MOUNTAIN SPR		198	666	4	25	0	0	1				0.00	81,663	408,315
32952000		TWIN PEAKS & MOUNTAIN SPR		323	797	16	19	0	0	0				0.00	78,128	390,641
32953000		GRAYSTONE & PEMBERTON		375	1116	16	36	0	0	0				0.00	16,766	83,830
32954000		CROWN & PEMBERTON		359	1415	16	38	0	0	0				0.00	14,659	73,297
32955000		PALO ALTO & RACCOON		356	1302	16	56	0	0	0				0.00	2,645	13,223
32956000		PALO ALTO & TWIN PEAKS		341	1367	16	56	0	0	0				0.00	2,675	13,375
32957000		PALO ALTO & TWIN PEAKS		316	1230	16	51	0	0	0				0.00	4,173	20,863
32958000		DOUGLASS & CORWIN		966	1036	33	44	0	0	0				0.00	7,903	39,515
32959000		ACME & SEWARD		1077	2386	24	24	0	0	0				0.00	66,306	331,530
32960000		COPPER & BURNETT NORT		405	2457	26	54	0	0	0				0.00	3,939	19,693
32961000		AQUAVISTA & SKYVIEW		329	1962	6	5	0	0	0				0.00	359,733	1,798,664
32962000		OLYMPIA & SKYVIEW		324	827	6	22	0	0	0				0.00	59,252	296,262
32963000		OLYMPIA & GLADEVIEW		345	818	6	26	0	0	0				0.00	40,637	203,186
32964000		OLYMPIA & KNOLLVIEW		367	727	2	26	0	0	0				0.00	39,995	199,974
32965000		OLYMPIA & STARVIEW		393	635	2	27	0	0	0				0.00	35,828	179,140
32966000		DIXIE & BURNETT		519	609	18	21	0	0	0				0.00	62,871	314,355
32967000		BURNETT NORT & IRON		397	2049	16	66	0	0	0				0.00	1,184	5,919
32969000		MIRAMAR & WILDWOOD		414	1772	33.333333	7	0	0	1				0.00	544,592	2,722,960
32970000		HARRINGTON & ALEMANY		814	919	72.5	5	0	0	0			1	6.64	301,378	1,506,888
32971000		NORTON & ALEMANY		906	1404	72.5	6	0	0	0				0.00	300,181	1,500,903
32972000		BURNETT & VISTA		484	1469	18	36	0	0	0				0.00	17,920	89,598
32973000		VISTA & GARDENSIDE		426	1920	18	36	0	0	0				0.00	19,416	97,082
32974000		PARKRIDGE & VISTA		386	1776	20	28	0	0	0				0.00	40,088	200,441
32975000		23RD & CORBETT		606	1654	18	26	0	0	0				0.00	47,577	237,884
32977000		MARKET & PORTOLA		580	2184	26	22	1	0	0				0.00	243,141	1,215,706
32978000		PORTOLA & FENTON		545	2115	26	34	0	0	0				0.00	24,344	121,722
32980000		SKYVIEW & GLADEVIEW		387	2068	6	11	0	0	0				0.00	208,921	1,044,606
32981000		SUNVIEW & PORTOLA		419	764	28	10	0	0	0				0.00	181,401	907,005
32983000		BURNETT & GOLDING		535	1000	18	34	0	0	0				0.00	19,891	99,453
32984000		PORTOLA & CORBETT		548	2034	22	8	0	0	0				0.00	276,363	1,381,815
32985000		VISTA & PARKRIDGE		421	2030	20	30	0	0	0				0.00	34,810	174,050
32986000		VISTA & CRESTLINE		377	1739	20	30	0	0	0				0.00	32,989	164,943
32987000		PACHECO & ALTON		409	1621	13.333333	15	0	0	0				0.00	132,368	661,839
32988000		CASITAS & LUDLOW		434	820	22	31	0	0	0				0.00	25,463	127,313
32989000		CRESTA VISTA & CASITAS		343	709	12	21	0	0	0				0.00	63,746	318,731
32990000		LANSDALE & GLOBE		306	760	12	26	0	0	0				0.00	40,175	200,874
32991000		BELLA VISTA & AVOCA		251	781	4	21	0	0	0				0.00	64,438	322,190
32992000		GATUN & BELLA VISTA		260	1026	16	19	0	0	0				0.00	81,310	406,550
32993000		VERDUN & LENOX		1031	1049	59.809524	20	0	0	0				0.00	75,729	378,647
32994000		VERDUN & CLAREMONT		954	834	59.809524	20	0	0	0				0.00	72,703	363,514
32995000		LANSDALE & BENGAL		540	812	22	34	0	0	0				0.00	19,227	96,137
32996000		BURNETT & 31ST		254	721	16	46	0	0	0				0.00	6,079	30,397
32997000		GARCIA & PACHECO		580	612	46	18	0	0	0				0.00	83,522	417,610
32998000		GARCIA & PACHECO		585	804	46	40	0	0	0				0.00	10,935	54,676
32999000		SANTA MONICA & PORTAL		1203	807	71.809524	12	0	0	0				0.00	154,400	771,998
33000000		DEL SUR & CHAVES		526	709	9	11	0	0	0				0.00	163,916	819,581
33002000		BAXTER & YERBA BUENA		368	751	12	21	0	0	0				0.00	64,272	321,358
33003000		OSHAUGHNESSY & DEL VALE		354	737	16	11	0	0	0				0.00	164,062	820,310
33004000		15TH & PORTOLA		1231	713	40.666667	6	0	1	0				0.00	950,712	4,753,559
33007000		SANTA PAULA & TERRACE		630	712	20	16	0	0	0				0.00	102,763	513,815
33008000		CRESTA VISTA & GLOBE		295	624	12	18	0	0	0				0.00	83,126	415,630
33009000		EMIL & CRESTA VISTA		279	809	12	31	0	0	0				0.00	25,316	126,582
33010000		BELLA VISTA & LOS PALMOS		350	892	4	29	0	0	0				0.00	31,069	155,344
33011000		TERESITA & EDNA		353	1339	18	36	0	0	0				0.00	17,447	87,236
33013000		TERRACE & TERRACE		630	1407	30	19	0	0	0				0.00	87,902	439,509
33015000		VERNA & LOS PALMOS		269	632	4	27	0	0	0				0.00	35,701	178,504
33016000		SAINT FRANCI & JUNIPERO SER		1082	1169	40.666667	6	0	0	0				0.00	288,913	1,444,566
33017000		LASSEN & TERESITA		285	596	16	20	0	0	0				0.00	68,515	342,573
33020000		SANTA YNEZ & CAYUGA		1194	1225	83.5	4	0	0	0				0.00	353,182	1,765,911
33021000		MARIETTA & CUBA		253	1412	16	24	0	0	0				0.00	54,487	272,436
33022000		MONTEREY & FAXON		314	981	20	24	0	0	1				0.00	95,243	476,217
33023000		CHULA & ABBEY		2488	842	88.952381	4	0	0	0				0.00	340,054	1,700,271
33024000		ALERT & LANDERS		2820	3575	106.09524	9	0	0	0				0.00	351,372	1,756,860
33025000		CHASE & COLUSA		12319	3539	210.76191	3	0	1	0				0.00	2,752,199	13,760,994
33026000		GUERRERO & CLINTON		3711	1543	17.142857	10	0	0	0				0.00	226,265	1,131,323
33027000		13TH & HWY 101 NORT		9111	3614	72.97619	2	1	1	0		6	4	0.88	9,043,269	45,216,346
33028000		ISIS & 13TH		6051	2222	33	3	0	0	0				0.00	522,940	2,614,698
33029000		TRAINOR & 13TH		5811	535	6	2	0	0	0				0.00	420,854	2,104,272
33030000		13TH & BERNICE		5562	492	55	2	0	0	0				0.00	415,073	2,075,363
33031000		BRANNAN & DORE		5276	454	56	3	0	1	0				0.00	1,326,933	6,634,665
33032000		DIVISION & UTAH		5436	104	45.5	4	0	1	0				0.00	1,138,155	5,690,773
33033000		HARRISON & 14TH		5027	79	55	2	0	0	0			1	5.26	380,201	1,901,005
33034000		LIBERTY & GUERRERO		1886	370	62	11	0	0	0				0.00	159,341	796,703
33039000		PENNSYLVANIA & 07TH		1647	3379	23.142857	7	0	0	1				0.00	750,595	3,752,973
33040000		HAMPSHIRE & 16TH		4446	418	59.142857	22	0	0	0				0.00	60,821	304,107
33041000		ARKANSAS & 16TH		3325	288	33.142857	2	0	0	1				0.00	714,920	3,574,598
33046000		CAROLINA & 23RD		590	290	26	24	0	0	0				0.00	44,839	224,194

CNN	ID	NAME	PEDVOL_YR	TOTEMP2	HH_PedMode	COMBFREQ2	MaxPctSlpe	Signalized	PkgMeters	UnivProx	Plan_Dist	Sup_Dist	Pcol_04_09	Col_Rate	Estimated Pedestrian Volume	Estimated Volume
33047000		22ND & CONNECTICUT		1003	1721	11	20	0	0	0				0.00	85,466	427,330
33048000		WISCONSIN & BLAIR		1070	1528	21	15	0	0	0				0.00	132,266	661,329
33049000		CAROLINA & CORAL		610	952	26	15	0	0	0				0.00	117,846	589,231
33050000		25TH & MISSOURI		877	1466	21	26	0	0	0				0.00	46,289	231,444
33051000		25TH & IOWA		1433	720	5	8	0	0	0				0.00	222,602	1,113,011
33054000		MARYLAND & 24TH		639	188	0	15	0	0	0				0.00	102,699	513,494
33060000		25TH & MARYLAND		694	1	0	9	0	0	0				0.00	174,738	873,692
33061000		25TH & DELAWARE		590	1	0	22	0	0	0				0.00	51,355	256,775
33065000		IOWA & CESAR CHAVEZ		1155	1	18.333333	2	0	0	0				0.00	341,208	1,706,040
33067000		22ND & VERMONT		871	34	46	25	0	0	0				0.00	39,235	196,174
33071000		19TH & UTAH		1843	1433	35	47	0	0	0				0.00	6,543	32,715
33072000		21ST & VERMONT		988	1365	30	44	0	0	0				0.00	8,392	41,962
33074000		UTAH & 20TH		1438	1434	35	41	0	0	0				0.00	11,390	56,950
33076000		MARIN & KANSAS		2292	1516	21	3	0	0	0				0.00	420,034	2,100,171
33078000		26TH & MARYLAND		752	255	0	2	0	0	0				0.00	353,779	1,768,897
33079000		26TH & DELAWARE		662	2	0	2	0	0	0				0.00	337,206	1,686,029
33081000		MARIN & INDIANA		1273	1	13.333333	3	0	0	0				0.00	311,488	1,557,438
33083000		HWY 101 N ON & MARIN		1957	8	6	7	0	0	0				0.00	217,728	1,088,641
33084000		BURKE & JENNINGS		1301	486	22	4	0	0	0				0.00	309,768	1,548,842
33104000		CARGO & JENNINGS		1286	138	22	1	0	0	0				0.00	385,474	1,927,368
33105000		MENDELL & CARGO		1955	63	22	1	1	0	0				0.00	1,232,937	6,164,684
33106000		EVANS & SELBY		1592	12	10	13	0	0	0				0.00	122,867	614,335
33107000		EVANS & SELBY		1675	0	10	1	0	0	0				0.00	379,535	1,897,676
33108000		DAVIDSON & SELBY		1550	1	10	13	0	0	0				0.00	122,498	612,488
33110000		GALVEZ & SELBY		2112	1	18	1	0	0	0				0.00	383,656	1,918,282
33111000		HUDSON & SELBY		2373	1	18	1	0	0	0				0.00	386,097	1,930,487
33112000		SELBY & JERROLD		2825	0	8	2	0	0	0				0.00	355,275	1,776,375
33113000		JERROLD & MILTON I ROS		3669	1	8	2	0	0	0				0.00	362,702	1,813,512
33114000		JERROLD & RANKIN		2004	1	8	2	0	0	0				0.00	348,320	1,741,602
33115000		RANKIN & JERROLD		1990	1	8	2	0	0	0				0.00	348,202	1,741,010
33117000		QUINT & ARTHUR		1429	1	23.333333	5	0	0	0				0.00	259,084	1,295,418
33118000		FAIRFAX & LANE		1832	0	25	3	0	0	0				0.00	315,691	1,578,453
33120000		QUINT & MCKINNON		1420	634	32	7	0	0	0				0.00	240,689	1,203,444
33121000		JERROLD & DONAHUE		114	566	13	15	0	0	0				0.00	108,577	542,886
33122000		KIRKWOOD & DONAHUE		97	189	13	12	0	0	0				0.00	134,399	671,994
33123000		LA SALLE & KIRKWOOD		112	182	13	10	0	0	0				0.00	162,051	810,253
33124000		VERMONT & HUMBOLDT		825	235	58	20	0	0	0				0.00	65,029	325,143
33125000		KANSAS & HUMBOLDT		789	1586	46	20	0	0	0				0.00	82,970	414,852
33127000		GRIFFITH & CRISP		1163	1504	7	9	0	0	0				0.00	231,998	1,159,991
33128000		KIRKWOOD & EARL		154	635	13	10	0	0	0				0.00	176,077	880,385
33129000		EARL & LA SALLE		128	338	13	7	0	0	0				0.00	221,082	1,105,409
33130000		EARL & HUDSON		181	331	13	22	0	0	0				0.00	53,977	269,884
33136000		HUNTERS POIN & GALVEZ		233	242	25	17	0	0	0				0.00	85,090	425,450
33137000		EVANS & HUNTERS POIN		552	514	22	7	0	0	0				0.00	230,602	1,153,009
33138000		INNES & HUNTERS POIN		280	375	25	2	0	0	0				0.00	357,424	1,787,122
33139000		ARELIOUS WAL & PALOU		999	775	7	2	0	0	0				0.00	391,034	1,955,172
33140000		QUESADA & ARELIOUS WAL		1059	275	4	2	0	0	0				0.00	357,721	1,788,605
33141000		REVERE & ARELIOUS WAL		1081	169	4	2	0	0	0				0.00	351,111	1,755,554
33143000		PROGRESS & WHITNEY YOUN		423	85	29	10	0	0	0				0.00	160,438	802,191
33144000		LA SALLE & OSCEOLA		413	1317	22	8	0	0	0				0.00	241,932	1,209,661
33145000		ARELIOUS WAL & CARROLL		457	1336	5	3	0	0	0				0.00	388,839	1,944,196
33146000		BANCROFT & ARELIOUS WAL		442	223	0	3	0	0	0				0.00	317,777	1,588,883
33158000		BAY SHORE & BACON		1079	169	52.5	3	1	0	0		10	2	3.92	1,019,486	5,097,428
33159000		BAY SHORE & PHELPS		1109	943	52.5	3	0	0	0				0.00	367,924	1,839,620
33160000		WAYLAND & BAY SHORE		1156	930	62.5	11	0	0	0				0.00	173,238	866,189
33161000		WOOLSEY & BAY SHORE		1101	886	62.5	11	0	0	0				0.00	171,634	858,171
33162000		KALMANOVITZ & ARMSTRONG		1588	904	6	6	0	0	0				0.00	278,790	1,393,948
33163000		MENDELL & CARROLL		1937	826	24.333333	3	0	0	0				0.00	367,535	1,837,677
33164000		YOSEMITE & HAWES		1223	427	6	2	0	0	0				0.00	369,168	1,845,838
33165000		HAWES & WALLACE		1258	112	6	5	0	0	0				0.00	263,245	1,316,226
33171000		NELSON & 03RD		313	105	36.5	5	0	0	0				0.00	256,943	1,284,717
33172000		03RD & OLNEY		351	715	36.5	13	0	0	0				0.00	135,394	676,970
33173000		BAY SHORE & KEITH		313	799	57.833333	38	0	0	0				0.00	13,098	65,491
33174000		NELSON & KEITH		294	839	36.5	20	0	0	0				0.00	71,611	358,055
33175000		BAY SHORE & LE CONTE		362	853	57.833333	17	0	0	0				0.00	95,339	476,693
33176000		LE CONTE & LANE		402	940	57.833333	17	0	0	0				0.00	96,946	484,730
33177000		SALINAS & KEY		573	1035	56.5	11	0	0	0				0.00	174,078	870,390
33178000		WARE & SAN BRUNO		630	968	56.5	11	0	0	0				0.00	172,218	861,091
33180000		NELSON & SAN BRUNO		289	963	57.833333	20	0	0	0				0.00	73,227	366,137
33181000		KEITH & SAN BRUNO		312	975	36.5	16	0	0	0				0.00	106,944	534,718
33182000		OLNEY & SAN BRUNO		320	927	36.5	12	0	0	0				0.00	154,440	772,202
33183000		SAN BRUNO & THORNTON		709	925	64.5	3	0	1	0				0.00	1,293,230	6,466,151
33184000		KEY & KEITH		573	1180	57.833333	7	0	0	0				0.00	260,278	1,301,388
33204000		NEWCOMB & WHITNEY YOUN		489	827	19	15	0	0	0				0.00	114,872	574,358
33205000		HESTER & WHEELER		783	1289	71.333333	9	0	0	0				0.00	221,092	1,105,462
33206000		PENINSULA & HESTER		817	784	71.333333	14	0	0	0				0.00	126,217	631,084
33209000		HWY 101 S OF & BAYVIEW PARK		582	663	38.5	34	1	0	0				0.00	59,763	298,816
33210000		EXECUTIVE PA & HARNEY		819	785	0	11	0	0	0				0.00	167,374	836,870
33219000		EGBERT & EARL		290	30	5	1	0	0	0				0.00	368,972	1,844,862
33220000		FITZGERALD & ARELIOUS WAL		472	79	5	1	0	0	0				0.00	373,909	1,869,547
33221000		GILMAN & ARELIOUS WAL		450	297	5	4	0	0	0				0.00	293,224	1,466,120
33222000		GILMAN & EARL		347	304	5	6	0	0	0				0.00	242,670	1,213,348
33223000		FITZGERALD & EARL		322	53	5	2	0	0	0				0.00	337,533	1,687,663
33224000		JENNINGS & MEADE		342	72	36.5	14	0	0	0				0.00	109,682	548,411
33226000		DONAHUE & GILMAN		257	530	0	6	0	0	0				0.00	252,250	1,261,249
33227000		JAMESTOWN & HAWES		410	3	5	20	0	0	0				0.00	61,729	308,644
33228000		LE CONTE & MEADE		333	534	36.5	14	0	0	0				0.00	119,222	596,112
33229000		CRESCENT & EXECUTIVE PA		834	438	0	11	0	0	0				0.00	157,242	786,212
33230000		BAYVIEW PARK & KEY		320	39	5	35	0	0	0				0.00	15,136	75,680
33232000		THOMAS MELLO & THOMAS MELLO		854	213	4	6	0	0	0				0.00	241,664	1,208,322
33235000		BAY SHORE & OLNEY		377	87	36.5	10	0	0	0				0.00	160,317	801,585
33237000		MONTCALM & PERALTA		1287	701	36	32	0	0	0				0.00	23,159	115,797
33238000		INNES & RANKIN		1879	1118	8	1	0	0	0				0.00	466,969	2,334,844
33239000		SELBY & INNES		2633	0	18	1	0	0	0				0.00	388,474	1,942,371
33240000		RANKIN & MCKINNON		2141	0	32	1	0	0	0				0.00	383,857	1,919,287

CNN	ID	NAME	PEDVOL_YR	TOTEMP2	HH_PedMode	COMBFREQ2	MaxPctSlpe	Signalized	PkgMeters	UnivProx	Plan_Dist	Sup_Dist	Pcol_04_09	Col_Rate	Estimated Pedestrian Volume	Estimated Volume
33241000		WHITECLIFF & BAYVIEW		714	251	6	12	0	0	0				0.00	137,969	689,843
33242000		BAYVIEW & SILVERVIEW		542	1439	6	9	0	0	0				0.00	225,851	1,129,254
33243000		SILVERVIEW & BAYVIEW		585	1465	6	8	0	0	0				0.00	249,541	1,247,707
33244000		BAYVIEW & WHITECLIFF		749	1432	6	14	0	0	0				0.00	141,689	708,447
33245000		VISTA VIEW & WHITECLIFF		705	1420	6	10	0	0	0				0.00	205,695	1,028,477
33246000		WHITECLIFF & CLEARVIEW		681	1444	6	8	0	0	0				0.00	249,175	1,245,877
33247000		NEWHALL & BAYVIEW		790	1456	6	14	0	0	0				0.00	142,448	712,240
33248000		QUESADA & TAMPA		743	1414	32	41	0	0	0				0.00	11,159	55,794
33249000		PHELPS & QUESADA		743	1274	32	41	0	0	0				0.00	10,880	54,398
33250000		REVERE & QUINT		605	1313	32	14	0	0	0				0.00	138,186	690,929
33251000		ELMIRA & THOMAS		1695	1203	44	30	0	0	0				0.00	30,913	154,565
33255000		REVERE & SELBY		1816	341	32	28	0	0	0				0.00	32,011	160,057
33263000		03RD & LANE		1516	530	19.333333	4	0	0	0				0.00	313,881	1,569,404
33268000		AUGUSTA & SAN BRUNO		675	902	43.5	7	0	0	0				0.00	248,119	1,240,596
33269000		03RD & PALOU		862	802	51.333333	6	1	1	0		10	6	3.93	3,054,445	15,272,227
33270000		BOUTWELL & BAY SHORE		739	1347	43.5	10	0	0	0				0.00	203,163	1,015,816
33272000		SAN BRUNO & WAYLAND		987	823	62.5	6	0	1	0		10	2	4.15	964,097	4,820,485
33273000		WOOLSEY & SAN BRUNO		941	947	62.5	3	0	0	0				0.00	366,690	1,833,452
33274000		REBECCA & KEITH		1287	955	25	14	0	0	0				0.00	131,680	658,399
33275000		BOWMAN & KEITH		1413	768	25	14	0	0	0				0.00	127,688	638,439
33276000		BREWSTER & JOY		1370	727	12	35	0	0	0				0.00	17,586	87,932
33277000		BAY SHORE & FAITH		2739	942	9	16	0	0	0				0.00	112,765	563,824
33278000		EVE & HOLLADAY		1672	483	17	35	0	0	0				0.00	16,950	84,752
33279000		BAY SHORE & BAY SHORE BL		1742	816	26	30	0	0	0				0.00	28,855	144,273
33281000		EVE & BAY SHORE		2082	646	12	16	0	0	0				0.00	105,189	525,947
33282000		JERROLD & BAY SHORE		2251	512	12	6	0	0	0				0.00	263,912	1,319,560
33283000		CESAR CHAVEZ & BAY SHORE		1254	453	36	30	0	0	0				0.00	26,701	133,506
33284000		COSGROVE & BAY SHORE		2422	1211	50	24	0	0	0				0.00	55,384	276,920
33286000		HOLLADAY & CORTLAND		1325	493	50	38	0	0	0				0.00	12,701	63,505
33287000		CESAR CHAVEZ & HAMPSHIRE		1016	804	36	14	0	0	0		9	1	15.71	127,289	636,443
33294000		NEVADA & BERNAL HEIGH		649	1479	18	16	0	0	0				0.00	118,122	590,608
33295000		ROSENKRANZ & CHAPMAN		666	1394	18	36	0	0	0				0.00	17,756	88,782
33296000		NEBRASKA & POWHATTAN		733	1304	50	15	0	0	0				0.00	125,975	629,873
33297000		POWHATTAN & CARVER		781	1256	50	22	0	0	0				0.00	64,752	323,758
33298000		BERNAL HEIGH & BRADFORD		866	1203	50	27	0	0	0				0.00	40,166	200,832
33299000		FRANCONIA & POWHATTAN		1255	1087	50	44	0	0	0				0.00	8,032	40,162
33300000		PROSPECT & FAIR		1353	859	55	26	0	0	0				0.00	41,955	209,776
33303000		PERALTA & MOJAVE		1103	2020	50	22	0	0	0				0.00	74,938	374,692
33307000		BERNAL HEIGH & CARVER		684	921	28	11	0	0	0			1	11.70	170,983	854,917
33309000		THORNE & BRIDGEVIEW		444	1216	6	28	0	0	0				0.00	36,275	181,375
33310000		BRIDGEVIEW & UNNAMED 021		482	1449	6	26	0	0	0				0.00	45,706	228,529
33312000		SILVER & MERRILL		506	1409	43.5	6	0	0	0				0.00	297,546	1,487,731
33313000		SILVER & GIRARD		598	1273	58.5	4	0	0	0			1	5.70	351,141	1,755,707
33314000		SILVER & CONGDON		790	1180	54.5	16	0	0	0				0.00	112,283	561,415
33315000		ALEMANY & STONEYBROOK		323	1393	22.5	4	0	0	0				0.00	356,462	1,782,308
33325000		RICKARD & SAN BRUNO		690	1092	43.5	6	0	0	0				0.00	282,213	1,411,067
33330000		TULANE & PRINCETON		267	743	28.5	13	0	0	0				0.00	135,804	679,022
33331000		STONEYFORD & GLADSTONE		341	1190	28.5	13	0	0	0				0.00	147,514	737,568
33332000		LISBON & SILVER		1007	1235	74.5	7	0	0	0			1	7.53	265,669	1,328,343
33333000		SILVER & COLBY		249	1359	18	6	0	0	0				0.00	293,030	1,465,149
33334000		HOLYOKE & DWIGHT		479	1113	16	43	0	0	0				0.00	8,700	43,501
33335000		ERVINE & WILDE		281	1038	2	11	0	0	0				0.00	172,941	864,705
33336000		DELTA & TUCKER		292	880	2	40	0	0	0				0.00	11,008	55,040
33337000		ALBERTA & CAMPBELL		228	1032	2	20	0	0	0				0.00	74,038	370,189
33338000		BRAZIL & MANSELL		23	804	18	12	0	0	0				0.00	149,954	749,769
33344000		MANSELL & DARTMOUTH		290	65	14	9	0	0	0				0.00	175,047	875,237
33345000		CAMPBELL & SOMERSET		604	737	71.333333	17	0	0	0				0.00	93,908	469,542
33346000		LINDA VISTA & ROLPH		137	1160	34.5	22	0	0	0				0.00	62,648	313,241
33347000		GENEVA & LINDA VISTA		121	751	37.5	22	0	0	0				0.00	58,155	290,776
33348000		LONDON & KENNY		1211	660	60	11	0	0	0				0.00	165,196	825,979
33350000		VISITACION & MANSELL		138	1514	14	11	0	0	0				0.00	187,848	939,239
33351000		POLARIS & POPE		222	365	12	12	0	0	0				0.00	139,171	695,856
33352000		UNNAMED 070 & MORSE		723	865	74	13	0	0	0				0.00	140,384	701,918
33353000		UNNAMED 069 & MORSE		714	1498	74	18	0	0	0				0.00	98,370	491,849
33354000		MORSE & UNNAMED 068		693	1557	57.5	11	0	0	0				0.00	191,886	959,430
33355000		HANOVER & UNNAMED 069		359	1612	12	26	0	0	0				0.00	46,934	234,670
33356000		UNNAMED 068 & HANOVER		374	1143	12	23	0	0	0				0.00	57,181	285,903
33357000		BRUNSWICK & UNNAMED 071		561	1116	40.5	10	0	0	0				0.00	194,003	970,014
33358000		UNNAMED 070 & BRUNSWICK		571	1407	40.5	18	0	0	0				0.00	96,427	482,135
33359000		BRUNSWICK & UNNAMED 069		578	1419	45.5	26	0	0	0				0.00	45,565	227,823
33360000		UNNAMED 068 & BRUNSWICK		568	1449	45.5	23	0	0	0				0.00	60,723	303,613
33361000		PRAGUE & WINDING		288	1460	12	20	0	0	0				0.00	80,118	400,591
33362000		CESAR CHAVEZ & SAN JOSE		1833	1093	55	5	0	0	0			1	6.27	318,818	1,594,089
33363000		26TH & SAN JOSE		1953	2771	55	4	0	1	0				0.00	1,694,687	8,473,437
33364000		CESAR CHAVEZ & SOUTH VAN NE		1671	2856	61	4	1	1	0				0.00	5,452,263	27,261,315
33365000		FRANCONIA & PERALTA		932	2342	12	40	0	0	0				0.00	14,568	72,838
33366000		NAGLEE & MISSION		629	1040	45.5	6	0	0	0			1	7.16	279,156	1,395,778
33370000		HARRY & BEACON		481	1586	17	34	0	0	0				0.00	22,087	110,436
33371000		SAN JOSE AV & SAN JOSE		662	1490	7	7	0	0	0				0.00	275,895	1,379,476
33375000		SAN JOSE & MONTEREY		729	1543	47	26	1	0	0				0.00	149,193	745,966
33376000		OLORAN & PILGRIM		414	1215	27	16	0	0	1				0.00	211,288	1,056,438
33377000		BADEN & SAN JOSE		457	1319	27	17	0	0	0				0.00	103,969	519,843
33378000		SAINT MARYS & ARLINGTON		640	1295	15	20	0	0	0				0.00	78,429	392,144
33379000		SUSSEX & OHLONE		451	1654	15	22	0	0	0				0.00	69,033	345,163
33380000		OHLONE & SURREY		601	1396	15	22	0	0	0				0.00	66,124	330,618
33382000		MILTON & MIRANDO		616	1384	70.5	12	0	0	0				0.00	168,969	844,847
33384000		GORHAM & CAYUGA		677	1320	47	12	0	0	0				0.00	167,271	836,355
33386000		BADGER & CALVERT		706	1154	47	37	0	0	0				0.00	15,491	77,456
33387000		LAMARTINE & CALVERT		728	1209	47	30	0	0	0				0.00	30,228	151,139
33388000		CALVERT & DANTON		753	1217	70.5	30	0	0	0				0.00	30,290	151,450
33389000		CIRCULAR & FLOOD		408	1217	27	5	0	0	1				0.00	594,331	2,971,654
33390000		BOSWORTH & HAMERTON		551	1338	47	26	0	0	0				0.00	44,872	224,360
33391000		COLLEGE & MISSION		509	1285	50.5	9	0	0	0				0.00	219,466	1,097,331
33393000		I-280 S ON & SAN JOSE AV		722	1490	70.5	14	0	0	0				0.00	143,091	715,454
33394000		SAN JOSE AV & I-280 N OFF		739	1359	70.5	16	0	0	0				0.00	115,837	579,183

CNN	ID	NAME	PEDVOL_YR	TOTEMP2	HH_PedMode	COMBFREQ2	MaxPctSlpe	Signalized	PkgMeters	UnivProx	Plan_Dist	Sup_Dist	Pcol_04_09	Col_Rate	Estimated Pedestrian Volume	Estimated Volume
33399000		UNNAMED 024 & LIPPARD		630	1298	15	22	0	0	0				0.00	65,007	325,034
33400000		UNNAMED 011 & UNNAMED 025		653	1367	7	29	0	0	0				0.00	34,108	170,541
33401000		UNNAMED 011 & SUSSEX		638	1408	7	22	0	0	0				0.00	66,327	331,635
33402000		PENNY & DIAMOND		524	1427	15	29	0	0	0				0.00	34,373	171,864
33404000		OLORAN & SANTA ROSA		393	1430	27	12	0	0	1				0.00	319,777	1,598,886
33406000		JUNIPERO SER & MONCADA		1072	1286	32.666667	5	0	0	0				0.00	324,103	1,620,513
33407000		JUNIPERO SER & MONCADA		1104	466	32.666667	5	0	0	0				0.00	279,616	1,398,081
33408000		JUNIPERO SER & PALOMA		1043	450	32.666667	4	0	0	0				0.00	305,833	1,529,166
33409000		JUNIPERO SER & PALOMA		1004	454	32.666667	6	0	0	0				0.00	253,361	1,266,806
33410000		EL PLAZUELA & JUNIPERO SER		874	465	19.333333	6	0	0	1				0.00	477,540	2,387,700
33411000		WINSTON & MERCEDES		844	518	0	6	1	0	1		7	1	1.30	1,536,883	7,684,417
33412000		JUNIPERO SER & MERCEDES		801	538	13.333333	8	0	0	1				0.00	400,249	2,001,245
33415000		ESTERO & JUNIPERO SER		458	549	10	6	0	0	1				0.00	479,979	2,399,897
33416000		JUNIPERO SER & ESTERO		436	698	10	7	0	0	1				0.00	448,621	2,243,103
33417000		ASHTON & LEGION		694	697	13.333333	5	0	1	1				0.00	1,939,656	9,698,280
33418000		URBANO & INGLESIDE		644	1114	13.333333	8	0	0	0				0.00	234,517	1,172,585
33419000		MORELAND & DIAMOND		316	1014	11	12	0	0	0				0.00	156,876	784,381
33422000		URBANO & WALKWAY		552	1353	23.333333	12	0	0	0				0.00	167,763	838,814
33423000		HEAD & WALKWAY		524	998	23.333333	12	0	0	0				0.00	157,215	786,076
33427000		ROSELLA & ONONDAGA		1465	1061	64.5	4	0	0	0				0.00	345,118	1,725,588
33428000		CAYUGA & SUNBEAM		1449	1349	99	8	0	0	0				0.00	249,541	1,247,706
33430000		OCEAN & GENEVA		420	1248	84.833333	16	0	0	1				0.00	212,584	1,062,922
33431000		PANAMA & NIANTIC		476	730	26	9	0	0	0				0.00	198,332	991,659
33432000		SAINT CHARLE & PAYSON		480	459	39.333333	24	0	0	0				0.00	46,108	230,540
33433000		RAMSELL & ALEMANY		490	878	19.333333	8	0	0	0				0.00	223,871	1,119,355
33434000		BROTHERHOOD & ALEMANY		458	869	19.333333	5	1	0	0				0.00	944,507	4,722,535
33435000		ALEMANY & BRIGHT		470	920	19.333333	8	0	0	0				0.00	225,470	1,127,348
33436000		BROTHERHOOD & ALEMANY		479	911	19.333333	4	0	0	0				0.00	327,922	1,639,609
33438000		SICKLES & ALEMANY		882	940	35.333333	4	0	0	0				0.00	332,892	1,664,459
33440000		DE WOLF & ALEMANY		843	1001	19.333333	8	0	0	0				0.00	230,883	1,154,414
33441000		CAYUGA & ALEMANY		816	1006	19.333333	5	0	0	0				0.00	306,176	1,530,879
33442000		BERTITA & UNNAMED 027		1338	1023	84	3	0	1	0				0.00	1,336,649	6,683,246
33443000		SANTA BARBAR & HEAD		509	1357	6	27	0	0	0				0.00	40,945	204,725
33448000		STRATFORD & JUNIPERO SER		407	487	31.666667	4	0	0	1				0.00	572,082	2,860,409
33454000		SHAKESPEARE & HEAD		506	1464	6	27	0	0	0				0.00	41,743	208,713
33455000		DIAMOND & UNNAMED 026		686	529	15	24	0	1	0				0.00	167,112	835,559
33457000		RIDGE & SAN JOSE		442	1346	98.166667	27	0	0	0				0.00	40,797	203,986
33459000		SAN JOSE & NAGLEE		410	1166	13.333333	19	0	0	0				0.00	83,701	418,506
33460000		SUMMIT & MAJESTIC		392	1110	13.333333	21	0	0	0				0.00	68,627	343,133
33462000		19TH & SAINT CHARLE		469	1025	45.333333	10	0	0	0				0.00	190,407	952,037
33467000		JUNIPERO SER & ALEMANY		326	1228	26	2	0	0	0				0.00	417,563	2,087,813
33468000		JUNIPERO SER & JUNIPERO SER		402	230	39.333333	8	0	0	0				0.00	198,670	993,348
33469000		JUNIPERO SER & BROTHERHOOD		462	1347	45.333333	8	0	0	0				0.00	243,539	1,217,696
33470000		JUNIPERO SER & JUNIPERO SER		406	1008	45.333333	19	0	0	0				0.00	81,334	406,668
33471000		JUNIPERO SER & BROTHERHOOD		419	1056	45.333333	5	0	0	0				0.00	305,993	1,529,965
33472000		JUNIPERO SER & JUNIPERO SER		404	1003	45.333333	19	0	0	0				0.00	81,256	406,280
33473000		JUNIPERO SER & JUNIPERO SER		396	884	39.333333	11	0	0	0				0.00	168,658	843,289
33474000		BROTHERHOOD & JUNIPERO SER		351	1276	45.333333	9	0	0	0				0.00	218,269	1,091,347
33475000		BROTHERHOOD & JUNIPERO SER		341	976	45.333333	7	0	0	0				0.00	249,432	1,247,161
33476000		JUNIPERO SER & JUNIPERO SER		383	938	39.333333	7	0	0	0				0.00	247,975	1,239,877
33477000		BROTHERHOOD & JUNIPERO SER		375	669	45.333333	8	0	0	0				0.00	214,959	1,074,794
33478000		JUNIPERO SER & JUNIPERO SER		394	943	45.333333	11	0	0	0				0.00	170,460	852,301
33479000		CHUMASERO & FONT		357	894	39.333333	4	0	0	0				0.00	325,947	1,629,733
33480000		FONT & CAMBON		322	1316	6	4	0	0	0				0.00	351,520	1,757,598
33481000		GONZALEZ & FONT		407	1420	21	4	0	0	0				0.00	358,940	1,794,699
33483000		GONZALEZ & GRIJALVA		293	1612	6	4	0	0	1				0.00	699,340	3,496,699
33484000		TAPIA & HOLLOWAY		628	1688	6	5	0	1	1				0.00	2,317,011	11,585,053
33485000		FONT & ARBALLO		543	1802	14	3	0	1	1		7	1	0.70	2,848,653	14,243,266
33486000		ACEVEDO & VIDAL		169	1229	14	4	0	0	1				0.00	650,538	3,252,692
33487000		HIGUERA & VIDAL		114	1143	14	3	0	0	1				0.00	702,677	3,513,387
33488000		VIDAL & UNNAMED 112		107	1352	14	5	0	0	0				0.00	320,396	1,601,979
33490000		GONZALEZ & SERRANO		683	1182	49.333333	3	0	0	1				0.00	717,508	3,587,538
33491000		CRESPI & SERRANO		698	1207	49.333333	6	0	1	1				0.00	1,936,569	9,682,845
33492000		UNNAMED 106 & CRESPI		664	1235	49.333333	7	0	0	1				0.00	497,161	2,485,807
33493000		FARRAGUT & ALEMANY		617	1277	58.833333	10	1	0	0				0.00	638,023	3,190,117
33494000		DIGBY & EVERSON		403	1153	15	12	0	0	0				0.00	161,214	806,068
33495000		COLLEEN & TOPAZ		237	1426	11	28	0	0	0				0.00	37,491	187,457
33497000		DIAMOND HEIG & SAFIRA		406	1011	21	23	0	0	0				0.00	55,874	279,371
33498000		GLENVIEW & PORTOLA		467	1546	42	6	1	0	0				0.00	972,061	4,860,306
33499000		GOLD MINE & OPALO		300	757	11	22	0	0	0				0.00	58,472	292,361
33501000		ELMHURST & ROSSMOOR		1266	1039	32.666667	6	0	0	0				0.00	283,459	1,417,295
33502000		JUNIPERO SER & EUCALYPTUS		1138	407	32.666667	9	0	1	0				0.00	676,928	3,384,641
33504000		EUCALYPTUS & MEADOWBROOK		1191	470	10	3	0	0	0				0.00	338,409	1,692,046
33505000		EMERALD & EVERGLADE		639	650	0	5	0	0	0				0.00	285,837	1,429,186
33506000		SPRINGFIELD & EMERALD		656	732	0	3	0	0	0				0.00	350,261	1,751,303
33507000		EMERALD & RIVERTON		694	736	0	5	0	0	0				0.00	290,710	1,453,548
33508000		LAKE MERCED & CLEARFIELD		456	742	10	4	0	0	0				0.00	317,865	1,589,326
33509000		LANCASTER & LAKESHORE		302	345	26	6	0	0	0				0.00	244,210	1,221,050
33510000		HUNTINGTON & BROOKHAVEN		294	725	18	3	0	0	0				0.00	346,753	1,733,767
33511000		HUNTINGTON & COUNTRY CLUB		376	516	18	3	0	0	0				0.00	334,547	1,672,735
33512000		WINSTON & LAKE MERCED		1079	491	24	6	1	0	1				0.00	1,538,150	7,690,748
33513000		BUCKINGHAM & WINSTON		1836	208	57.333333	6	0	0	1			1	4.29	466,616	2,333,082
33514000		JUNIPERO SER & WYTON		452	301	10	6	0	0	1				0.00	458,844	2,294,218
33515000		HOLLOWAY & JUNIPERO SER		451	713	10	6	0	0	1		7	3	12.14	494,357	2,471,783
33516000		STRATFORD & JUNIPERO SER		426	829	31.666667	5	0	0	1				0.00	554,266	2,771,332
33518000		SKYLINE & LAKE MERCED		188	1436	18	6	0	0	0			1	6.74	296,702	1,483,511
33519000		LAKE MERCED & SKYLINE		145	521	8	4	1	0	0				0.00	966,875	4,834,375
33521000		GREAT & SKYLINE		79	354	8	5	0	0	0				0.00	267,264	1,336,322
33522000		BADGER & STILL		693	0	47	13	0	0	0				0.00	119,951	599,756
33524000		RIDGE & SAN JOSE		460	1192	98.166667	25	0	0	0				0.00	47,903	239,514
33529000		HEAD & STANLEY		455	1159	19.333333	5	0	0	0				0.00	312,024	1,560,120
33530000		CLEARFIELD & MORNINGSIDE		581	992	18	5	0	0	0				0.00	303,662	1,518,310
33531000		CAMBON & CARDENAS		593	690	49.333333	6	0	0	1				0.00	494,004	2,470,022
33537000		JUNIPERO SER & WOODACRE		1000	1416	40.666667	5	0	0	0				0.00	331,239	1,656,196
33538000		JUNIPERO SER & OCEAN		1131	533	32.666667	4	0	1	0				0.00	1,107,877	5,539,386

CNN	ID	NAME	PEDVOL_YR	TOTEMP2	HH_PedMode	COMBFREQ2	MaxPctSlpe	Signalized	PkgMeters	UnivProx	Plan_Dist	Sup_Dist	Pcol_04_09	Col_Rate	Estimated Pedestrian Volume	Estimated Volume
33540000		BROTHERHOOD & LAKE MERCED		81	474	11	4	1	0	0			1	2.09	957,195	4,785,974
33541000		FONT & LAKE MERCED		385	367	21	3	1	0	1		7	2	2.04	1,960,642	9,803,210
33542000		GLADIOLUS & ELMHURST		1218	339	32.666667	8	0	0	0				0.00	206,686	1,033,430
33543000		GLADIOLUS & EUCALYPTUS		1192	428	32.666667	8	0	1	0				0.00	747,458	3,737,291
33544000		PACIFIC & LAUREL		805	448	24	10	0	0	0				0.00	172,931	864,656
33545000		PACIFIC & LOCUST		910	807	0	18	0	0	0				0.00	87,219	436,096
33546000		SPRUCE & PACIFIC		1030	678	0	18	0	0	0				0.00	85,455	427,276
33549000		EL CAMINO DE & SEACLIFF		357	635	5	15	0	0	0				0.00	110,593	552,964
33550000		EASEMENT & 27TH		307	674	5	9	0	0	0				0.00	195,527	977,635
33551000		EASEMENT & 26TH		328	659	5	9	0	0	0				0.00	195,096	975,482
33553000		SONORA & TERRA VISTA		2772	792	72	23	0	0	1				0.00	107,335	536,676
33554000		PINAR & BAKER		2607	2076	66	22	0	0	0		2	1	25.47	78,520	392,599
33555000		ARBOL & ANZAVISTA		2586	2820	96	18	0	0	1				0.00	246,782	1,233,909
33556000		JEAN & ANZA		2048	2415	72	13	0	0	1				0.00	362,174	1,810,872
33557000		EWING & JEAN		2208	1364	72	13	0	0	1				0.00	300,601	1,503,004
33559000		POINT LOBOS & GREAT		352	1322	0	8	0	0	0				0.00	241,793	1,208,963
33560000		LINCOLN & KEZAR		2749	518	55.809524	2	0	0	1				0.00	734,951	3,674,753
33561000		LINCOLN & 07TH		1576	1328	51.047619	11	1	0	0				0.00	599,988	2,999,940
33562000		AERIAL & 14TH		464	1527	19.333333	42	0	0	0				0.00	10,298	51,488
33563000		SUNSET & YORBA		411	1075	26	10	1	0	0				0.00	612,046	3,060,229
33564000		YORBA & 41ST		264	855	16	4	0	0	0				0.00	322,923	1,614,617
33565000		DE FOREST & FLINT		1668	725	88.952381	42	0	0	0				0.00	9,171	45,853
33566000		BEAVER & DE FOREST		1741	2514	88.952381	18	0	0	0				0.00	121,217	606,087
33567000		19TH & MARKET		501	2476	16	12	0	0	0				0.00	205,321	1,026,605
33568000		MARKET & DIXIE		689	2164	18	26	0	0	0				0.00	52,283	261,415
33569000		ARGENT & MARKET		682	2285	18	6	0	0	0				0.00	350,164	1,750,821
33570000		MARKET & ARGENT		683	2308	18	22	1	0	0				0.00	249,283	1,246,416
33571000		PEMBERTON & CLAYTON		425	2329	16	31	0	0	0				0.00	33,452	167,262
33572000		GALEWOOD & CLARENDON		478	1717	2	12	0	0	0				0.00	178,866	894,330
33574000		UNNAMED 031 & 09TH		411	570	13.333333	37	0	0	0				0.00	13,838	69,189
33575000		UNNAMED 030 & 09TH		413	890	13.333333	31	0	0	0				0.00	25,774	128,871
33577000		UNNAMED 032 & UNNAMED 031		435	896	13.333333	37	0	0	0				0.00	14,687	73,437
33578000		CASTENADA & UNNAMED 032		502	861	13.333333	22	0	0	0				0.00	59,877	299,383
33579000		ORD & SATURN		1009	820	19	30	0	0	0				0.00	28,366	141,829
33580000		BUENA VISTA & UNNAMED 080		496	2458	29.333333	14	0	0	0				0.00	169,558	847,790
33583000		UNNAMED 036 & CASTENADA		424	2066	95.142857	25	0	0	0				0.00	56,064	280,320
33584000		MAGELLAN & UNNAMED 036		455	758	81.809524	25	0	0	0				0.00	44,278	221,392
33585000		VENTURA & UNNAMED 035		398	743	39.333333	14	0	0	0				0.00	124,015	620,073
33586000		VENTURA & UNNAMED 033		410	912	39.333333	15	0	0	0				0.00	116,429	582,144
33588000		PACHECO & UNNAMED 034		412	835	13.333333	27	0	0	0				0.00	37,166	185,829
33589000		SOTELO & UNNAMED 034		404	802	13.333333	27	0	0	0				0.00	36,937	184,687
33590000		TARAVAL & FOREST SIDE		1165	832	59.809524	10	0	0	0				0.00	187,007	935,035
33591000		UNNAMED 037 & JUANITA		477	931	22	26	0	0	0				0.00	41,610	208,051
33592000		UNNAMED 038 & ROCKDALE		475	676	22	24	0	0	0				0.00	47,949	239,746
33593000		UNNAMED 039 & PORTOLA		626	669	46	5	0	1	0				0.00	1,021,008	5,105,039
33594000		JUANITA & UNNAMED 039		598	748	34	4	0	0	0				0.00	319,311	1,596,553
33595000		EL SERENO & MARIETTA		231	747	16	28	0	0	0				0.00	33,151	165,754
33596000		PACHECO & VASQUEZ		519	662	81.809524	16	0	0	0				0.00	101,563	507,815
33598000		MONTEREY & FAXON		303	783	20	24	0	0	1				0.00	91,866	459,330
33601000		PLYMOUTH & SOUTHWOOD		600	837	60.833333	4	0	0	1				0.00	612,361	3,061,804
33604000		CIRCULAR & STAPLES		376	891	27	10	0	0	1				0.00	349,902	1,749,509
33606000		SAN JUAN & UNNAMED 041		463	1232	30	6	0	0	1				0.00	543,205	2,716,027
33607000		SANTA YSABEL & UNNAMED 041		424	1062	15	6	0	0	1				0.00	526,247	2,631,233
33609000		SOUTHWOOD & FAXON		683	1131	23.333333	7	0	0	1				0.00	488,116	2,440,579
33611000		MONTEREY & DETROIT		420	1166	12	26	0	0	1				0.00	81,818	409,090
33612000		SLOAT & CRANLEIGH		1021	1482	40.666667	5	0	0	0				0.00	335,391	1,676,955
33613000		PLUM & SOUTH VAN NE		10396	563	92	3	0	1	0				0.00	1,532,676	7,663,380
33614000		DIVISION & 09TH		5776	1353	40.5	2	0	1	0		6	1	1.15	1,736,270	8,681,351
33615000		LIBERTY & SANCHEZ		645	69	15	18	0	0	0				0.00	75,823	379,117
33616000		NOE & 20TH		992	2194	15	19	0	0	0				0.00	102,254	511,272
33617000		SAN BRUNO & MARIPOSA		2998	2365	65.142857	12	0	0	0				0.00	213,826	1,069,128
33618000		KING & DIVISION		4905	870	16	2	0	0	0			1	4.57	437,425	2,187,127
33619000		DIVISION & TOWNSEND		5937	47	40.5	3	0	1	0				0.00	1,252,655	6,263,277
33620000		08TH & DIVISION		5481	43	16	3	0	1	0				0.00	1,237,955	6,189,774
33621000		UNNAMED 042 & 20TH		1348	45	35.47619	3	0	0	0				0.00	314,551	1,572,755
33622000		UNNAMED 043 & UNNAMED 042		821	136	35.47619	2	0	0	0				0.00	346,822	1,734,109
33623000		UNNAMED 044 & UNNAMED 042		657	35	35.47619	1	0	0	0				0.00	372,615	1,863,073
33624000		UNNAMED 043 & UNNAMED 042		399	36	0	11	0	0	0				0.00	144,670	723,351
33625000		HWY 101 NORT & LYON		1376	10	20.833333	3	1	0	0				0.00	997,739	4,988,694
33626000		UTAH & 22ND		956	704	56	7	0	0	0				0.00	241,025	1,205,124
33627000		ILLINOIS & HUMBOLDT		2294	1542	18.333333	5	0	0	0				0.00	349,705	1,748,527
33629000		SELBY & MCKINNON		3081	187	20	1	0	0	0				0.00	406,246	2,031,232
33630000		HILTON & INDUSTRIAL S		1673	140	50	10	0	0	0				0.00	167,041	835,204
33634000		HILLVIEW & CASHMERE		729	487	3	20	0	0	0				0.00	67,905	339,524
33635000		LA SALLE & LINDSAY		675	1189	19	29	0	0	0				0.00	33,045	165,223
33636000		CONGDON & ALEMANY		449	1223	66.5	19	0	0	0				0.00	84,649	423,247
33638000		23RD & SFGH ACCESS		959	1335	68	4	0	0	0				0.00	358,233	1,791,165
33639000		ARELIOUS WAL & SHAFTER		1070	1720	4	4	0	0	0				0.00	385,124	1,925,621
33640000		WOODACRE & JUNIPERO SER		1013	36	40.666667	5	0	0	0				0.00	258,108	1,290,538
33642000		GIANTS & JAMESTOWN		625	538	0	8	0	0	0				0.00	211,201	1,056,005
33644000		DONAHUE & EGBERT		149	25	0	1	0	0	0				0.00	367,378	1,836,888
33645000		LE CONTE & LE CONTE		352	2	34.5	11	0	0	0				0.00	143,618	718,092
33646000		HUNTERS POIN & CANDLESTICK		305	499	0	4	0	0	0				0.00	303,073	1,515,367
33647000		BACON & SAN BRUNO		954	4	52.5	3	1	1	0		10	3	1.71	3,512,737	17,563,687
33649000		ELMIRA & SHAFTER		2152	1000	44	3	0	0	0				0.00	381,282	1,906,408
33650000		SALINAS & KEITH		763	209	57.833333	11	0	0	0				0.00	150,598	752,990
33651000		DELLBROOK & PALO ALTO		156	778	2	15	0	0	0				0.00	112,940	564,698
33656000		MISSOURI & YELLOW CAB A		1219	667	18	26	0	0	0				0.00	40,390	201,952
33657000		26TH & VERMONT		1315	379	21	12	0	0	0				0.00	143,280	716,398
33661000		ALEMANY & ALEMANY BLVD		453	881	29	3	0	0	0				0.00	358,065	1,790,323
33662000		CRESCENT & PUTNAM		340	1039	11	10	0	0	0				0.00	190,293	951,466
33663000		ALEMANY BLVD & CRESCENT		345	1255	11	7	0	0	0				0.00	262,377	1,311,886
33666000		RUTLEDGE & FRANCONIA		893	1232	22	32	0	0	0				0.00	25,253	126,264
33673000		BAY SHORE & MARENGO		1627	1275	44	6	0	0	0				0.00	298,436	1,492,180
33674000		INDUSTRIAL S & BAY SHORE		1493	419	44	6	1	0	0				0.00	812,701	4,063,506

CNN	ID	NAME	PEDVOL_YR	TOTEMP2	HH_PedMode	COMBFREQ2	MaxPctSlpe	Signalized	PkgMeters	UnivProx	Plan_Dist	Sup_Dist	Pcol_04_09	Col_Rate	Estimated Pedestrian Volume	Estimated Volume
33677000		DAVENPORT & TRUMBULL		423	406	62.5	9	0	0	0				0.00	186,795	933,973
33679000		SADDLEBACK & ASPEN		98	1268	22.5	20	0	0	0				0.00	77,025	385,127
33680000		RIDGE & SADDLEBACK		102	613	22.5	20	0	0	0				0.00	68,421	342,104
33681000		BIRCHWOOD & SADDLEBACK		104	597	22.5	13	0	0	0				0.00	131,740	658,699
33682000		SADDLEBACK & BIRCHWOOD		107	575	22.5	10	0	0	0				0.00	173,976	869,882
33683000		BAY SHORE & RAYMOND		611	515	71.333333	5	0	1	0				0.00	992,579	4,962,897
33685000		PERALTA & UNNAMED 186		555	979	16	35	0	0	0				0.00	18,046	90,231
33686000		MULLEN & UNNAMED 186		579	1595	16	35	0	0	0				0.00	20,186	100,932
33689000		SAN BRUNO & SAN BRUNO AV		725	1560	35	12	0	0	0				0.00	174,901	874,507
33690000		HWY 101 N ON & SAN BRUNO AV		839	668	47	6	1	0	0				0.00	836,763	4,183,813
33691000		INDUSTRIAL S & ALEMANY		1300	590	44	3	0	0	0				0.00	346,757	1,733,786
33692000		SAN BRUNO AV & ALEMANY		699	471	35	4	1	0	0				0.00	971,150	4,855,752
33693000		ALEMANY & INDUSTRIAL S		845	726	50	4	0	0	0				0.00	319,956	1,599,781
33694000		INDUSTRIAL S & INDUSTRIAL		1284	766	50	3	0	0	0				0.00	357,842	1,789,211
33695000		JOOST & MONTEREY		703	547	47	7	0	0	0				0.00	232,836	1,164,180
33699000		SAN JOSE & DOLORES		1042	1197	78	6	0	1	0				0.00	1,033,000	5,164,999
33700000		LYELL & STILL		714	2179	82.5	9	0	0	0				0.00	259,302	1,296,511
33705000		STATE & LAKE MERCED		568	1175	21	3	1	0	1				0.00	2,279,524	11,397,622
33707000		HOLLOWAY & UNNAMED 107		769	206	49.333333	6	0	1	1				0.00	1,618,439	8,092,195
33708000		CHURCH ACCES & BROTHERHOOD		253	1274	6	9	1	0	0				0.00	694,357	3,471,786
33709000		CHURCH PARKI & CHURCH ACCES		245	1140	6	9	0	0	0				0.00	212,414	1,062,071
33710000		FORT FUNSTON & SKYLINE		125	1102	0	9	0	0	0				0.00	210,344	1,051,720
33711000		CHURCH PARKI & UNNAMED 124		253	310	6	11	0	0	0				0.00	151,487	757,437
33712000		UNNAMED 124 & CHURCH PARKI		277	1031	6	11	0	0	0				0.00	172,705	863,527
33713000		BROTHERHOOD & CHURCH ACCES		167	952	3	5	1	0	0				0.00	952,047	4,760,237
33714000		CHURCH PARKI & CHURCH ACCES		161	918	3	7	0	0	0				0.00	245,750	1,228,750
33715000		CHURCH ACCES & BROTHERHOOD		186	828	6	6	0	0	0				0.00	265,770	1,328,852
33716000		CHURCH PARKI & CHURCH ACCES		183	825	6	4	0	0	0				0.00	320,543	1,602,715
33717000		BUCKINGHAM & 20TH		1445	760	57.333333	8	0	0	0				0.00	224,285	1,121,426
33718000		19TH & WINSTON		1442	373	57.333333	6	0	0	0		7	3	23.78	252,345	1,261,726
33719000		WINSTON & 20TH		1409	398	57.333333	6	1	0	1		7	4	5.25	1,524,652	7,623,260
33721000		GENEVA & BAYWOOD		1112	425	97.333333	10	0	0	0				0.00	173,502	867,512
33722000		SAGAMORE & SAN JOSE		825	1211	19.333333	3	1	0	0			1	1.63	1,223,515	6,117,575
33723000		MUNICH & GENEVA		316	1085	37.5	5	0	0	0				0.00	306,835	1,534,173
33724000		LAKESHORE & SLOAT		573	977	18	6	1	0	0				0.00	879,194	4,395,970
33725000		19TH & UNNAMED 106		646	659	49.333333	7	0	0	1				0.00	447,744	2,238,720
33726000		ASHTON & LAKEVIEW		324	1231	10	27	0	0	0				0.00	39,842	199,211
33727000		30TH & LAIDLEY		512	1416	12	21	0	0	0				0.00	72,747	363,733
33729000		VERMONT & CESAR CHAVEZ		1631	1618	21	10	0	0	0			1	9.17	218,053	1,090,263
33730000		JOHNSTONE & CLARENDON		162	643	0	9	0	0	1				0.00	365,609	1,828,045
33731000		ADOLPH SUTRO & JOHNSTONE		166	751	0	27	0	0	1				0.00	68,663	343,315
33732000		BEHR & JOHNSTONE		199	775	0	27	0	0	1				0.00	69,017	345,086
33733000		JOHNSTONE & MEDICAL CENT		581	809	2	17	0	0	1				0.00	179,431	897,156
33734000		BEHR & JOHNSTONE		147	782	2	24	0	0	1				0.00	91,502	457,509
33735000		MARKET & MORGAN		653	758	21	29	0	0	0				0.00	30,548	152,742
33736000		RAVENWOOD & SAN JACINTO		520	2291	20	29	0	0	0				0.00	40,187	200,937
33737000		LAKE MERCED & UNNAMED 129		102	648	8	4	0	0	0				0.00	309,826	1,549,131
33738000		LAKE MERCED & LAKE MERCED		88	111	8	7	1	0	0		7	2	5.92	676,190	3,380,950
33739000		STONECREST & JUNIPERO SER		1064	140	32.666667	5	0	0	0				0.00	263,338	1,316,692
33740000		BERNAL HEIGH & ANDERSON		568	449	12	17	0	0	0				0.00	89,061	445,303
33751000		BAY SHORE BL & JERROLD		2068	1637	12	9	1	0	0				0.00	774,947	3,874,733
33753000		BREWSTER & MULLEN		1343	469	17	39	0	0	0				0.00	11,516	57,582
33775000		FRANKLIN & DANIEL BURNH		7687	1049	111.5	7	0	1	0				0.00	1,075,895	5,379,473
33776000		BRYANT & MAIN		6205	5133	30.47619	3	1	1	0		6	1	0.20	10,098,066	50,490,331
33845000		GRANT & WHITING		4189	1699	45.642857	24	0	0	0				0.00	63,153	315,764
34001000		ISSLEIB & ORSI		1515	3689	6	2	0	0	0				0.00	670,999	3,354,997
34002000		ORSI & KALMANOVITZ		1728	708	19.333333	3	0	0	0				0.00	357,946	1,789,732
34003000		KALMANOVITZ & ORSI		1821	656	19.333333	3	0	0	0				0.00	355,395	1,776,977
34004000		KALMANOVITZ & LYDIA		1849	518	19.333333	2	0	0	0				0.00	381,051	1,905,255
34005000		BITTING & KALMANOVITZ		1834	414	24.333333	2	0	0	0				0.00	373,809	1,869,045
34007000		LYDIA & NEWHALL		1457	355	6	1	0	0	0				0.00	402,584	2,012,922
34008000		NEWHALL & BITTING		1506	646	52.5	2	0	0	0				0.00	386,745	1,933,727
34010000		LAS VILLAS & LA SALLE		590	596	19	20	0	0	0				0.00	69,024	345,121
34011000		NEWCOMB & LAS VILLAS		533	1252	22	20	0	0	0				0.00	77,619	388,094
34012000		BURNETT & BURNETT NORT		400	1225	26	14	0	0	0				0.00	135,326	676,632
34013000		THE EMBARCAD & CHESTNUT		4627	1934	27.142857	4	1	0	0		3	1	1.44	1,392,331	6,961,657
34014000		THE EMBARCAD & GREEN		9694	1080	27.142857	5	1	1	0		3	1	0.46	4,373,369	21,866,845
34015000		HUDSON & WILLIE B KEN		393	306	29	16	0	0	0				0.00	94,934	474,669
34016000		POWELL & MARKET		22554	1231	249.52381	2	1	1	0				0.00	8,144,661	40,723,306
34017000		WEBSTER & LINDEN		1460	2365	84.952381	12	0	0	0				0.00	205,982	1,029,909
34018000		LA GRANDE & DUBLIN		205	4016	24	7	0	0	0				0.00	431,006	2,155,030
34019000		FITZGERALD & KEITH		1585	773	23.333333	3	0	0	0				0.00	360,926	1,804,630
34020000		KEITH & 03RD		1450	475	23.333333	3	0	0	0				0.00	340,854	1,704,271
34155000		03RD & CHANNEL		1302	534	13.333333	3	0	0	1				0.00	647,771	3,238,855
34156000		03RD & CHINA BASIN		315	1	13.333333	1	0	0	1				0.00	693,035	3,465,174
34157000		CHINA BASIN & 03RD		313	100	13.333333	1	0	0	1				0.00	705,531	3,527,655
34158000		MISSION BAY & 03RD		370	100	13.333333	1	0	0	1				0.00	706,509	3,532,544
34159000		03RD & MISSION BAY		367	100	13.333333	1	0	0	1				0.00	706,457	3,532,287
34160000		MISSION BAY & 03RD		401	100	13.333333	2	0	0	1				0.00	643,607	3,218,037
34161000		03RD & MISSION BAY		397	100	13.333333	1	0	0	1				0.00	706,973	3,534,863
34162000		SOUTH & 03RD		590	0	13.333333	1	0	0	1				0.00	697,555	3,487,776
34163000		TERRY A FRAN & CHINA BASIN		221	100	13.333333	1	0	0	1				0.00	703,955	3,519,777
34164000		TERRY A FRAN & MISSION BAY		245	100	13.333333	4	0	0	1				0.00	531,285	2,656,424
34165000		MISSION BAY & TERRY A FRAN		260	100	13.333333	4	0	0	1				0.00	531,478	2,657,392
34166000		TERRY A FRAN & SOUTH		318	100	13.333333	1	0	0	1				0.00	705,617	3,528,083
34167000		04TH & CHANNEL		1600	100	30.47619	3	0	0	1				0.00	603,185	3,015,927
34173000		EL DORADO & CHANNEL		499	2	13.333333	2	0	0	1				0.00	633,799	3,168,997
34185000		MISSION BAY & VARA		329	6	13.333333	2	0	0	1				0.00	631,644	3,158,218
35000000		FOLSOM & BERNAL HEIGH		482	100	6	10	0	0	0				0.00	161,105	805,526
35001000		RUTLEDGE & MULLEN		1656	1426	18	38	0	0	0				0.00	15,159	75,795
35002000		LOBOS & CAINE		415	927	13.333333	11	0	0	0				0.00	170,054	850,270
35003000		DELANCEY & BRYANT		5636	1037	36.47619	8	0	1	0				0.00	929,732	4,648,661
35004000		MASONIC & ROOSEVELT		483	2254	29.333333	14	0	0	0				0.00	163,360	816,799
35005000		GREAT & LA PLAYA		284	2112	29.904762	4	0	0	0				0.00	405,620	2,028,102
35006000		OCTAVIA & MARKET		6726	1056	78.809524	6	1	1	0				0.00	3,687,937	18,439,685

CNN	ID	NAME	PEDVOL_YR	TOTEMP2	HH_PedMode	COMBFREQ2	MaxPctSlpe	Signalized	PkgMeters	UnivProx	Plan_Dist	Sup_Dist	Pcol_04_09	Col_Rate	Estimated Pedestrian Volume	Estimated Volume
35008000		ROSE & OCTAVIA		7385	3359	60.952381	10	0	0	0				0.00	343,669	1,718,345
35009000		OCTAVIA & LILY		6887	3331	69.52381	3	0	0	0				0.00	652,303	3,261,517
35010000		OCTAVIA & HICKORY		6046	3446	69.52381	4	0	0	0				0.00	594,005	2,970,027
35011000		LINDEN & OCTAVIA		5119	3454	69.714286	4	0	1	0				0.00	2,071,049	10,355,244
35014000		TELEGRAPH HI & FILBERT		7236	3369	10	0	0	0	0				0.00	878,195	4,390,974
50029000		STERLING & I-80 E ON		10067	4170	6	15	0	1	0				0.00	945,433	4,727,164
50065000		TRANSBAY LOO & I-80 E ON		6469	2033	36.47619	8	0	1	0				0.00	1,136,166	5,680,828
50066000		I-80 WESTBOU & I-80 W OFF		6701	2228	36.47619	13	0	1	0				0.00	739,776	3,698,878
50067000		I-80 WESTBOU & I-80 W OFF		8589	2220	6	15	0	1	0				0.00	640,838	3,204,192
50068000		I-80 EASTBOU & I-80 E ON		9882	2190	6	15	0	1	0				0.00	657,712	3,288,561
50069000		FREMONT & I-80 W OFF		33007	2104	19	6	0	1	0				0.00	2,646,885	13,234,426
50070000		I-80 WESTBOU & I-80 W OFF		11551	667	89.5	7	0	1	0				0.00	1,102,859	5,514,294
50071000		I-80 E ON & I-80 EASTBOU		9892	1913	101	5	0	1	0				0.00	1,601,784	8,008,920
50072000		I-80 EASTBOU & I-80 E OFF		6059	1941	88.5	4	0	1	0				0.00	1,611,305	8,056,523
50073000		I-80 WESTBOU & I-80 W ON		5662	805	68.5	4	0	0	0				0.00	364,868	1,824,341
50074000		I-80 E ON & I-80 EASTBOU		5860	1042	73.5	4	0	1	0				0.00	1,362,729	6,813,646
50075000		I-80 W OFF & I-80 WESTBOU		6142	718	78.5	5	0	1	0				0.00	1,177,859	5,889,293
50077000		HARRISON & I-80 W ON		6078	752	78.5	3	1	1	0		6	1	0.44	4,555,325	22,776,624
50078000		07TH & I-80 E OFF		6471	781	78.5	4	0	1	0				0.00	1,319,293	6,596,463
50079000		I-80 E OFF & 07TH		6673	510	78.5	4	0	1	0				0.00	1,262,323	6,311,613
50080000		I-80 W OFF & 08TH		5651	373	41	2	1	0	0				0.00	1,298,645	6,493,227
50081000		I-80 W OFF & 08TH		5976	654	41	4	0	0	0				0.00	357,750	1,788,752
50082000		I-80 EASTBOU & I-80 E OFF		6395	498	41	6	0	1	0				0.00	1,036,683	5,183,414
50083000		I-80 E ON & BRYANT		6354	321	41	4	0	1	0				0.00	1,210,451	6,052,253
50084000		I-80 WESTBOU & I-80 W ON		6292	307	44	3	0	1	0				0.00	1,324,390	6,621,950
50085000		HWY 101 TO I & I-80 EASTBOU		6290	294	40.5	3	0	1	0				0.00	1,321,213	6,606,066
50086000		I-80 WESTBOU & I-80 TO HWY		6306	92	40.5	3	0	1	0				0.00	1,274,275	6,371,374
50100000		I-280 SOUTHB & I-280 S ON		1587	100	0	2	0	0	1				0.00	662,426	3,312,130
50101000		I-280 NORTHB & I-280 N OFF		1708	18	0	2	0	0	1				0.00	654,589	3,272,944
50128000		GREENWICH & TELEGRAPH HI		6366	35	27.142857	13	1	0	0				0.00	441,984	2,209,920
50207000		ALTA VISTA & VALLEJO		3333	3657	91	36	0	0	0				0.00	28,536	142,678
50227000		HARLAN & MARK		57770	5941	208.2381	7	0	1	0				0.00	8,807,657	44,038,284
50277000		FORT MASON 1 & FRANKLIN		2020	2358	74.166667	6	0	0	0				0.00	366,548	1,832,739
50278000		FORT MASON 2 & FORT MASON 1		2526	2280	74.166667	4	0	0	0				0.00	441,557	2,207,784
50279000		FRANKLIN & FUNSTON		673	2230	66.666667	6	0	0	0				0.00	346,620	1,733,099
50280000		FUNSTON & POPE		490	318	70	6	0	0	0				0.00	244,132	1,220,661
50281000		FORT MASON 8 & MACARTHUR		1020	307	74.166667	4	0	0	0				0.00	297,852	1,489,261
50282000		POPE & FORT MASON 1		1549	1341	74.166667	6	0	0	0				0.00	301,451	1,507,253
50283000		FORT MASON 1 & FORT MASON 1		1603	1311	74.166667	6	0	0	0				0.00	300,212	1,501,060
50284000		FORT MASON 9 & FORT MASON 8		1178	1647	84.166667	6	0	0	0				0.00	315,758	1,578,792
50285000		FORT MASON 1 & FORT MASON 1		1443	1497	74.166667	5	0	0	0				0.00	339,769	1,698,846
50286000		FORT MASON 1 & FORT MASON 1		1841	2296	74.166667	5	0	0	0				0.00	396,453	1,982,264
50322000		INCA & ELLIS		2959	2378	67.142857	7	0	0	0				0.00	342,601	1,713,005
50324000		LARCH & BUCHANAN		1830	2968	51.142857	6	0	0	0				0.00	407,451	2,037,257
50339000		KEARNY & GREENWICH		5673	3259	23.142857	44	0	0	0				0.00	13,250	66,249
50340000		MONTGOMERY & GREENWICH		7417	3907	27.142857	66	0	0	0				0.00	1,965	9,826
50350000		EDDY & POWELL		22679	3000	249.52381	15	0	1	0				0.00	1,039,343	5,196,717
50368000		FRANCISCO & LARKIN		3572	2745	89.166667	24	0	0	0				0.00	75,180	375,902
50381000		UNNAMED 051 & 06TH		1024	2485	0	2	0	0	1				0.00	1,006,177	5,030,883
50382000		UNNAMED 014 & UNNAMED 051		521	20	13.333333	2	0	0	1				0.00	636,208	3,181,038
50384000		UNNAMED 014 & CHANNEL		370	15	13.5	2	0	0	1				0.00	633,304	3,166,521
50385000		04TH & CHANNEL		2090	22	30.47619	5	0	0	0				0.00	264,281	1,321,406
50534000		LOCKSLEY & MORAGA		389	4	45.333333	14	0	0	1				0.00	204,675	1,023,373
50555000		RIVERA & FUNSTON		566	1247	24.333333	33	0	0	0				0.00	22,867	114,336
50569000		ORD & DOUGLASS		997	1026	96.952381	14	0	0	0				0.00	132,446	662,232
50622000		HAVELOCK & WEST		331	2411	12	13	0	0	1				0.00	347,123	1,735,615
50641000		UNNAMED 038 & MYRA		439	429	22	32	0	0	0				0.00	21,597	107,986
50646000		ROCKAWAY & ROCK		615	656	46	28	0	0	0				0.00	32,915	164,574
50654000		ROCKDALE & UNNAMED 037		451	830	22	26	0	0	0				0.00	40,831	204,153
50662000		COVENTRY & COVENTRY		256	645	4	20	0	0	0				0.00	69,076	345,381
50732000		LOCKWOOD & SPEAR		31	923	0	1	0	0	0				0.00	430,980	2,154,899
50733000		SPEAR & A		17	37	0	0	0	0	0				0.00	403,169	2,015,843
50734000		NIMITZ & A		14	20	0	1	0	0	0				0.00	365,843	1,829,216
50735000		NIMITZ & BLANDY		28	16	10	1	0	0	0				0.00	365,703	1,828,514
50736000		D & BLANDY		42	31	10	2	0	0	0				0.00	333,912	1,669,558
50737000		H & MANSEAU		7	49	0	2	0	0	0				0.00	334,716	1,673,582
50738000		SPEAR & H		36	0	0	1	0	0	0				0.00	364,716	1,823,581
50739000		H & UNNAMED 117		3	40	0	1	0	0	0				0.00	367,072	1,835,359
50741000		MORRELL & MANSEAU		6	0	0	1	0	0	0				0.00	364,450	1,822,252
50742000		MANSEAU & E		8	0	0	0	0	0	0				0.00	400,390	2,001,950
50743000		MORRELL & E		29	6	10	1	0	0	0				0.00	365,050	1,825,252
50744000		SPEAR & MORRELL		43	32	10	2	0	0	0				0.00	333,980	1,669,901
50745000		FISHER & ROBINSON		57	49	10	4	0	0	0				0.00	277,688	1,388,441
50833000		TUNNEL & VISITACION		541	69	71.333333	5	0	0	0				0.00	256,693	1,283,464
50945000		PRINCETON & CAMPUS		191	399	18	8	0	0	0				0.00	203,793	1,018,965
51053000		AMATISTA & EVERSON		548	950	19	28	0	0	0				0.00	34,657	173,287
51089000		RESTANI & RESTANI		991	1746	97.333333	21	0	0	0				0.00	78,128	390,641
51156000		VERNON & RALSTON		516	1272	39.333333	22	0	0	0				0.00	64,523	322,613
51174000		POPE & GREENOUGH		173	944	0	7	0	0	0				0.00	246,981	1,234,906
51175000		POPE & TODD		176	42	0	6	0	0	0				0.00	230,471	1,152,353
51176000		14TH & WYMAN		574	45	45	6	0	0	0				0.00	232,837	1,164,184
51177000		HAYS & BROWN		422	922	0	7	0	0	0				0.00	247,493	1,237,464
51178000		PARK & HITCHCOCK		168	511	0	10	0	0	0				0.00	172,228	861,139
51179000		AMATURY & PARK		96	32	0	10	0	0	0				0.00	157,649	788,244
51180000		AMATURY & PARK		71	44	0	9	0	0	0				0.00	173,458	867,289
51182000		BIRMINGHAM & GENERAL KENN		3459	54	0	3	0	0	0				0.00	331,647	1,658,237
51185000		UNNAMED 077 & LINCOLN		266	190	10	7	0	0	0				0.00	215,961	1,079,806
51187000		HWY 101 N ON & HWY 101 N OF		266	29	10	13	0	0	0				0.00	119,338	596,689
51188000		VISTA & SIBLEY		83	26	12	12	0	0	0				0.00	130,447	652,235
51189000		LIGGETT & VISTA		97	221	18.666667	11	0	0	0				0.00	148,503	742,513
51190000		CLARKE & LIGGETT		122	230	30.666667	11	0	0	0				0.00	148,835	744,176
51191000		WEST BROADWA & PRESIDIO		442	291	44.833333	16	0	0	0				0.00	94,789	473,946
51192000		PRESIDIO & WEST PACIFIC		371	892	44.833333	11	0	0	0				0.00	168,800	843,998
51195000		SANCHES & MORTON		375	818	12	17	0	0	0				0.00	94,766	473,832
51196000		MORTON & SIBLEY		321	83	12	17	0	0	0				0.00	82,853	414,265

CNN	ID	NAME	PEDVOL_YR	TOTEMP2	HH_PedMode	COMBFREQ2	MaxPctSlpe	Signalized	PkgMeters	UnivProx	Plan_Dist	Sup_Dist	Pcol_04_09	Col_Rate	Estimated Pedestrian Volume	Estimated Volume
51197000		MORTON & LIGGETT		278	85	12	11	0	0	0				0.00	145,530	727,652
51198000		RAWLES & PRESIDIO		544	88	32.833333	18	0	0	0				0.00	75,898	379,491
51199000		RAWLES & SHAFTER		605	477	32.833333	26	0	0	0				0.00	38,447	192,235
51200000		RAWLES & SIMONDS		828	525	32.833333	12	0	0	0				0.00	145,386	726,928
51201000		SIMONDS & MUIR		821	653	32.833333	18	0	0	0				0.00	84,638	423,192
51202000		PRESIDIO & SHAFTER		509	690	32.833333	13	0	0	0				0.00	135,301	676,506
51203000		SIMONDS & PRESIDIO		863	170	12	11	0	0	0				0.00	149,903	749,513
51204000		RUGER & SIMONDS		1296	87	32.833333	10	0	0	0				0.00	163,937	819,687
51205000		SHERMAN & RUGER		1471	673	32.833333	13	0	0	0				0.00	138,076	690,379
51206000		UNNAMED 148 & RUGER		1861	958	42.833333	9	0	0	0				0.00	213,762	1,068,812
51207000		LOMBARD & RUGER		2133	1003	57	6	0	0	0				0.00	287,614	1,438,070
51208000		UNNAMED 148 & UNNAMED 163		2011	981	42.833333	14	0	0	0				0.00	134,649	673,246
51209000		PRESIDIO & LOMBARD		1941	802	32.833333	11	0	0	0				0.00	172,530	862,652
51210000		PRESIDIO & SHERMAN		1537	159	32.833333	13	0	0	0				0.00	126,011	630,057
51211000		SIMONDS & LIGGETT		1083	146	12	17	0	0	0				0.00	85,369	426,847
51212000		LETTERMAN & LETTERMAN HO		2518	83	42.833333	3	0	0	0				0.00	325,856	1,629,279
51213000		TRUBY & GORGAS		3448	212	14.166667	4	0	0	0				0.00	310,568	1,552,840
51214000		GORGAS & STERNBERG		3639	1048	14.166667	5	0	0	0				0.00	330,419	1,652,093
51215000		OREILLY & EDIE		3687	628	0	6	0	0	0				0.00	279,082	1,395,412
51216000		THORNBURG & GENERAL KENN		3530	290	0	6	0	0	0				0.00	261,521	1,307,604
51217000		GENERAL KENN & EDIE		3597	148	0	6	0	0	0				0.00	255,300	1,276,501
51218000		GENERAL KENN & TORNEY		3341	97	12	5	0	0	0				0.00	276,162	1,380,811
51219000		LINCOLN & TORNEY		3065	33	12	5	0	0	0				0.00	271,157	1,355,784
51220000		EDIE & UNNAMED 146		3356	4	0	5	0	0	0				0.00	271,651	1,358,257
51221000		UNNAMED 146 & THORNBURG		3300	16	0	5	0	0	0				0.00	271,872	1,359,359
51222000		THORNBURG & KENDALL		3257	21	0	5	0	0	0				0.00	271,834	1,359,169
51223000		KENDALL & BIRMINGHAM		3208	16	0	5	0	0	0				0.00	271,265	1,356,324
51224000		GORGAS & KENDALL		3136	22	0	3	0	0	0				0.00	327,154	1,635,771
51225000		GIRARD & EDIE		2738	44	0	5	0	0	0				0.00	269,547	1,347,734
51229000		GORGAS & MARSHALL		2206	0	0	2	0	0	0				0.00	349,971	1,749,855
51231000		MASON & MARSHALL		1576	0	0	3	0	0	0				0.00	313,733	1,568,664
51232000		HALLECK & MASON		1347	0	0	8	0	0	0				0.00	194,996	974,978
51233000		HALLECK & GORGAS		1825	0	0	4	0	0	0				0.00	287,319	1,436,594
51234000		PRESIDIO & MESA		1084	0	0	4	0	0	0				0.00	282,192	1,410,958
51236000		ANZA & LINCOLN		1514	27	0	4	0	0	0				0.00	286,553	1,432,763
51237000		BANK & LINCOLN		1323	11	0	6	0	0	0				0.00	235,659	1,178,294
51239000		TAYLOR & LINCOLN		991	12	0	7	0	0	0				0.00	212,831	1,064,155
51240000		LETTERMAN & LOMBARD		1982	13	42.833333	6	0	0	0				0.00	239,550	1,197,748
51241000		DEWITT & LETTERMAN		2177	726	42.833333	6	0	0	0				0.00	273,842	1,369,211
51242000		LETTERMAN & LETTERMAN HO		2320	567	42.833333	3	0	0	0				0.00	353,983	1,769,913
51243000		PRESIDIO & LETTERMAN		2771	404	12	5	0	0	0				0.00	287,926	1,439,631
51244000		MARTINEZ & BARNARD		1378	16	12	12	0	0	0				0.00	134,374	671,869
51245000		MACARTHUR & PRESIDIO		2203	23	12	9	0	0	0				0.00	181,988	909,940
51246000		SUMNER & MACARTHUR		1310	20	12	17	0	0	0				0.00	83,906	419,530
51247000		MORTON & RODRIGUEZ		508	45	12	11	0	0	0				0.00	145,290	726,452
51248000		PORTOLA & RODRIGUEZ		68	63	0	8	0	0	0				0.00	191,196	955,981
51249000		PORTOLA & MORTON		532	116	12	12	0	0	0				0.00	134,044	670,220
51250000		MACARTHUR & WALLEN		174	53	0	8	0	0	0				0.00	191,343	956,713
51251000		MACARTHUR & PORTOLA		885	53	12	12	0	0	0				0.00	133,666	668,329
51252000		FERNANDEZ & MACARTHUR		486	48	0	5	0	0	0				0.00	255,377	1,276,887
51254000		INFANTRY & ARGUELLO		549	43	0	10	0	0	0				0.00	159,711	798,557
51255000		MORAGA & UNNAMED 145		880	37	0	10	0	0	0				0.00	160,826	804,132
51256000		MONTGOMERY & MORAGA		922	42	0	12	0	0	0				0.00	133,520	667,600
51257000		UNNAMED 145 & MORAGA		949	42	0	12	0	0	0				0.00	133,608	668,038
51258000		HARDIE & ARGUELLO		856	41	0	10	0	0	0				0.00	160,849	804,245
51260000		MORAGA & GRAHAM		946	36	0	5	0	0	0				0.00	257,688	1,288,439
51261000		SHERIDAN & ARGUELLO		1111	36	0	6	0	0	0				0.00	235,511	1,177,555
51262000		ANZA & SHERIDAN		1120	34	0	4	0	0	0				0.00	284,182	1,420,910
51263000		GRAHAM & SHERIDAN		1112	34	0	6	0	0	0				0.00	235,432	1,177,158
51264000		KEYES & CANBY		1582	33	0	4	0	0	0				0.00	287,338	1,436,692
51265000		MESA & CANBY		1682	12	0	4	0	0	0				0.00	286,945	1,434,723
51266000		PENA & MESA		929	8	0	6	0	0	0				0.00	233,287	1,166,433
51267000		MESA & MORAGA		838	31	0	4	0	0	0				0.00	282,088	1,410,440
51268000		HARDIE & MORAGA		755	37	0	6	0	0	0				0.00	233,525	1,167,624
51269000		PRESIDIO & FUNSTON		1080	40	0	8	0	0	0				0.00	195,142	975,711
51270000		LINCOLN & FUNSTON		2375	23	0	4	0	0	0				0.00	292,399	1,461,996
51271000		LINCOLN & GIRARD		2656	1	12	4	0	0	0				0.00	293,233	1,466,164
51272000		WEST HALLECK & HALLECK		2180	1	0	4	0	0	0				0.00	289,860	1,449,302
51273000		LINCOLN & HALLECK		2240	1	0	4	0	0	0				0.00	290,283	1,451,417
51274000		LINCOLN & WEST HALLECK		2046	2	0	4	0	0	0				0.00	288,970	1,444,852
51275000		MESA & LINCOLN		2122	3	0	4	0	0	0				0.00	289,557	1,447,785
51276000		KEYES & LINCOLN		1931	3	0	4	0	0	0				0.00	288,216	1,441,081
51277000		LINCOLN & GRAHAM		1688	4	0	4	0	0	0				0.00	286,571	1,432,856
51278000		MONTGOMERY & LINCOLN		1185	8	0	5	0	0	0				0.00	257,878	1,289,392
51279000		PARK & WASHINGTON		61	12	0	10	0	0	0				0.00	156,946	784,728
51280000		DEENS & PIPER		168	61	0	19	0	0	0				0.00	68,127	340,633
51281000		WASHINGTON & ARGUELLO		128	33	0	11	0	0	0				0.00	143,643	718,213
51282000		WASHINGTON & NAUMAN		187	31	0	6	0	0	0				0.00	230,074	1,150,369
51283000		DEENS & WASHINGTON		208	34	0	19	0	0	0				0.00	67,860	339,302
51284000		MORAGA & INFANTRY		847	36	0	10	0	0	0				0.00	160,668	803,342
51285000		FISHER & UNNAMED 076		825	43	0	16	0	0	0				0.00	91,476	457,379
51286000		UNNAMED 185 & UNNAMED 076		797	36	0	16	0	0	0				0.00	91,298	456,490
51287000		UNNAMED 185 & UNNAMED 004		755	41	0	9	0	0	0				0.00	176,269	881,346
51288000		UNNAMED 004 & FISHER		664	40	0	10	0	0	0				0.00	160,071	800,357
51289000		UNNAMED 015 & FISHER		632	38	0	14	0	0	0				0.00	109,780	548,901
51292000		UNNAMED 016 & UNNAMED 001		225	36	0	13	0	0	0				0.00	119,370	596,850
51293000		SHERIDAN & UNNAMED 001		273	19	0	14	0	0	0				0.00	108,453	542,265
51295000		UNNAMED 015 & UNNAMED 003		595	29	0	12	0	0	0				0.00	132,152	660,760
51296000		UNNAMED 003 & UNNAMED 016		507	26	0	13	0	0	0				0.00	119,973	599,867
51297000		UNNAMED 003 & UNNAMED 001		476	21	0	13	0	0	0				0.00	119,775	598,874
51298000		LINCOLN & PATTEN		449	18	0	22	0	0	0				0.00	51,337	256,685
51299000		CRISSY FIELD & LINCOLN		475	16	0	10	0	0	0				0.00	158,647	793,236
51300000		LINCOLN & UNNAMED 144		520	17	0	7	0	0	0				0.00	210,599	1,052,997
51301000		LINCOLN & SHERIDAN		745	20	0	8	0	0	0				0.00	192,861	964,304
51302000		SHERIDAN & RILEY		844	24	0	6	0	0	0				0.00	233,480	1,167,402

CNN	ID	NAME	PEDVOL_YR	TOTEMP2	HH_PedMode	COMBFREQ2	MaxPctSlpe	Signalized	PkgMeters	UnivProx	Plan_Dist	Sup_Dist	Pcol_04_09	Col_Rate	Estimated Pedestrian Volume	Estimated Volume
51303000		SHERIDAN & ORD		904	30	0	6	0	0	0				0.00	234,075	1,170,375
51304000		INFANTRY & FISHER		878	33	0	10	0	0	0				0.00	160,702	803,511
51305000		INFANTRY & BLISS		884	35	0	8	0	0	0				0.00	194,039	970,197
51306000		TAYLOR & BLISS		927	40	0	6	0	0	0				0.00	234,630	1,173,151
51307000		SHERIDAN & MONTGOMERY		1072	40	0	4	0	0	0				0.00	284,159	1,420,796
51308000		MONTGOMERY & BLISS		1007	35	0	6	0	0	0				0.00	234,874	1,174,371
51309000		SHERIDAN & TAYLOR		966	39	0	6	0	0	0				0.00	234,810	1,174,051
51310000		LINCOLN & RILEY		885	35	0	7	0	0	0				0.00	213,169	1,065,845
51311000		INCINERATOR & CRISSY FIELD		409	19	0	18	0	0	0				0.00	74,711	373,553
51319000		CRISSY FIELD & MCDOWELL		396	8	0	11	0	0	0				0.00	143,928	719,642
51325000		CRISSY FIELD & MASON		381	8	0	16	0	0	0				0.00	89,923	449,614
51326000		LINCOLN & BATTERY EAST		221	13	10	9	0	0	0				0.00	173,117	865,585
51327000		LINCOLN & HOFFMAN		226	29	0	8	0	0	0				0.00	190,754	953,771
51328000		LONG & LINCOLN		234	30	0	19	0	0	0				0.00	67,854	339,271
51329000		ARMISTEAD & RAMSEL		311	30	10	12	0	0	0				0.00	131,267	656,334
51330000		ARMISTEAD & HOFFMAN		286	32	10	12	0	0	0				0.00	131,235	656,173
51331000		LINCOLN & HOFFMAN		274	30	10	10	0	0	0				0.00	158,275	791,374
51332000		UNNAMED 053 & UNNAMED 077		252	29	10	12	0	0	0				0.00	131,055	655,275
51333000		UNNAMED 152 & HWY 101 S OF		288	27	10	9	0	0	0				0.00	173,839	869,195
51334000		MERCHANT & BATTERY CRAN		301	23	10	14	0	0	0				0.00	108,605	543,027
51335000		STOREY & STONE		333	22	10	7	0	0	0				0.00	209,834	1,049,172
51336000		ARMISTEAD & LENDRUM		285	30	0	22	0	0	0				0.00	51,244	256,220
51337000		LINCOLN & CRISSY FIELD		274	34	0	16	0	0	0				0.00	90,112	450,562
51338000		LINCOLN & ARMISTEAD		288	31	0	22	0	0	0				0.00	51,257	256,285
51339000		PATTEN & MCDOWELL		295	32	0	12	0	0	0				0.00	131,263	656,316
51340000		MCDOWELL & COWLES		349	12	0	10	0	0	0				0.00	158,048	790,239
51341000		SCHOFIELD & PARK		227	10	0	10	0	0	0				0.00	157,523	787,614
51342000		LINCOLN & MCDOWELL		223	22	0	10	0	0	0				0.00	157,850	789,250
51343000		STOREY & LINCOLN		307	19	0	8	0	0	0				0.00	190,784	953,922
51344000		BATTERY WAGN & STOREY		314	16	0	9	0	0	0				0.00	173,603	868,015
51345000		STOREY & RUCKMAN		313	22	0	11	0	0	0				0.00	144,003	720,014
51346000		STOREY & LINCOLN		322	21	10	10	0	0	0				0.00	158,202	791,008
51347000		LINCOLN & STONE		298	25	10	10	0	0	0				0.00	158,224	791,120
51348000		LINCOLN & MERCHANT		287	23	10	8	0	0	0				0.00	190,830	954,149
51349000		BATTERY WAGN & UPTON		322	21	10	9	0	0	0				0.00	173,794	868,970
51350000		UPTON & RUCKMAN		287	34	0	10	0	0	0				0.00	158,440	792,198
51351000		RALSTON & RUCKMAN		289	22	0	7	0	0	0				0.00	209,610	1,048,051
51352000		RALSTON & BATTERY DYNA		224	21	0	20	0	0	0				0.00	61,651	308,255
51353000		WASHINGTON & LINCOLN		164	21	0	20	0	0	0				0.00	61,561	307,806
51354000		UPTON & WOOL		237	15	0	11	0	0	0				0.00	143,555	717,775
51355000		UPTON & KINZEY		207	29	0	7	0	0	0				0.00	209,458	1,047,291
51356000		RALSTON & KINZEY		216	36	0	8	0	0	0				0.00	190,950	954,748
51357000		KINZEY & RALSTON		200	33	0	8	0	0	0				0.00	190,772	953,859
51358000		KOBBE & TODD		172	34	0	9	0	0	0				0.00	173,570	867,848
51359000		POPE & KOBBE		170	48	0	9	0	0	0				0.00	174,001	870,007
51360000		KOBBE & GREENOUGH		162	48	0	9	0	0	0				0.00	173,968	869,838
51361000		HARRISON & KOBBE		146	46	0	9	0	0	0				0.00	173,837	869,185
51362000		KOBBE & UPTON		173	42	0	11	0	0	0				0.00	144,034	720,171
51363000		PARK & WASHINGTON		64	47	0	9	0	0	0				0.00	173,522	867,612
51364000		COMPTON & WASHINGTON		60	62	0	7	0	0	0				0.00	209,962	1,049,808
51365000		WRIGHT & WISSER		157	97	0	14	0	0	0				0.00	109,685	548,427
51366000		HITCHCOCK & HARRISON		127	55	0	12	0	0	0				0.00	131,274	656,369
51367000		WASHINGTON & BATTERY SAFF		101	47	0	12	0	0	0				0.00	131,001	655,006
51368000		WASHINGTON & CENTRAL MAGA		93	34	0	7	0	0	0				0.00	209,068	1,045,339
51369000		LINCOLN & KOBBE		64	64	0	12	0	0	0				0.00	131,287	656,434
51370000		LINCOLN & PERSHING		22	37	5	9	0	0	0				0.00	173,032	865,160
51371000		HUNTER & COMPTON		51	293	0	10	0	0	0				0.00	165,094	825,472
51372000		BATTERY CAUL & WASHINGTON		82	310	0	10	0	0	0				0.00	165,728	828,640
51373000		PARK & WEST PACIFIC		313	286	0	10	0	0	0				0.00	165,938	829,692
51374000		WYMAN & BROWN		556	142	45	5	0	0	0				0.00	260,202	1,301,009
51375000		BELLES & BROWN		348	840	0	6	0	0	0				0.00	267,399	1,336,994
51376000		BELLES & HAYS		418	288	0	12	0	0	0				0.00	137,900	689,501
51377000		BELLES & BROWN		467	527	0	8	0	0	0				0.00	209,973	1,049,866
51378000		UNNAMED 151 & WEDEMEYER		231	641	0	16	0	0	0				0.00	100,472	502,360
51379000		BATTERY CAUL & UNNAMED 151		221	282	0	16	0	0	0				0.00	94,128	470,641
51380000		WEDEMEYER & NORTH 15TH		441	267	25	9	0	0	0				0.00	182,233	911,167
51381000		HAYS & WEDEMEYER		332	712	0	12	0	0	0				0.00	148,589	742,945
51382000		STILWELL & LINCOLN		22	477	5	11	0	0	0				0.00	155,262	776,312
51383000		BOWLEY & LINCOLN		19	299	5	10	0	0	0				0.00	165,145	825,726
51384000		PERSHING & STILWELL		47	303	5	12	0	0	0				0.00	137,034	685,171
51385000		GIBSON & UNNAMED 150		93	343	5	11	0	0	0				0.00	151,804	759,018
51386000		BATTERY CHAM & GIBSON		56	220	5	10	0	0	0				0.00	162,947	814,735
51387000		GIBSON & BOWLEY		49	205	5	10	0	0	0				0.00	162,478	812,388
51388000		LINCOLN & BROOKS		32	267	5	15	0	0	0				0.00	102,652	513,262
51389000		BAKER & BROOKS		27	308	5	15	0	0	0				0.00	103,405	517,023
51390000		BOWLEY & HOWARD		200	322	5	9	0	0	0				0.00	182,982	914,909
51413000		MACARTHUR & EL POLIN		80	534	0	9	0	0	0				0.00	189,586	947,930
51424000		UNNAMED 052 & TOLL PLAZA T		246	88	10	11	0	0	0				0.00	145,496	727,481
51441000		UNNAMED 090 & UNNAMED 088		418	20	21	3	0	0	0				0.00	306,134	1,530,669
51442000		UNNAMED 105 & UNNAMED 088		442	1524	34.333333	6	0	0	1				0.00	572,395	2,861,975
51443000		UNNAMED 084 & UNNAMED 083		497	1521	49.333333	4	0	0	1				0.00	691,334	3,456,669
51444000		UNNAMED 088 & UNNAMED 090		402	1483	21	3	0	0	0				0.00	398,791	1,993,953
51445000		UNNAMED 088 & UNNAMED 083		385	1525	21	4	0	0	0				0.00	365,631	1,828,156
51475000		FINLEY & WEST PACIFIC		857	1523	8	11	0	0	0				0.00	191,470	957,352
51476000		PALACE OF FI & LYON		1514	577	20.833333	3	0	0	0				0.00	347,746	1,738,729
51478000		EDIE & STERNBERG		3678	775	0	5	0	0	0				0.00	314,787	1,573,933
51479000		OREILLY & TORNEY		3249	515	22	5	0	0	0				0.00	297,202	1,486,008
51480000		WINN & TRUBY		3047	124	42.833333	5	0	0	0				0.00	275,539	1,377,697
51481000		DEWITT & WINN		2892	679	57	5	0	0	0				0.00	303,511	1,517,557
51482000		BARNARD & FERNANDEZ		695	885	0	25	0	0	0				0.00	45,573	227,866
51484000		MARINE & LONG		101	41	10	19	0	0	0				0.00	67,770	338,850
51485000		LINCOLN & COWLES		350	21	0	10	0	0	0				0.00	158,309	791,547
51486000		EL CAMINO DE & LINCOLN		371	16	5	9	0	0	0				0.00	173,844	869,218
51487000		14TH & PARK		591	1031	45	6	0	0	0				0.00	278,444	1,392,220
51488000		15TH & NORTH 15TH		566	967	45	9	0	0	0				0.00	207,478	1,037,390

CNN	ID	NAME	PEDVOL_YR	TOTEMP2	HH_PedMode	COMBFREQ2	MaxPctSlpe	Signalized	PkgMeters	UnivProx	Plan_Dist	Sup_Dist	Pcol_04_09	Col_Rate	Estimated Pedestrian Volume	Estimated Volume
51489000		EL CAMINO DE & LEGION OF HO		81	1067	8	21	0	0	0				0.00	67,582	337,909
51490000		EL CAMINO DE & VETERANS		686	24	35	14	0	0	0				0.00	109,646	548,231
51491000		VETERANS & FORT MILEY 3		637	498	35	5	0	0	0				0.00	278,067	1,390,335
51492000		FORT MILEY 4 & FORT MILEY 3		552	898	35	18	0	0	0				0.00	87,900	439,498
51496000		MORAGA & ARGUELLO		955	935	0	7	0	0	0				0.00	251,310	1,256,549
51497000		VETERANS & FORT MILEY 5		651	40	25	7	0	0	0				0.00	212,152	1,060,761
51499000		PATTEN & INCINERATOR		332	295	0	22	0	0	0				0.00	53,823	269,117
51504000		KIRKHAM & KORET		9741	12	39.333333	13	0	1	1				0.00	1,006,388	5,031,940
51523000		OLD MASON & MASON		718	1230	0	7	0	0	0				0.00	263,571	1,317,854
51525000		ROD & STOREY		321	7	0	13	0	0	0				0.00	119,022	595,112
51526000		ROD & STOREY		307	19	0	11	0	0	0				0.00	143,904	719,518
51527000		APPLETON & STOREY		307	17	0	13	0	0	0				0.00	119,198	595,988
51528000		APPLETON & RUCKMAN		284	17	0	10	0	0	0				0.00	157,941	789,706
51530000		VALLEJO & HALLECK		1524	22	0	3	0	0	0				0.00	314,587	1,572,934
51532000		LUNDEEN & MASON		1291	0	20.833333	4	0	0	0				0.00	283,615	1,418,073
51533000		UNNAMED 064 & MASON		1612	556	0	3	0	0	0				0.00	347,253	1,736,263
51534000		CROOK & MASON		1682	164	0	1	0	0	0				0.00	391,037	1,955,183
51535000		MASON & LUNDEEN		1686	73	0	7	0	0	0				0.00	218,859	1,094,295
51536000		LUNDEEN & CROOK		2052	23	0	2	0	0	0				0.00	350,118	1,750,592
51539000		DEWITT & TRUBY		3428	96	57	5	0	0	0				0.00	276,696	1,383,482
51540000		RUGER & UNNAMED 163		1550	946	42.833333	14	0	0	0				0.00	132,308	661,542
51541000		GIBBON & SIMONDS		995	965	32.833333	18	0	0	0				0.00	89,935	449,675
51543000		CLARKE & LIGGETT		449	966	12	13	0	0	0				0.00	142,025	710,124
51544000		SIBLEY & UNNAMED 142		136	87	30.666667	6	0	0	0				0.00	232,130	1,160,649
51545000		FERNANDEZ & QUARRY		540	327	0	12	0	0	0				0.00	139,289	696,447
51546000		FUNSTON & MARTINEZ		1331	40	0	10	0	0	0				0.00	162,687	813,435
51547000		ANZA & OWEN		1247	16	0	4	0	0	0				0.00	284,133	1,420,666
51548000		GRAHAM & OWEN		1280	24	0	4	0	0	0				0.00	284,773	1,423,865
51549000		GRAHAM & SAL		1150	23	0	6	0	0	0				0.00	235,180	1,175,902
51550000		SAL & KEYES		1128	31	0	5	0	0	0				0.00	258,596	1,292,979
51552000		INFANTRY & THOMAS		631	31	0	13	0	0	0				0.00	120,444	602,222
51553000		UNNAMED 161 & ARGUELLO		362	39	0	11	0	0	0				0.00	144,619	723,093
51554000		SIBERT & UNNAMED 161		374	40	0	15	0	0	0				0.00	99,342	496,712
51555000		UNNAMED 161 & SIBERT		388	40	0	15	0	0	0				0.00	99,376	496,881
51556000		ARGUELLO & FINLEY		562	40	0	5	0	0	0				0.00	255,479	1,277,396
51560000		POINT LOBOS & MERRIE		373	320	30	8	0	0	0				0.00	201,790	1,008,951
51561000		FORT MILEY 6 & FORT MILEY 7		737	321	35	4	0	0	0				0.00	296,562	1,482,808
51566000		HIGH & 25TH		511	661	26	46	0	0	0				0.00	6,051	30,257
51583000		FRENCH & LINCOLN		1840	2077	0	2	0	0	0				0.00	505,169	2,525,847
51585000		FRENCH & GRAHAM		1740	5	0	5	0	0	0				0.00	261,238	1,306,190
51587000		FRENCH & HALLECK		2156	4	0	7	0	0	0				0.00	218,625	1,093,127
51590000		YOUNG & HALLECK		2073	0	0	4	0	0	0				0.00	289,055	1,445,277
51594000		VERMONT & 22ND		870	50	46	26	0	0	0				0.00	35,817	179,087
51602000		I & MANSEAU		6	1456	0	2	0	0	0				0.00	431,784	2,158,922
51603000		MANSEAU & J		5	0	0	1	0	0	0				0.00	364,442	1,822,208
51604000		R & 06TH HP		14	0	0	2	0	0	0				0.00	331,817	1,659,087
51606000		06TH HP & J		5	11	0	2	0	0	0				0.00	332,406	1,662,030
51607000		06TH HP & SPEAR		32	0	0	2	0	0	0				0.00	331,963	1,659,813
51608000		J & I		5	34	0	2	0	0	0				0.00	333,793	1,668,964
51609000		SPEAR & HUSSEY		40	0	0	1	0	0	0				0.00	364,752	1,823,758
51613000		MAHAN & J		3	45	0	2	0	0	0				0.00	334,442	1,672,209
51614000		MAHAN & H		4	0	0	2	0	0	0				0.00	331,737	1,658,684
51615000		MAHAN & HUSSEY		5	0	0	2	0	0	0				0.00	331,745	1,658,724
51617000		SPEAR & C		40	0	10	2	0	0	0				0.00	332,027	1,660,136
51618000		NIMITZ & C		26	47	10	1	0	0	0				0.00	367,743	1,838,714
51619000		LOCKWOOD & NIMITZ		22	30	0	1	0	0	0				0.00	366,577	1,832,886
51621000		VAN KEUREN & UNNAMED 128		41	25	10	1	0	0	0				0.00	366,415	1,832,074
51622000		ROBINSON & MCCANN		74	49	10	10	0	0	0				0.00	158,050	790,250
51633000		VERNA & MELROSE		398	91	24	24	0	0	0				0.00	43,051	215,255
51636000		MELROSE & UNNAMED 115		414	1421	24	44	0	0	0				0.00	8,360	41,802
51638000		LA BICA & MOLIMO		382	1426	4	47	0	0	0				0.00	6,307	31,534
51642000		MARIST & INNES		298	709	25	16	0	0	0				0.00	101,882	509,410
51651000		EGBERT & HAWES		1042	859	5	26	0	0	0				0.00	41,639	208,196
51664000		DICKINSON & ALEMANY		929	609	47	10	0	0	0				0.00	178,582	892,910
51667000		SELBY & WATERVILLE		1224	659	24	35	0	0	0				0.00	17,310	86,548
51668000		HELENA & SELBY		1265	691	24	35	0	0	0				0.00	17,428	87,138
51669000		THOMAS & SELBY		1332	695	24	57	0	0	0				0.00	2,209	11,044
51671000		LOCKWOOD & ENGLISH		73	689	10	3	0	0	0				0.00	342,656	1,713,281
51672000		UNNAMED 117 & J		2	70	0	1	0	0	0				0.00	369,062	1,845,308
51673000		J & R		5	0	0	1	0	0	0				0.00	364,442	1,822,208
51674000		SPEAR & CRISP		35	0	0	1	0	0	0				0.00	364,707	1,823,537
51676000		MCCANN & ENGLISH		76	38	10	10	0	0	0				0.00	157,743	788,717
51677000		GALVEZ & DONAHUE		124	89	13	6	0	0	0				0.00	232,146	1,160,731
51678000		DONAHUE & INNES		129	135	13	3	0	0	0				0.00	310,385	1,551,926
51682000		LOCKWOOD & ROBINSON		51	169	10	4	0	0	0				0.00	283,744	1,418,721
51683000		KIRKWOOD & FRIEDELL		81	62	13	5	0	0	0				0.00	253,518	1,267,590
51684000		JERROLD & FRIEDELL		95	145	13	11	0	0	0				0.00	146,467	732,334
51685000		INNES & FRIEDELL		107	154	13	14	0	0	0				0.00	110,688	553,442
51686000		FRIEDELL & INNES		110	152	13	20	0	0	0				0.00	62,956	314,778
51687000		INNES & COLEMAN		71	131	10	18	0	0	0				0.00	75,617	378,085
51688000		INNES & COLEMAN		76	86	10	18	0	0	0				0.00	75,013	375,064
51689000		DONAHUE & INNES		128	93	13	20	0	0	0				0.00	62,314	311,571
51690000		DONAHUE & INNES		126	157	13	14	0	0	0				0.00	110,800	553,998
51691000		UNNAMED 009 & HORNE		52	182	10	6	0	0	0				0.00	235,674	1,178,371
51692000		GALVEZ & HORNE		64	62	10	5	0	0	0				0.00	253,413	1,267,067
51693000		HORNE & ROBINSON		65	78	10	4	0	0	0				0.00	279,204	1,396,019
51694000		HORNE & SPEAR		43	79	10	6	0	0	0				0.00	231,271	1,156,353
51695000		ROBINSON & GALVEZ		76	49	10	3	0	0	0				0.00	305,198	1,525,990
51696000		ARELIOUS WAL & FITCH		140	93	10	8	0	0	0				0.00	192,574	962,869
51708000		MILES & SOUTH HUGHES		106	51	5	24	0	0	0				0.00	42,438	212,192
51719000		SHAFTER & SELBY		1545	364	28	57	0	0	0				0.00	2,091	10,455
51731000		PALO ALTO & LA AVANZADA		157	623	2	15	0	0	0				0.00	109,818	549,089
51736000		IOWA & 19TH		1985	651	35.47619	32	0	0	0				0.00	23,343	116,717
51741000		21ST & SAN BRUNO		1010	1041	30	44	0	0	0				0.00	7,919	39,593
51760000		HWY 101 S ON & POTRERO		1168	1483	36	15	0	0	0				0.00	131,506	657,528

CNN	ID	NAME	PEDVOL_YR	TOTEMP2	HH_PedMode	COMBFREQ2	MaxPctSlpe	Signalized	PkgMeters	UnivProx	Plan_Dist	Sup_Dist	Pcol_04_09	Col_Rate	Estimated Pedestrian Volume	Estimated Volume
51761000		POTRERO & HWY 101 S OF		1245	1397	36	8	0	0	0				0.00	250,474	1,252,370
51772000		MCNAIR & BEALE		37	1272	5	23	0	0	0				0.00	58,054	290,271
51775000		SOUTH VAN HO & NORTH VAN HO		20	336	5	25	0	0	0				0.00	40,591	202,955
51776000		PERSHING & KEARNY		122	308	5	9	0	0	0				0.00	182,173	910,865
51777000		PERSHING & HOWARD		121	365	5	7	0	0	0				0.00	222,127	1,110,636
51778000		MENOHER & PERSHING		118	365	5	12	0	0	0				0.00	138,820	694,099
51779000		PERSHING & MERRIAM		109	364	5	10	0	0	0				0.00	167,466	837,328
51780000		PERSHING & MOORE		103	362	5	14	0	0	0				0.00	114,924	574,619
51781000		MCRAE & PERSHING		96	361	5	14	0	0	0				0.00	114,883	574,417
51782000		PERSHING & PEEK		76	359	5	15	0	0	0				0.00	104,488	522,439
51783000		PERSHING & SIBERT		65	353	5	10	0	0	0				0.00	166,954	834,769
51785000		BELL & BARRY		21	350	5	14	0	0	0				0.00	114,446	572,231
51786000		PERSHING & TREAT		22	315	5	17	0	0	0				0.00	85,781	428,904
51787000		PERSHING & BLISS		24	322	5	18	0	0	0				0.00	78,188	390,938
51788000		SOULE & PERSHING		29	326	5	18	0	0	0				0.00	78,254	391,268
51789000		PERSHING & SMITH		33	332	5	16	0	0	0				0.00	94,551	472,755
51790000		STILWELL & YOUNG		42	335	5	7	0	0	0				0.00	220,501	1,102,503
51791000		MILES & PERSHING		103	340	5	14	0	0	0				0.00	114,467	572,336
51792000		PERSHING & MUIR		70	363	5	21	0	0	0				0.00	59,481	297,403
51793000		MURRAY & PERSHING		57	355	5	12	0	0	0				0.00	138,364	691,818
51796000		MCNAIR & UNNAMED 165		41	350	5	21	0	0	0				0.00	59,299	296,495
51797000		MCNAIR & STILWELL		35	339	5	13	0	0	0				0.00	125,519	627,593
51800000		WOOL & WRIGHT		30	335	5	14	0	0	0				0.00	114,161	570,804
51803000		STILWELL & BLATCHFORD		24	328	5	17	0	0	0				0.00	85,987	429,935
51806000		STILWELL & WESTON		27	306	5	20	0	0	0				0.00	64,605	323,023
51807000		MCNAIR & PERSHING		43	318	5	17	0	0	0				0.00	85,871	429,356
51808000		PERSHING & POPE		34	343	5	15	0	0	0				0.00	104,079	520,397
51809000		HITCHCOCK & PERSHING		33	329	5	16	0	0	0				0.00	94,500	472,498
51810000		GIBBON & PERSHING		31	327	5	18	0	0	0				0.00	78,272	391,358
51811000		SCHOFIELD & FORSYTH		29	319	5	17	0	0	0				0.00	85,857	429,287
51812000		CLARKE & FAUNTLEROY		28	315	5	18	0	0	0				0.00	78,096	390,481
51813000		PERSHING & CANBY		25	309	5	18	0	0	0				0.00	78,006	390,028
51814000		PERSHING & BRUSH		23	302	5	9	0	0	0				0.00	181,538	907,691
51830000		IOWA & 26TH		1283	297	5	7	0	0	0				0.00	225,694	1,128,468
51831000		INGALLS & BURKE		592	101	22	24	0	0	0				0.00	43,333	216,664
51832000		BURKE & INDIA		320	85	11	24	0	0	0				0.00	42,923	214,615
51842000		EVANS & EARL		121	57	10	22	0	0	0				0.00	51,290	256,452
51847000		DONAHUE & LOCKWOOD		91	55	10	6	0	0	0				0.00	230,537	1,152,685
51848000		SPEAR & J		5	62	0	2	0	0	0				0.00	335,489	1,677,443
51851000		FAIRFAX & HAWES		201	0	22	17	0	0	0				0.00	81,380	406,900
51852000		GALVEZ & HAWES		234	289	25	17	0	0	0				0.00	85,819	429,095
51855000		HUDSON & GRIFFITH		264	472	25	11	0	0	0				0.00	156,037	780,184
51882000		INGALLS & INDIA		532	489	0	7	0	0	0				0.00	229,449	1,147,246
51884000		COLEMAN & JERROLD		65	29	10	8	0	0	0				0.00	190,009	950,047
51885000		COCHRANE & SPEAR		42	78	10	1	0	0	0				0.00	369,956	1,849,779
51886000		HUSSEY & MANSEAU		7	48	0	2	0	0	0				0.00	334,656	1,673,279
51887000		MANSEAU & COCHRANE		6	0	0	1	0	0	0				0.00	364,450	1,822,252
51915000		QUEBEC & DONAHUE		422	0	0	36	0	0	0				0.00	13,715	68,576
51916000		EARL & RICHTER		672	10	0	22	0	0	0				0.00	51,541	257,707
51919000		OLNEY & DONAHUE		523	17	0	19	0	0	0				0.00	68,172	340,859
51920000		PULASKI & DONAHUE		480	16	0	35	0	0	0				0.00	15,132	75,659
51925000		JARBOE & BRADFORD		854	13	50	40	0	0	0				0.00	9,539	47,693
51926000		JARBOE & PERALTA		999	1034	50	53	0	0	0				0.00	3,393	16,964
51927000		JARBOE & HOLLADAY		1152	858	50	52	0	0	0				0.00	3,624	18,119
51928000		SAN BRUNO & JARBOE		1271	717	50	18	0	0	0				0.00	86,566	432,830
51929000		SAN BRUNO & HILTON		1325	606	50	25	0	0	0				0.00	43,997	219,986
51939000		DONNER & BOALT		46	585	0	14	0	0	0				0.00	119,492	597,459
51948000		INGERSON & BOALT		231	0	0	21	0	0	0				0.00	55,916	279,582
51969000		LA GRANDE & BURROWS		286	2	14	20	0	0	0				0.00	61,532	307,660
51970000		GALVEZ & HILL		73	964	10	5	0	0	0				0.00	298,420	1,492,101
51971000		SELBY & NAPOLEON		1469	89	0	12	0	0	0				0.00	136,463	682,313
51993000		GILLETTE & MCKINLEY		950	3	4	17	0	0	0				0.00	82,920	414,599
52005000		BRADFORD & UNNAMED 017		480	388	35	1	0	0	0				0.00	395,494	1,977,472
52006000		BRADFORD & OGDEN		460	1031	29	4	0	0	0				0.00	334,968	1,674,838
52010000		CASE & WELDON		408	1042	11	9	0	0	0				0.00	209,508	1,047,539
52011000		HUNTER & WELDON		424	1102	24	13	0	0	0				0.00	145,476	727,379
52012000		ISLAIS & WELDON		446	1061	43.5	10	0	0	0				0.00	191,545	957,726
52013000		WELDON & RICKARD		467	1035	43.5	3	0	0	0				0.00	368,311	1,841,555
52014000		ISLAIS & BARNEVELD		578	1032	43.5	4	0	0	0				0.00	335,990	1,679,951
52015000		SAUL & BARNEVELD		630	850	35	3	0	0	0				0.00	357,596	1,787,980
52016000		SAUL & CASE		611	777	35	3	0	0	0				0.00	352,739	1,763,696
52017000		SAUL & HUNTER		613	823	35	4	0	0	0				0.00	323,793	1,618,964
52018000		ALEMANY & SAN BRUNO		752	793	47	10	0	0	0				0.00	183,837	919,187
52019000		STEUBEN & AUGUSTA		690	754	43.5	10	0	0	0				0.00	182,269	911,347
52021000		STEUBEN & DICKINSON		810	800	32	4	0	0	0				0.00	323,995	1,619,974
52022000		ISLAIS & DICKINSON		849	598	35	14	0	0	0				0.00	122,133	610,667
52023000		SAN BRUNO & PERASTO		726	562	35	16	0	0	0				0.00	100,244	501,221
52024000		PERASTO & DICKINSON		869	675	47	16	1	0	0				0.00	327,516	1,637,579
52025000		BARNEVELD & SAN BRUNO		727	572	35	4	1	0	0				0.00	989,741	4,948,703
52026000		DICKINSON & BARNEVELD		893	701	47	3	0	0	0				0.00	350,313	1,751,563
52027000		BOUTWELL & HELENA		1154	610	44	49	0	0	0				0.00	4,594	22,969
52035000		CUVIER & CAYUGA		520	394	70.5	17	0	0	0				0.00	88,076	440,378
52036000		MILTON & CAYUGA		595	1351	82.5	10	0	0	0				0.00	202,600	1,013,001
52039000		NIANTIC & SAN LUIS		469	1254	26	14	0	0	0				0.00	136,267	681,334
52040000		NIANTIC & PANAMA		496	370	16	10	0	0	0				0.00	169,231	846,157
52041000		SAN LUIS & SAN DIEGO		517	493	6	17	0	0	0				0.00	89,661	448,307
52042000		PANAMA & SAN DIEGO		513	417	6	17	0	0	0				0.00	88,428	442,140
52043000		SAN DIEGO & DE LONG		509	535	6	18	0	0	0				0.00	82,224	411,120
52044000		PALMETTO & DE LONG		508	595	6	8	0	0	0				0.00	212,785	1,063,927
52045000		HEAD & PALMETTO		487	635	19.333333	17	0	0	0				0.00	91,929	459,644
52046000		BRIGHT & PALMETTO		496	713	19.333333	45	0	0	0				0.00	6,708	33,542
52047000		PALMETTO & ORIZABA		524	815	19.333333	45	0	0	0				0.00	6,838	34,190
52048000		ORIZABA & PALMETTO		542	866	26.833333	11	0	0	0				0.00	168,707	843,533
52051000		OGDEN & ALEMANY		498	798	35	5	0	0	0				0.00	292,593	1,462,967
52055000		SUNBEAM & JUNIOR		1459	982	99	8	0	0	0				0.00	233,560	1,167,802

CNN	ID	NAME	PEDVOL_YR	TOTEMP2	HH_PedMode	COMBFREQ2	MaxPctSlpe	Signalized	PkgMeters	UnivProx	Plan_Dist	Sup_Dist	Pcol_04_09	Col_Rate	Estimated Pedestrian Volume	Estimated Volume
52056000		OCEAN & INGLESIDE		653	1297	13.333333	8	0	1	0				0.00	863,393	4,316,963
52057000		INGLESIDE & OCEAN		621	1037	13.333333	10	0	0	0				0.00	191,528	957,638
52058000		CORONA & INGLESIDE		587	778	13.333333	10	0	0	0				0.00	182,605	913,026
52067000		ORIZABA & SHIELDS		318	716	10	42	0	0	0				0.00	8,860	44,301
52069000		ORIZABA & LAKEVIEW		320	1401	10	28	0	0	0				0.00	37,397	186,987
52092000		GORHAM & CALVERT		673	1414	47	37	0	0	0				0.00	16,225	81,123
52093000		TINGLEY & SAN JOSE		630	1168	47	21	0	0	0				0.00	69,753	348,765
52095000		SAN JOSE & THERESA		588	1188	47	19	0	0	0				0.00	84,399	421,997
52100000		HWY 101 TO H & HWY 101 NORT		357	1234	0	19	0	0	0				0.00	84,629	423,144
52101000		HWY 1 SOUTHB & HWY 101 TO H		356	21	0	19	0	0	0				0.00	67,945	339,724
52102000		HWY 1 TO HWY & HWY 1 TO HWY		359	19	0	22	0	0	0				0.00	51,234	256,171
52103000		HWY 101 SOUT & HWY 1 TO HWY		396	17	0	22	0	0	0				0.00	51,262	256,309
52104000		HWY 101 NORT & HWY 101 N ON		1479	14	0	10	0	0	0				0.00	162,507	812,533
52105000		HWY 101 SOUT & HWY 101 S OF		1834	2	0	14	0	0	0				0.00	112,300	561,499
52109000		HWY 101 NORT & HWY 101 NORT		9451	0	78.97619	2	0	1	0				0.00	1,486,090	7,430,452
52110000		HWY 101 NORT & HWY 101 N OF		5246	1956	56	4	0	1	0				0.00	1,584,079	7,920,396
52111000		HWY 101 SOUT & HWY 101 TO I		4497	100	52	5	0	0	0				0.00	284,184	1,420,920
52112000		HWY 101 S ON & HWY 101 SOUT		4998	91	28	5	0	0	0				0.00	287,197	1,435,983
52113000		HWY 101 SOUT & HWY 101 S ON		1941	41	17	14	0	0	0				0.00	113,390	566,949
52115000		I-280 NORTHB & I-280 NORTHB		1224	661	32	10	0	0	0				0.00	181,568	907,839
52118000		HWY 101 NORT & HWY 101 N OF		658	555	38.5	7	0	0	0				0.00	232,919	1,164,593
52119000		BAY SHORE & HWY 101 N ON		342	589	36.5	13	0	0	0				0.00	132,312	661,561
52121000		HWY 101 N OF & BAY SHORE		318	693	57.833333	16	0	0	0				0.00	101,637	508,184
52122000		HWY 101 SOUT & HWY 101 S OF		911	868	56.5	9	0	0	0				0.00	205,509	1,027,545
52123000		HWY 101 TO I & HWY 101 NORT		996	935	62.5	8	0	0	0				0.00	228,991	1,144,955
52124000		HWY 101 SOUT & HWY 101 S ON		1068	934	62.5	8	0	1	0				0.00	816,683	4,083,415
52125000		HWY 101 TO I & I-280 SOUTHB		314	911	12	8	0	0	0				0.00	224,251	1,121,255
52126000		HWY 101 S OF & HWY 101 TO I		554	1327	35	6	0	0	0				0.00	293,505	1,467,524
52127000		I-280 TO HWY & I-280 NORTHB		309	896	12	10	0	0	0				0.00	185,291	926,457
52128000		I-280 NORTHB & I-280 N ON		732	1334	82.5	20	0	0	0				0.00	79,161	395,806
52129000		I-280 SOUTHB & I-280 S OFF		734	1189	82.5	20	0	0	0				0.00	77,114	385,572
52130000		I-280 NORTHB & I-280 N ON		383	1214	36	5	0	0	1				0.00	593,647	2,968,237
52131000		I-280 S OFF & I-280 SOUTHB		353	451	36	6	0	0	1				0.00	470,339	2,351,695
52134000		I-280 NORTHB & I-280 N OFF		596	533	105.66667	5	0	0	1				0.00	527,527	2,637,636
52135000		I-280 SOUTHB & I-280 S ON		531	1026	98.166667	11	0	0	0				0.00	173,617	868,087
52136000		I-280 S OFF & I-280 SOUTHB		445	1104	13.333333	16	0	0	0				0.00	109,824	549,122
52137000		I-280 SOUTHB & I-280 S OFF		483	1098	19.333333	10	0	0	0				0.00	193,006	965,028
52139000		HWY 101 S ON & HWY 101 S OF		309	694	36.5	6	0	0	0				0.00	260,178	1,300,892
52141000		HWY 101 SOUT & HWY 101 S OF		466	862	69.833333	7	0	0	0				0.00	245,081	1,225,407
52142000		I-280 TO HWY & I-280 NORTHB		614	1009	58.5	9	0	0	0				0.00	209,305	1,046,526
52143000		HWY 101 NORT & HWY 101 N OF		2305	1273	12	9	0	0	0				0.00	228,759	1,143,795
52144000		I-280 SOUTHB & I-280 S ON		1163	648	5	26	0	0	0				0.00	40,197	200,985
52145000		I-280 SOUTHB & I-280 S OFF		1679	85	5	12	0	0	0				0.00	137,061	685,307
52146000		I-280 NORTHB & I-280 N ON		1812	665	18.333333	16	0	0	0				0.00	104,862	524,308
52149000		HWY 101 S OF & ANDREW		1422	657	26	17	0	0	0				0.00	94,417	472,083
52154000		HWY 101 SOUT & HWY 101 S OF		858	963	58	7	0	0	0				0.00	251,992	1,259,960
52155000		HWY 101 NORT & HWY 101 N ON		774	1271	58	6	0	0	0				0.00	292,102	1,460,511
52156000		HWY 101 SOUT & HWY 101 S ON		8381	1317	48.5	6	0	1	0				0.00	1,261,782	6,308,908
52158000		HWY 101 NORT & HWY 101 N OF		2219	1492	57.142857	9	0	0	0				0.00	237,512	1,187,560
52159000		I-80 TO HWY & HWY 101 NORT		3855	1158	65.142857	9	0	0	0				0.00	232,646	1,163,231
52160000		I-80 TO HWY & HWY 101 SOUT		4325	491	65.142857	7	0	0	0				0.00	251,694	1,258,469
52161000		I-280 NORTHB & I-280 N OFF		2033	269	35.47619	16	0	0	0				0.00	98,134	490,671
52162000		I-280 S ON & I-280 SOUTHB		1959	1021	35.47619	11	0	0	0			1	11.14	179,585	897,926
52164000		I-280 N ON & I-280 NORTHB		1702	1053	30.47619	10	0	0	1				0.00	372,113	1,860,563
52165000		I-280 S OFF & I-280 SOUTHB		1682	575	23.142857	8	0	0	1				0.00	411,658	2,058,289
52166000		I-80 TO HWY & HWY 101 NORT		4821	362	55	3	0	0	0				0.00	362,461	1,812,305
52167000		HWY 101 SOUT & HWY 101 S ON		750	277	35	5	0	0	0				0.00	267,898	1,339,491
52168000		HWY 101 N ON & HWY 101 NORT		1362	658	50	10	0	0	0				0.00	182,079	910,394
52169000		HWY 101 SOUT & HWY 101 TO I		1329	664	50	6	0	0	0				0.00	265,263	1,326,317
52170000		I-280 TO HWY & HWY 101 NORT		1441	750	50	10	0	0	0				0.00	185,492	927,459
52187000		CCSF PARKING & WEST		378	717	99.833333	12	0	0	1				0.00	280,959	1,404,793
52188000		CLOUD & SCIENCE		373	356	78.833333	9	0	0	1				0.00	348,886	1,744,429
52192000		WEST & EAST		420	442	99.833333	13	0	0	1				0.00	243,582	1,217,909
52194000		WEST & MARSTON		390	188	12	12	0	0	1				0.00	255,379	1,276,896
52195000		CLOUD & MARSTON		329	586	12	6	0	0	1				0.00	481,692	2,408,461
52196000		CLOUD & SCIENCE		349	404	12	9	0	0	1				0.00	351,725	1,758,625
52198000		UNNAMED 128 & SPEAR		35	371	10	1	0	0	0				0.00	390,039	1,950,194
52199000		FISHER & D		54	42	10	3	0	0	0				0.00	304,649	1,523,243
52200000		LOCKWOOD & UNNAMED 101		64	64	10	3	0	0	0				0.00	305,938	1,529,692
52204000		UNNAMED 095 & UNNAMED 097		58	78	10	1	0	0	0				0.00	370,100	1,850,498
52205000		UNNAMED 096 & UNNAMED 095		57	70	10	1	0	0	0				0.00	369,555	1,847,775
52208000		UNNAMED 095 & UNNAMED 099		52	70	10	1	0	0	0				0.00	369,510	1,847,551
52209000		UNNAMED 095 & UNNAMED 100		55	64	10	1	0	0	0				0.00	369,136	1,845,680
52210000		UNNAMED 098 & LOCKWOOD		56	67	10	4	0	0	0				0.00	278,588	1,392,938
52211000		UNNAMED 100 & UNNAMED 098		55	68	10	3	0	0	0				0.00	306,093	1,530,465
52212000		UNNAMED 095 & UNNAMED 101		58	67	10	1	0	0	0				0.00	369,363	1,846,817
52216000		PRAGUE & EXCELSIOR		233	71	24	21	0	0	0				0.00	56,642	283,212
52217000		ELLIOT & CAMPBELL		210	827	2	11	0	0	0				0.00	166,174	830,869
52220000		LAKE MERCED & LAKE MERCED		96	738	8	9	0	0	0				0.00	196,794	983,968
52226000		ALEMANY & SAUL		606	111	35	5	0	0	0				0.00	259,060	1,295,302
52228000		MCCANN & LOCKWOOD		64	865	10	3	0	0	0				0.00	353,670	1,768,351
52231000		HWY 101 TO H & HWY 101 SOUT		305	76	10	16	0	0	0				0.00	90,868	454,342
52232000		HWY 101 S OF & SAN BRUNO		541	34	56.5	9	0	0	0				0.00	175,133	875,664
52233000		HWY 101 N ON & HWY 101 NORT		405	993	57.833333	8	0	0	0				0.00	228,108	1,140,540
52237000		SAN JOSE & I-280 S OFF		753	993	19.333333	16	0	0	0				0.00	108,449	542,243
52238000		I-280 N ON & OCEAN		633	1101	113.16667	11	1	0	1				0.00	1,061,998	5,309,992
52239000		I-280 S OFF & OCEAN		504	380	106.5	11	0	0	1				0.00	291,276	1,456,381
52242000		I-280 S ON & PENNSYLVANIA		1178	447	5	6	0	0	0				0.00	254,113	1,270,563
52243000		I-280 S ON & PENNSYLVANIA		1210	208	5	5	0	0	0				0.00	267,547	1,337,736
52245000		PENNSYLVANIA & I-280 S OFF		1272	255	5	11	0	0	0				0.00	153,747	768,736
52246000		I-280 S OFF & PENNSYLVANIA		1312	354	5	9	0	0	0				0.00	189,086	945,428
52247000		18TH & I-280 N ON		1952	393	30.47619	11	0	0	0				0.00	160,262	801,311
52248000		MARIPOSA & OWENS		1814	868	30.47619	7	1	0	1				0.00	1,526,042	7,630,211
52249000		MARIPOSA & I-280 S ON		1813	675	30.47619	11	0	0	1				0.00	317,182	1,585,910
52250000		I-280 S OFF & 18TH		1883	770	17.142857	37	0	0	0				0.00	14,870	74,352

CNN	ID	NAME	PEDVOL_YR	TOTEMP2	HH_PedMode	COMBFREQ2	MaxPctSlpe	Signalized	PkgMeters	UnivProx	Plan_Dist	Sup_Dist	Pcol_04_09	Col_Rate	Estimated Pedestrian Volume	Estimated Volume
52251000		I-280 S OFF & PENNSYLVANIA		1843	969	17.142857	21	0	0	1				0.00	130,767	653,836
52252000		HWY 101 N ON & CESAR CHAVEZ		1565	965	21	6	0	0	0				0.00	281,727	1,408,636
52253000		HWY 101 S OF & BAY SHORE		1692	747	21	8	0	0	0				0.00	225,105	1,125,525
52254000		HWY 101 S OF & CESAR CHAVEZ		1339	645	36	17	0	0	0				0.00	94,022	470,109
52255000		HWY 101 N OF & MARIPOSA		2955	1127	65.142857	12	0	0	0				0.00	170,722	853,611
52256000		HWY 101 S ON & 13TH		8525	875	48.5	6	0	1	0				0.00	1,168,852	5,844,259
52257000		MISSION & HWY 101 NORT		9843	1467	72.97619	2	0	1	0				0.00	1,956,586	9,782,932
52258000		CESAR CHAVEZ & HWY 101 S ON		1092	1990	36	9	0	0	0				0.00	252,894	1,264,470
52259000		HWY 101 S ON & INDUSTRIAL		1141	1389	50	5	1	0	0				0.00	1,055,089	5,275,443
52261000		I-280 N ON & GENEVA		652	640	113.16667	22	1	0	1		11	2	11.51	347,557	1,737,784
52262000		I-280 S ON & GENEVA		594	720	113.16667	22	1	0	1		11	2	11.36	352,129	1,760,647
52264000		HWY 101 SOUT & HWY 101 S ON		610	690	38.5	7	0	0	0				0.00	238,402	1,192,009
52266000		HWY 101 NORT & HWY 1 TO HWY		325	675	10	8	0	0	0				0.00	214,931	1,074,655
52271000		I-280 NORTHB & I-280 N ON		705	33	19.333333	11	0	0	0				0.00	145,671	728,354
52272000		I-280 N ON & I-280 TO HWY		298	1121	22.5	9	0	0	0				0.00	211,958	1,059,789
52273000		I-280 N ON & ALEMANY		301	1280	22.5	6	1	0	0				0.00	922,640	4,613,200
52301000		I-280 SOUTHB & I-280 S ON		415	1080	27	8	0	0	1				0.00	437,383	2,186,915
52302000		I-280 NORTHB & I-280 N OFF		417	1321	27	10	0	0	1				0.00	378,599	1,892,997
52303000		I-280 S OFF & I-280 SOUTHB		301	1309	22.5	5	0	0	0				0.00	319,414	1,597,070
52304000		I-280 SOUTHB & I-280 S ON		413	1275	62.5	19	0	0	0				0.00	85,375	426,876
52305000		I-280 NORTHB & I-280 N OFF		427	1277	62.5	7	0	0	0				0.00	263,950	1,319,748
52425000		HWY 101 SOUT & HWY 101 S OF		266	1280	10	13	0	0	0				0.00	149,663	748,317
52426000		HWY 101 NORT & HWY 101 N ON		261	21	10	12	0	0	0				0.00	130,894	654,470
52427000		HWY 101 S ON & HWY 101 SOUT		293	22	10	5	0	0	0				0.00	252,989	1,264,946
52428000		HWY 101 N OF & HWY 101 NORT		290	28	10	13	0	0	0				0.00	119,386	596,929
52436000		HOLLADAY & POWHATTAN		1489	28	50	44	0	0	0				0.00	6,669	33,346
52437000		HOLLADAY & SAN BRUNO		1039	747	50	18	0	0	0				0.00	86,548	432,740
52438000		ADAM & EVE		1881	702	17	34	0	0	0				0.00	19,473	97,364
52439000		26TH & VERMONT		1293	653	21	14	0	0	0				0.00	124,693	623,467
53002000		WILLIE B KEN & GARNETT		392	972	29	16	0	0	0				0.00	107,094	535,468
53010000		KEITH & 03RD		329	1266	57.833333	38	0	0	0				0.00	14,259	71,295
53016000		BAY SHORE & LOIS		736	845	71.333333	11	0	0	0				0.00	168,861	844,304
53017000		HESTER & LOIS		811	859	38.5	11	0	0	0				0.00	169,598	847,990
53018000		CORAL & MARLIN		109	582	13	8	0	0	0				0.00	210,237	1,051,185
53020000		EMMETT & PRECITA		1610	218	61	12	0	0	0				0.00	140,166	700,829
53064000		PALO ALTO & MARVIEW		209	2232	2	11	0	0	0				0.00	214,287	1,071,434
54001000		01ST & TRANSBAY HUM		71113	692	362.90476	5	0	1	0				0.00	5,684,751	28,423,755
54002000		TRANSBAY HUM & FREMONT		67997	98	370.40476	5	1	1	0				0.00	15,097,883	75,489,416
54003000		I-80 W OFF & TRANSBAY LOO		25792	297	132.83333	13	0	1	0				0.00	829,437	4,147,186
54004000		UNNAMED 152 & TOLL PLAZA T		262	486	10	9	0	0	0				0.00	188,779	943,895
54006000		BAYSIDE VILL & BRYANT		4848	19	30.47619	8	0	1	0				0.00	758,612	3,793,059
54007000		DELANCEY & BAYSIDE VILL		5163	2200	36.47619	5	0	1	0				0.00	1,504,033	7,520,166
54008000		GEARY & ZAMPA		3788	1961	81.142857	3	0	1	0				0.00	1,681,151	8,405,756
54011000		QUICKSTEP & ELLIS		3315	3317	10	9	0	0	0				0.00	339,399	1,696,995
54014000		WESTERN SHOR & BUCHANAN		3543	2833	67.142857	5	0	0	0				0.00	455,371	2,276,855
54015000		BUCHANAN & GEARY		3742	3333	81.142857	7	0	1	0				0.00	1,478,005	7,390,024
54016000		WESTERN SHOR & LOTTIE BENNE		3819	3282	10	14	0	0	0				0.00	213,383	1,066,915
54017000		BERTIE MINOR & WESTERN SHOR		3482	3242	67.142857	13	0	0	0				0.00	230,825	1,154,124
54020000		KIRKWOOD & ALBATROSS		131	3195	13	10	0	0	0				0.00	279,702	1,398,508
54022000		ATOLL & KIRKWOOD		152	273	13	8	0	0	0				0.00	199,009	995,046
54024000		KIRKWOOD & NAUTILUS		137	329	13	9	0	0	0				0.00	182,934	914,668
54026000		DOLPHIN & KIRKWOOD		107	289	13	12	0	0	0				0.00	136,887	684,434
54030000		BANNEKER & GROVE		1478	204	58.285714	7	0	0	0				0.00	222,980	1,114,902
54034000		ALEMANY & CHANCERY		1017	4125	96	3	0	0	0				0.00	653,004	3,265,019
54037000		NADELL & GUTTENBERG		314	1417	6	14	0	0	0				0.00	139,819	699,097
54039000		LINCOLN & GUTTENBERG		290	888	0	13	0	0	0				0.00	139,494	697,469
54041000		FONTINELLA & DE HARO		1236	826	21	17	0	0	0				0.00	96,910	484,551
54043000		FRIENDSHIP & MCALLISTER		1236	944	68.285714	4	0	0	0				0.00	336,011	1,680,054
54044000		FRIENDSHIP & FULTON		1087	4227	58.285714	4	0	0	0				0.00	606,525	3,032,625
54045000		VALLEJO & SAN ANTONIO		9269	4072	89.5	15	0	1	0				0.00	910,973	4,554,866
54048000		KEARNY & LA FERRERA		4543	5987	45.642857	25	0	0	0				0.00	126,001	630,003
54051000		CLAY & TORRENS		4363	3392	124.5	18	0	0	0				0.00	151,444	757,221
54053000		GARRISON & REY		418	6429	44	5	0	0	0				0.00	809,204	4,046,020
54054000		ROSE & BUCHANAN		2323	835	78.095238	7	0	0	0				0.00	255,144	1,275,721
54055000		WEBSTER & ROSE		1910	3954	85.595238	8	0	1	0				0.00	1,439,904	7,199,520
54056000		KAMILLE & HARRISON		1147	4026	16	4	0	0	0				0.00	585,709	2,928,544
54057000		TREAT & KAMILLE		1186	2152	16	5	0	0	0				0.00	380,154	1,900,770
54058000		KAMILLE & FOLSOM		1307	2269	57	5	0	0	0				0.00	389,434	1,947,169
54065000		STONERIDGE & GENEVA		76	2402	22.5	4	0	0	0				0.00	425,325	2,126,625
54067000		SCOTT & 05TH		8087	664	88.5	4	0	1	0				0.00	1,343,378	6,716,891
54069000		JENNIFER & 05TH		8454	2000	88.5	4	0	1	0				0.00	1,726,199	8,630,993
54077000		I-280 NORTHB & I-280 N OFF		2859	2041	8	9	0	0	0				0.00	266,437	1,332,187
54084000		19TH & STERN GROVE		795	1	28	6	0	0	0				0.00	232,234	1,161,169
54087000		AVON & SLOAT		900	595	40.666667	8	0	0	0				0.00	214,822	1,074,110
54090000		NELSON RISIN & 03RD		486	528	13.333333	2	0	0	1				0.00	696,886	3,484,432
54091000		03RD & CAMPUS		703	100	13.333333	1	0	0	1				0.00	712,249	3,561,245
54092000		NELSON RISIN & 04TH		567	4	13.333333	1	0	0	1				0.00	697,670	3,488,352
54093000		04TH & GENE FRIEND		723	100	13.333333	1	0	0	1				0.00	712,595	3,562,976
54094000		04TH & CAMPUS		871	100	0	2	0	0	1				0.00	651,000	3,255,001
54096000		UNNAMED PRIV & OWENS		1430	8	0	2	0	0	1				0.00	649,006	3,245,029
54097000		CAMPUS & OWENS		1407	35	0	2	0	0	1				0.00	651,821	3,259,104
54099000		SIXTH & GENE FRIEND		1274	66	0	0	0	0	1				0.00	788,513	3,942,565
54101000		GENE FRIEND & FIFTH		957	25	13.333333	0	0	0	1				0.00	776,677	3,883,386
54102000		FIFTH & CAMPUS		1109	14	0	1	0	0	1				0.00	708,201	3,541,003
54103000		PIERPOINT & BRIDGEVIEW		395	31	13.333333	1	0	0	1				0.00	698,164	3,490,821
54104000		BRIDGEVIEW & SOUTH		459	0	13.333333	1	0	0	1				0.00	695,338	3,476,691
54110000		CHANNEL & CHANNEL		461	0	13.5	2	0	0	1				0.00	632,985	3,164,926
54114000		UNNAMED PRIV & CRESCENT		711	17	0	10	0	0	0				0.00	159,589	797,943
54115000		UNNAMED PRIV & CRESCENT		755	33	0	8	0	0	0				0.00	193,362	966,810
54118000		REY & TOWERSIDE		439	34	36.5	5	0	0	0				0.00	254,440	1,272,202
54119000		SCHWERIN & TOWERSIDE		435	979	36.5	5	0	0	0				0.00	301,875	1,509,377
54120000		HERITAGE & REY		428	896	46	5	0	0	0				0.00	297,324	1,486,618
54121000		SCHWERIN & HERITAGE		425	914	36.5	5	0	0	0				0.00	298,272	1,491,361
54122000		LANGDON & LINCOLN		264	808	0	5	0	0	0				0.00	291,461	1,457,307
54124000		YERBA BUENA & MARKET		31318	12	349.7381	3	0	1	0				0.00	2,306,402	11,532,011

CNN	ID	NAME	PEDVOL_YR	TOTEMP2	HH_PedMode	COMBFREQ2	MaxPctSlpe	Signalized	PkgMeters	UnivProx	Plan_Dist	Sup_Dist	Pcol_04_09	Col_Rate	Estimated Pedestrian Volume	Estimated Volume
54125000		YERBA BUENA & MISSION		27396	504	200.38095	3	0	1	0				0.00	2,292,026	11,460,131
54126000		HUNTER & CENTRAL MAGA		103	649	0	10	0	0	0				0.00	176,305	881,526
54128000		BARNARD & HICKS		504	71	0	25	0	0	0				0.00	39,148	195,739
54129000		PIPER & DEENS		144	49	0	17	0	0	0				0.00	81,991	409,956
54130000		PIPER & DUDLEY		138	32	0	17	0	0	0				0.00	81,727	408,637
54132000		MILLER & STOREY		330	32	10	7	0	0	0				0.00	210,199	1,050,996
54134000		KEYES & PENA		1024	27	0	6	0	0	0				0.00	234,631	1,173,156
54136000		BATTERY CROS & LINCOLN		34	35	0	11	0	0	0				0.00	143,367	716,834
54138000		DOVE & MERCHANT		285	120	0	17	0	0	0				0.00	83,337	416,684
54140000		MCRAE & PORTOLA		235	18	12	12	0	0	0				0.00	130,740	653,702
54141000		PORTOLA & MCRAE		54	63	12	12	0	0	0				0.00	131,231	656,156
54143000		PINE & EXCHANGE		89398	72	350.40476	8	0	1	0				0.00	5,976,845	29,884,225
54146000		LYSETTE & SACRAMENTO		5179	1047	84.5	12	0	0	0				0.00	177,612	888,060
54148000		GREEN & KOHLER		11116	8284	89.5	15	0	0	0				0.00	573,505	2,867,527
54150000		STEUART & DON CHEE		46940	4174	100.11905	2	0	1	0				0.00	7,866,596	39,332,980
54151000		DON CHEE & THE EMBARCAD		30641	283	100.11905	3	0	1	0				0.00	2,382,830	11,914,149
54153000		HANGAH & CLAY		21176	266	153.5	11	0	1	0				0.00	889,774	4,448,870
54155000		GRANT & ASHBURTON		46034	6495	276.28571	3	0	1	0				0.00	10,662,263	53,311,313
54159000		AMADOR & CARGO		1430	2078	35.333333	1	0	0	0				0.00	549,557	2,747,783
54160000		EDDY & WAGNER		7839	4000	137.52381	3	0	1	0				0.00	2,683,112	13,415,558
54162000		FILBERT & ATTRIDGE		1447	11885	35.833333	28	0	0	0				0.00	256,362	1,281,812
54164000		LICK & POST		62358	4073	374.90476	20	0	1	0				0.00	2,068,869	10,344,343
54165000		LICK & SUTTER		68673	434	389.90476	20	0	1	0				0.00	1,248,318	6,241,592
54166000		FOERSTER & SUNNYSIDE		493	670	24	15	0	0	1				0.00	210,712	1,053,562
54168000		BRYANT & BRICE		2080	919	30	3	0	0	0				0.00	375,076	1,875,378
54170000		OLYMPIC COUN & SKYLINE		124	1758	0	8	0	0	0				0.00	260,201	1,301,007
54172000		TUNNEL & RECYCLE		417	185	51.833333	2	0	0	0				0.00	346,493	1,732,465
54175000		CATHERINE & MISSION		3279	201	53	11	0	1	0				0.00	569,242	2,846,209
54177000		FORT MASON 1 & FORT MASON 2		2377	3376	74.166667	5	0	0	0				0.00	488,364	2,441,822
54178000		FORT MASON 2 & FORT MASON 1		1807	2376	74.166667	5	0	0	0				0.00	401,903	2,009,515
54179000		BAY & FORT MASON 2		2633	1569	74.166667	3	0	0	0				0.00	427,612	2,138,059
54181000		LARCH & LAGUNA		2737	2517	34	6	0	0	0				0.00	383,880	1,919,402
54182000		MEDICAL CENT & PARNASSUS		5782	2626	55.809524	17	0	1	1				0.00	1,007,325	5,036,624
54183000		BURROWS & CAMPUS		204	1745	18	8	0	0	0				0.00	260,095	1,300,475
54184000		GLEN & MILTON		667	1001	70.5	10	0	0	0				0.00	190,496	952,482
54185000		ROUSSEAU & GLEN		698	1421	70.5	10	0	0	0				0.00	205,698	1,028,488
54187000		WYMAN & BELLES		362	1359	0	12	0	0	0				0.00	167,172	835,858
54188000		ROSA PARKS & VALENCIA		4181	292	72.142857	1	0	1	0				0.00	1,514,279	7,571,397
54189000		MAXWELL & ROSA PARKS		3849	3876	72.142857	3	0	1	0				0.00	2,381,132	11,905,662
54190000		ROSA PARKS & MAXWELL		3204	3984	52.142857	5	0	0	0				0.00	556,243	2,781,217
54191000		ROSA PARKS & GUERRERO		3006	4235	100.95238	5	0	0	0				0.00	579,303	2,896,515
54195000		MARINE & UNNAMED 187		705	4140	0	0	0	0	0				0.00	861,535	4,307,677
54196000		UNNAMED 064 & MARINE		778	129	0	0	0	0	0				0.00	417,590	2,087,948
54197000		CROOK & MARINE		810	70	0	0	0	0	0				0.00	413,475	2,067,376
54198000		ZANOWITZ & MARINE		801	32	0	0	0	0	0				0.00	410,551	2,052,757
54199000		MARINE & UNNAMED 188		781	11	0	0	0	0	0				0.00	408,795	2,043,975
54201000		UNNAMED 187 & JAUSS		942	2	6.666667	0	0	0	0				0.00	409,730	2,048,648
54202000		UNNAMED 064 & JAUSS		1031	179	0	0	0	0	0				0.00	423,985	2,119,923
54203000		CROOK & JAUSS		1076	95	0	0	0	0	0				0.00	418,044	2,090,220
54204000		JAUSS & ZANOWITZ		1068	43	0	0	0	0	0				0.00	414,047	2,070,236
54205000		JAUSS & UNNAMED 188		1046	16	0	0	0	0	0				0.00	411,809	2,059,043
54206000		EXECUTIVE PA & CANDLESTICK		926	6	4	0	0	0	0				0.00	409,867	2,049,335
54207000		SEAL COVE & CANDLESTICK		927	204	4	0	0	0	0				0.00	424,832	2,124,162
54208000		PELICAN COVE & CANDLESTICK		924	208	4	0	0	0	0				0.00	425,109	2,125,546
54209000		WEST CRYSTAL & EAST CRYSTAL		909	208	4	0	0	0	0				0.00	424,954	2,124,771
54210000		OTTER COVE & CANDLESTICK		884	206	4	0	0	0	0				0.00	424,542	2,122,712
54211000		CANDLESTICK & DIAMOND COVE		835	202	4	0	0	0	0				0.00	423,730	2,118,652
54213000		WEST CRYSTAL & EMERALD COVE		970	185	4	0	0	0	0				0.00	423,817	2,119,083
54214000		EMERALD COVE & OTTER COVE		960	305	4	0	0	0	0				0.00	433,017	2,165,087
54215000		EMERALD COVE & DIAMOND COVE		886	317	4	0	0	0	0				0.00	433,179	2,165,896

APPENDIX E: MODEL-TO-COUNT MAPS OF SIX MODEL ALTERNATIVES

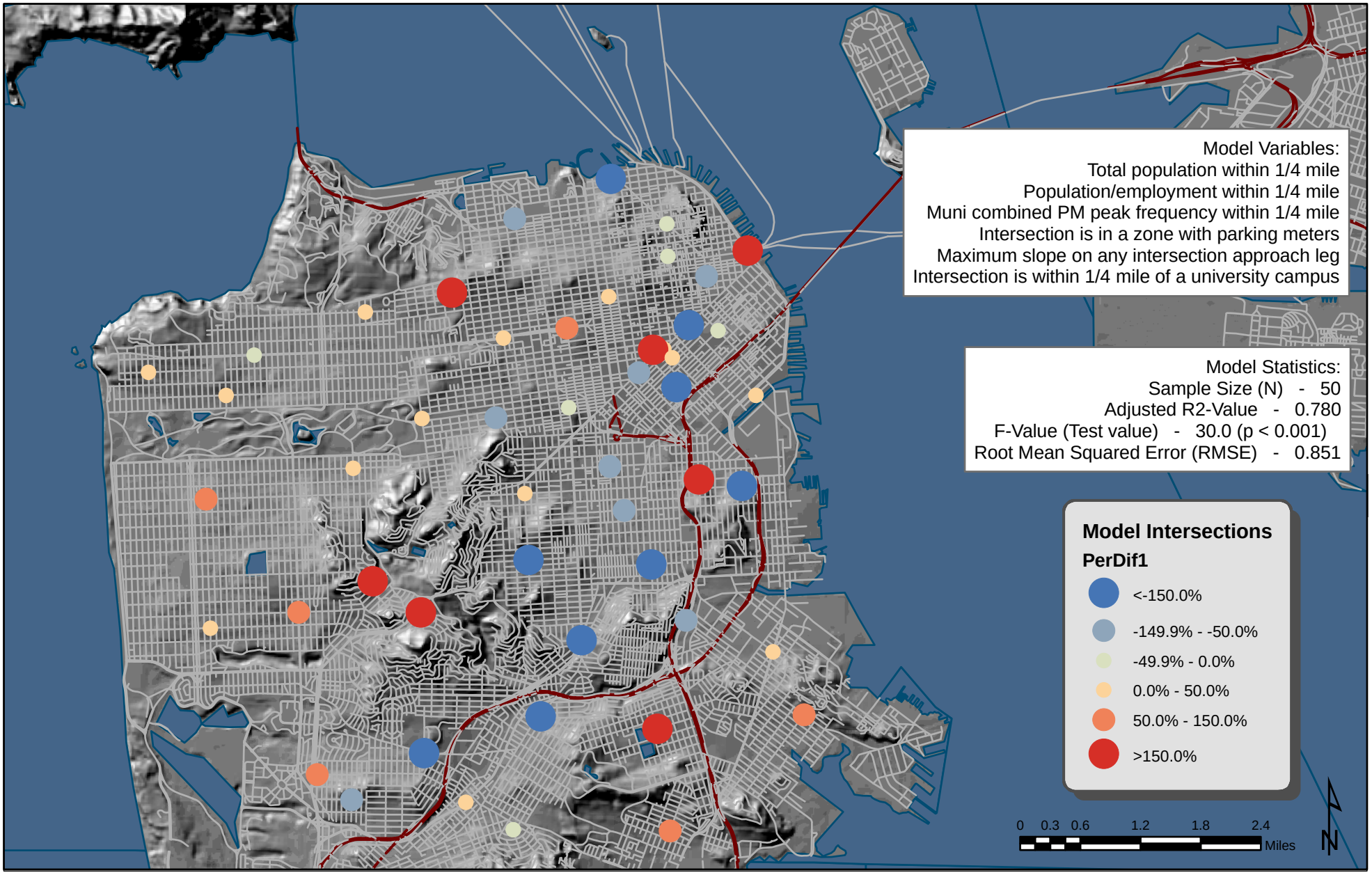

San Francisco Pedestrian Exposure Model

FEHR & PEERS
TRANSPORTATION CONSULTANTS

SF07-0303

San Francisco Pedestrian Model to Count Error Model 1

Figure E1

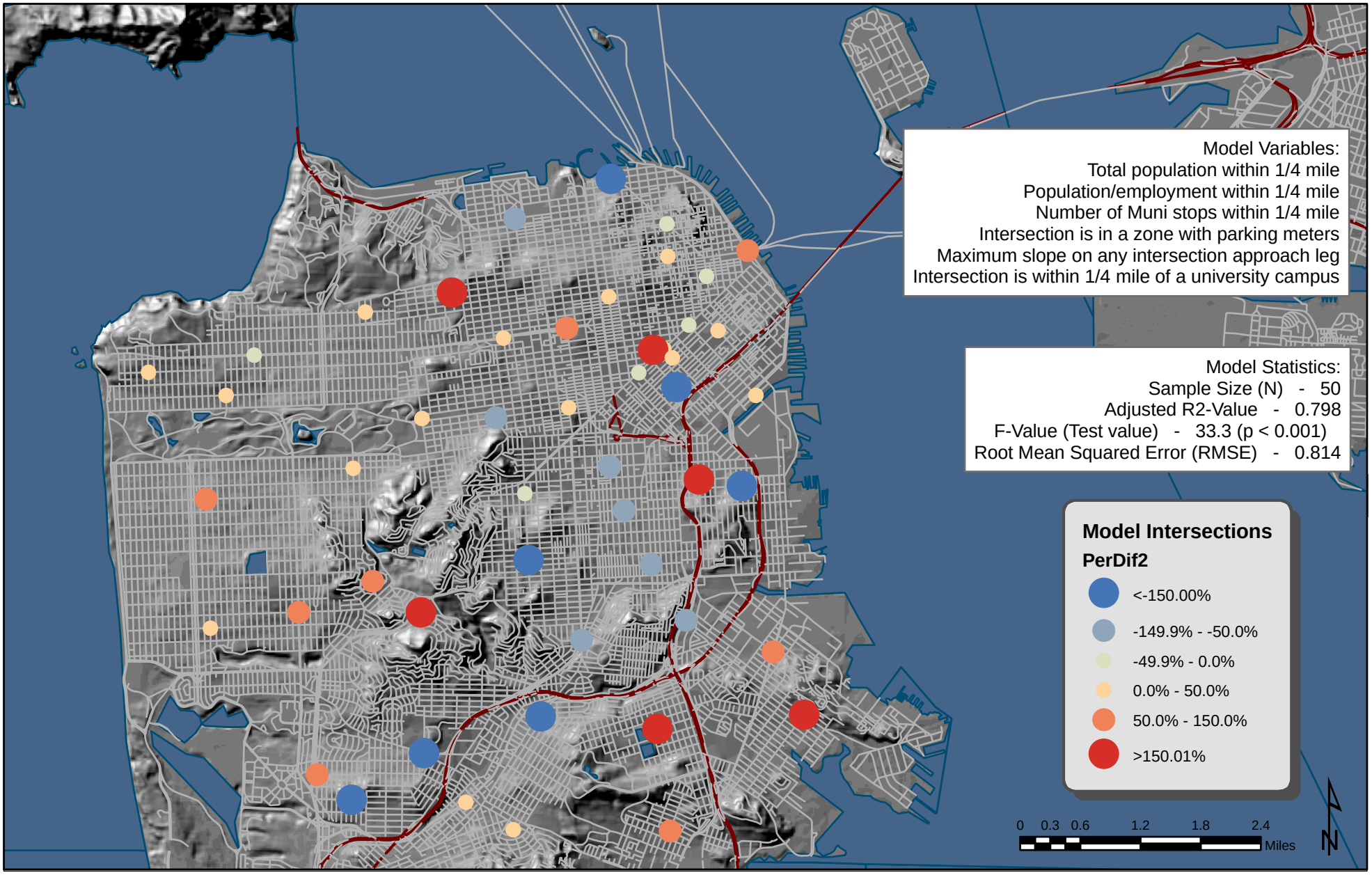

San Francisco Pedestrian Exposure Model

FEHR & PEERS
TRANSPORTATION CONSULTANTS

SF07-0303

San Francisco Pedestrian Model to Count Error
Model 2

Figure E2

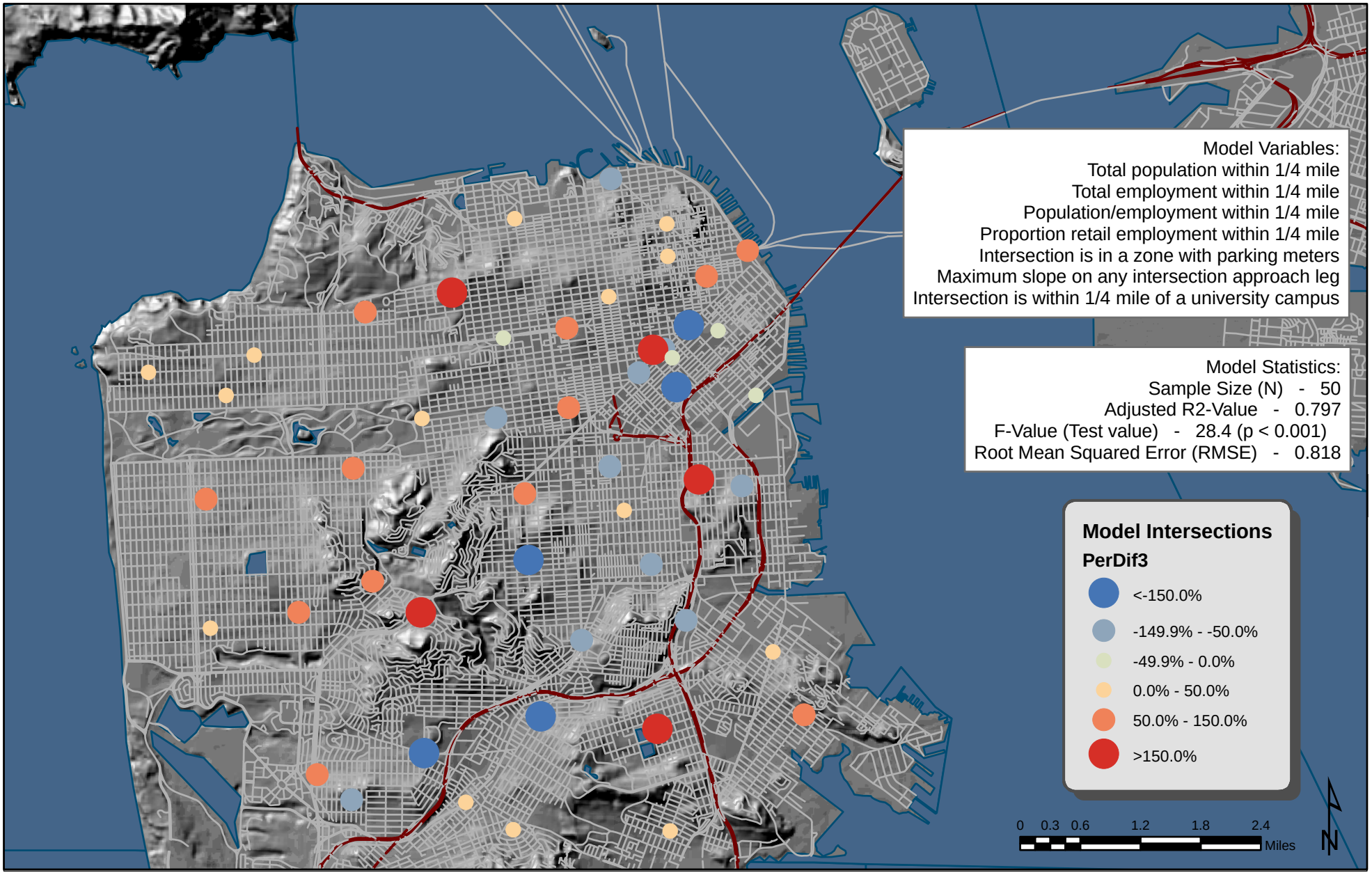

San Francisco Pedestrian Exposure Model

FEHR & PEERS
TRANSPORTATION CONSULTANTS

SF07-0303

San Francisco Pedestrian Model to Count Error Model 3

Figure E3

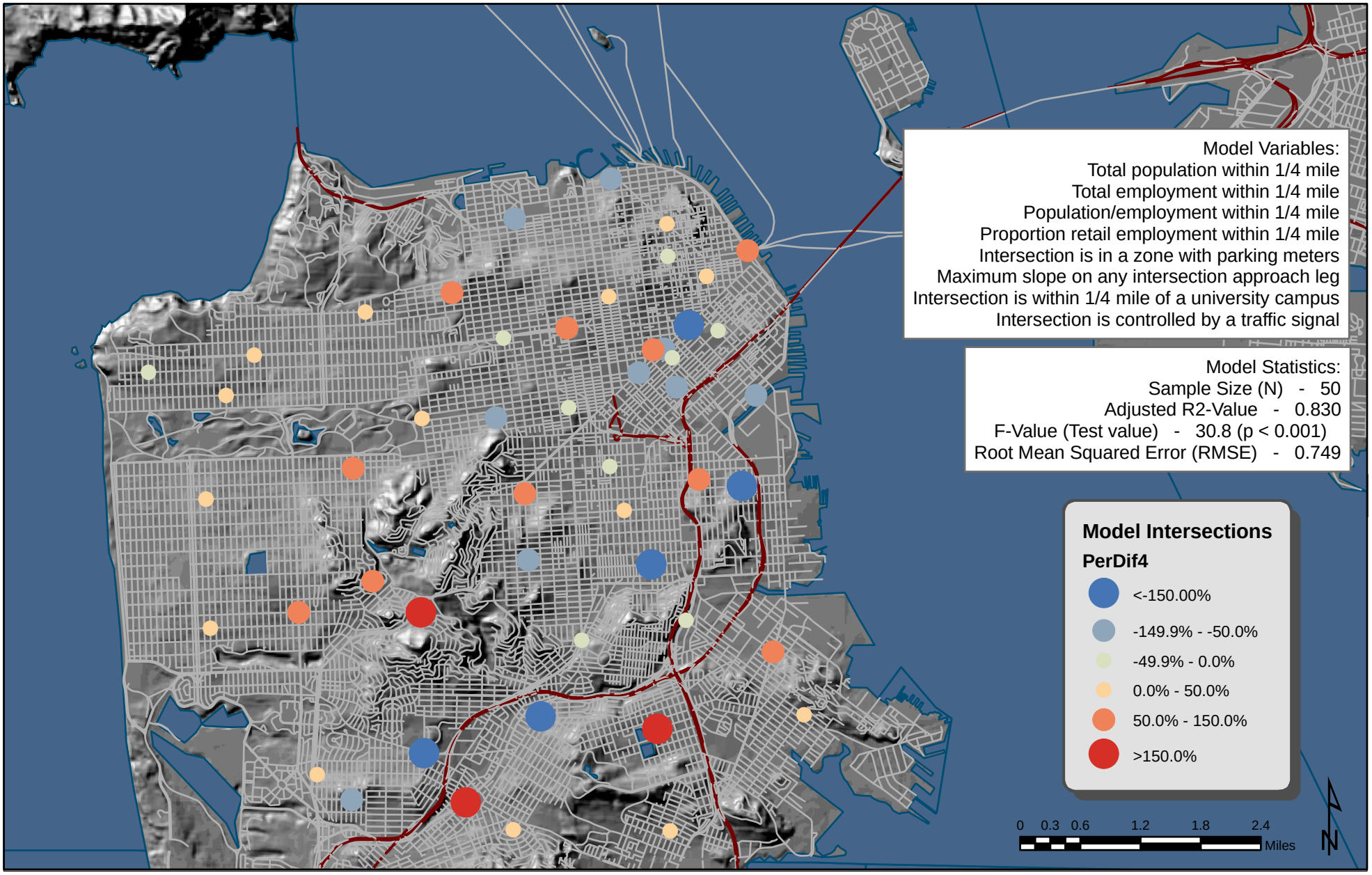

San Francisco Pedestrian Exposure Model

FEHR & PEERS
TRANSPORTATION CONSULTANTS

SF07-0303

San Francisco Pedestrian Model to Count Error Model 4

Figure E4

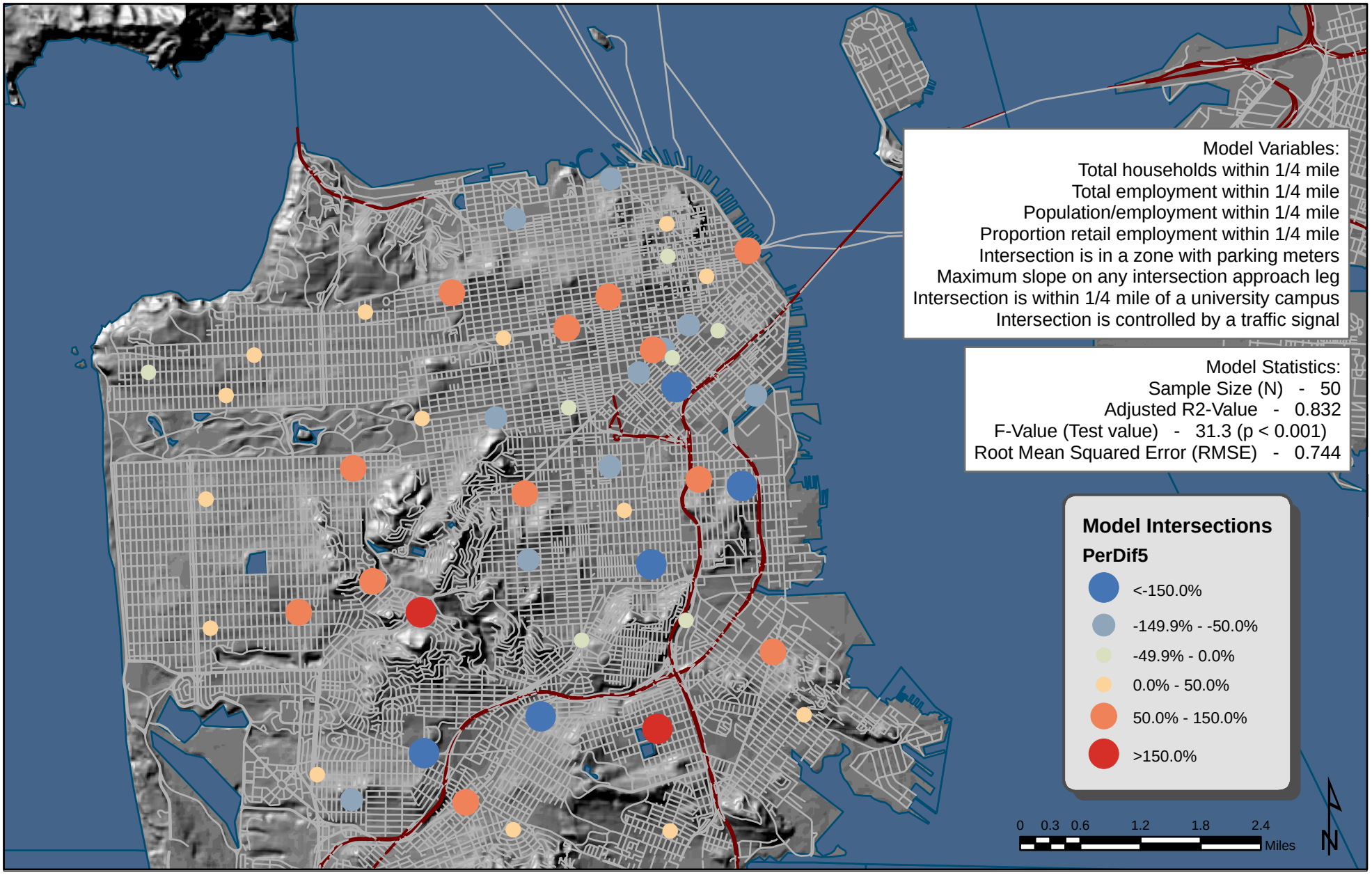

San Francisco Pedestrian Exposure Model

FEHR & PEERS
TRANSPORTATION CONSULTANTS

SF07-0303

San Francisco Pedestrian Model to Count Error Model 5

Figure E5

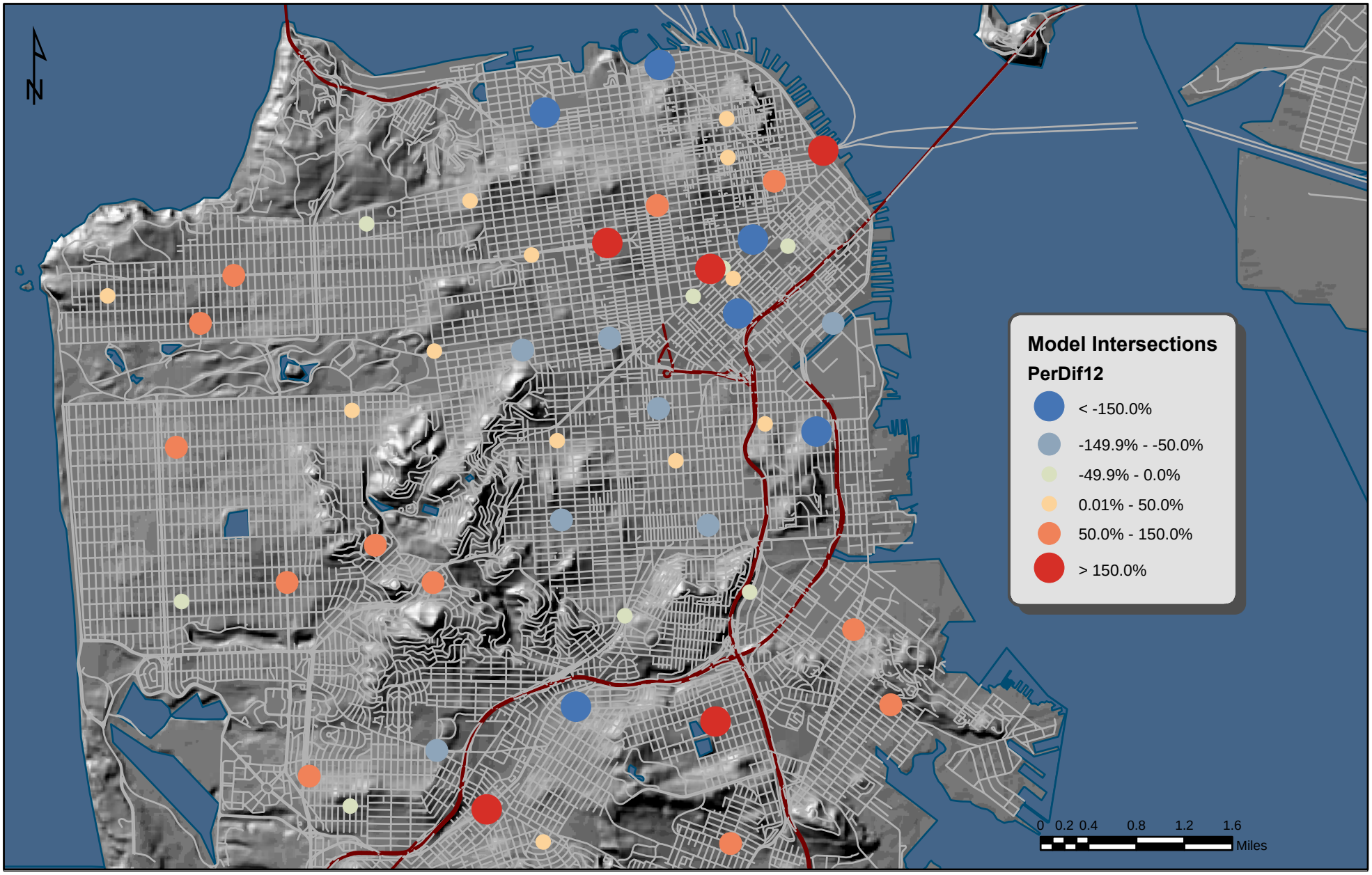

San Francisco Pedestrian Exposure Model

FEHR PEERS

San Francisco Pedestrian Model to Count Error
Model 6

SF07-0303

Figure E6

APPENDIX F: DESCRIPTION OF MODEL VARIABLES

Variable	*Description*
PEDVOL_YR	Estimated annual pedestrian intersection crossing volume. This represents the sum of all crossings on each approach leg within 50 feet of intersection. The estimate is extrapolated from a two-hour manual count taken in September 2009 or July-August 2010. The extrapolation method accounts for variations in pedestrian activity by time of day, day of week, weather, and land use.
LNPEDVOL	Naural log of estimated annual pedestrian intersection crossing volume (PEDVOL_YR).
POP1	Total population within 0.10 miles of the intersection in 2000. Data calculated by SFCTA from Census block or tracts, depending on data type.
POP2	Total population within 0.25 miles of the intersection in 2000. Data calculated by SFCTA from Census block or tracts, depending on data type.
POP2X	POP2/100,000
POP3	Total population within 0.50 miles of the intersection in 2000. Data calculated by SFCTA from Census block or tracts, depending on data type.
TOTEMP2	Total number of jobs within 0.25 miles of the intersection in 2010. Data calculated by SFCTA from SFCTA traffic analysis zones. These data are produced by the SF Planning Department by allocating ABAG county-level land use figures to the SFCTA's 981 transportation analysis zones within San Francisco.
TOTEMP2X	TOTEMP2/100,000
EMPCIE2	Total number of Cultural/Institutional/Educational employment jobs within 0.25 miles of the intersection in 2010. Data calculated by SFCTA from SFCTA traffic analysis zones. These data are produced by the SF Planning Department by allocating ABAG county-level land use figures to the SFCTA's 981 transportation analysis zones within San Francisco.
EMPMED2	Total number of Medical employment jobs within 0.25 miles of the intersection in 2010. Data calculated by SFCTA from SFCTA traffic analysis zones. These data are produced by the SF Planning Department by allocating ABAG county-level land use figures to the SFCTA's 981 transportation analysis zones within San Francisco.
EMPMIP2	Total number of Management/Information/Professional Services employment jobs within 0.25 miles of the intersection in 2010. Data calculated by SFCTA from SFCTA traffic analysis zones. These data are produced by the SF Planning Department by allocating ABAG county-level land use figures to the SFCTA's 981 transportation analysis zones within San Francisco.
EMPPDR2	Total number of Production/Distribution/Repair employment jobs within 0.25 miles of the intersection in 2010. Data calculated by SFCTA from SFCTA traffic analysis zones. These data are produced by the SF Planning Department by allocating ABAG county-level land use figures to the SFCTA's 981 transportation analysis zones within San Francisco.
EMPRET2	Total number of Retail employment jobs within 0.25 miles of the intersection in 2010. Data calculated by SFCTA from SFCTA traffic analysis zones. These data are produced by the SF Planning Department by allocating ABAG county-level land use figures to the SFCTA's 981 transportation analysis zones within San Francisco.
HH2	Total number of households within 0.25 miles of the intersection in 2000. Data calculated by SFCTA from Census block or tracts, depending on data type.
HH2X	HH2/10,000
ZCARHH2	Total number of households within 0.25 miles of the intersection that did not own an automobile in 2000. Data calculated by SFCTA from Census block or tracts, depending on data type.
PCT0VEHHH2	Percent of households within 0.25 miles of the intersection that did not own an automobile in 2000.
BARTQUAN2	Quantity of BART stations within 0.25 miles of the intersection.
MUNIQUAN2	Quantity of Muni stops (bus and light rail) within 0.25 miles of the intersection. Data calculated by SFCTA. These points were derived from the SF-CHAMP model 2010 model networks, which reflect December 5, 2009 service changes. Point features are generally located at link nodes (intersections of street centerlines). There is one point per route and direction serving the stop node. (For example, the intersection of Church and 18th Street has four coterminous points—J-Inbound, J-Outbound, 33-Inbound, and 33-Outbound.)
MUNIQUAN2X	MUNIQUAN2/100
COMBFREQ2	Muni combined frequency index within 0.25 miles of the intersection. Data calculated by SFCTA. It is a measure of PM peak period Muni transit service. This is the service frequency (per hour, i.e. 60/[peak headway in minutes]) for all routes with a stop within 0.25 miles of the intersection. It represents the total number of transit departures from all stops and stations in the 0.25 mile-radius around each intersection per hour.
COMBFREQ2X	COMBFREQ2/1,000
COMBHW2	Muni combined headway index within 0.25 miles of the intersection. Data calculated by SFCTA.
AvgPctSlpe	Average slope of all approaches to the intersection. (Percent slope)
MaxPctSlpe	Maximum slope of any approach to the intersection. (Percent slope)
MaxPctSlpeX	MaxPctSlpe/100
MaxPostSpd	Maximum posted speed on any approach to the intersection. (Miles per hour)
Arterial	At least one of the approaches to the intersection is an arterial roadway. (1 = yes, 0 = no)
Signalized	Intersection is controlled by a traffic signal. (1 = yes, 0 = no)
Crimes09_Q	Number of police-reported crimes within 0.25 miles of the intersection in 2009.
Crm_SumPE	Crime rate (number of police-reported crimes within 0.25 miles of the intersection in 2009 divided by the sum of population and jobs within 0.25 miles of the intersection).
Crime09Dum	Intersection has a crime rate greater than 0.157 (the average crime rate for the 50 intersections). Crime rate is calculated as number of police-reported crimes within 0.25 miles of the intersection in 2009 divided by the sum of population and jobs within 0.25 miles of the intersection. (1 = yes, 0 = no)
PkgMeters	Intersection is in a zone with parking meters (e.g., parking meters are present on at least one approach to the intersection). (1 = yes, 0 = no)
NInts_Q	Number of street intersections within 0.25 miles of the intersection (using San Francisco GIS street intersection database).
Pop_Emp2	Total population within 0.25 miles of the intersection divided by total employment within 0.25 miles of the intersection.
PctRetEmp2	Proportion of total employment within 0.25 miles of the intersection that is retail employment.
UnivProx	Intersection is located within 0.25 miles of one the five major university campuses in the city: USF Lone Mountain, UCSF Parnassus, UCSF Mission Bay, City College Ingleside, SFSU Park Merced. Other schools are not included, since they are either smaller, more spread out, or different in character (e.g., serve adult/commuter students at night). (1 = yes, 0 = no)